SEAL OF THE TOWN OF WINCHESTER MASS.
WATERFIELD
1638.
WINCHESTER
1850.

WINCHESTER PUBLIC LIBRARY
WINCHESTER, MASS.
STACK

In Memoriam

LOWER
STACK

REPORTS

OF THE

TOWN OFFICERS

WINCHESTER
MASSACHUSETTS

1919

Containing also the List
of Personal and Real Estate
Assessed for the year 1919

STACK

R
974.44 W
W
1919
copy 2
21-170

TOWN OF WINCHESTER

INCORPORATED 1850

◈

Eighth Congressional District
Sixth Councillor District

◈

Sixth Middlesex Senatorial District
Twenty-Fifth Middlesex Representative District

◈

Income Tax Division, Second District

◈

ANNUAL TOWN MEETING AND
ELECTION OF TOWN OFFICERS

First Monday in March

E. L. Grimes Co., Printers, Boston

INDEX TO REPORTS OF TOWN OFFICERS 1919

	Page
Assessors' Valuation and Statistics (Back of Book)	1
Auditor, Report of	238
Auditor, Index to Report of	4
Cemetery Commissioners, Report of	147
Collector of Taxes, Report of	232
Fletcher Fund, Report of Trustees of Asa	149
Health, Report of Board of	129
Director of Tuberculosis Work, Report of	146
Milk Inspector, Report of	140
Plumbing Inspector. Report of	143
Sanitary Inspector, Report of	144
Stable Inspector, Report of	145
Library, Report of Trustees of	155
Librarian, Report of	156
Overseers of the Poor, Report of	160
Park Commissioners, Report of	173
Planning Board, Report of	150
School Committee, Report of	176
School Nurse, Report of	213
School Physician, Report of	212
School Physician, Report of Associate	213
Superintendent of Schools, Report of	180
Truant Officer, Report of	217
Selectmen, Report of	61
Board of Appeal, Report of	123
Compensation Agent, Report of	162
Fire Department, Report of Chief of	124
Inspector of Animals	123
Inspector of Buildings, Report of	118
Inspector of Wires, Report of	124
Jurors' List	76
Licenses Issued	75
Police Department, Report of Chief of	112
Lock-up, Report of Keeper of	115
Registrars of Voters, Report of	128
Sealer of Weights and Measures, Report of	116
Superintendent of Streets, Report of	79
Town Counsel, Report of	110
Town Engineer, Report of	93
Traffic Rules	71
Special Committees	219
Bacon Street Bridge	219
Historical Record	228
Permanent Memorial	225
Welcoming Home of Men and Women in the Service	226
Town Clerk, Report of	18
Births	59
Deaths	55
Dog Licenses	59
Hunters' Licenses	59
Marriages	49
Town Officers, List of	7
Town Treasurer, Report of	234
Tree Warden, Report of	165
Water and Sewer Board, Report of	166
Water Registrar, Report of	169

INDEX TO THE AUDITOR'S REPORT

	Page
Abatement of Taxes	239
Aggregate Total of Selectmen's Warrants	240
Anticipation of Taxes—Temporary Loans	242
Appropriations by Revenue	242
Appropriations by Transfer	244
Assessors' Department	244
Auditor's Department	245
Bank Tax—See Revenue Account	279
Bacteriologist—See Health Department	260
Board of Survey	246
Borrowing Capacity of Town	239
Bridges and Main Street Construction	246
Cemetery—Sale of Lots	246
Cemetery Maintenance	247
Charles River Basin Tax	248
Claim Account	248
Clerical Assistance	249
Collector of Taxes' Department	249
Committees	250
Contagious Disease	251
Corporation Tax—See Revenue Account	279
County of Middlesex Tax	251
Cutting Property Income	252
Dog Tax—See Revenue Account	279
Election and Registration	252
Engineering Department	253
Excess and Deficiency Account	254
Fire Department	255
Fire Prevention Tax	257
General Taxes Unpaid	239
Grade Crossing	258
Gypsy and Brown Tail Moth Account	258
Gypsy and Brown Tail Moth Assessment	259
Health Department	259
Highways and Bridges	261
Highways and Bridges, Street Construction:	
Governor's Avenue Construction	264
Glengarry Road and Grassmere Avenue	264
Westland Avenue Construction	264
Highways and Bridges—Outside Work	265
Historical Records	266
Independence Day	266
Inspector of Animals	266
Inspector of Buildings Department	266
Inspector of Milk—See Health Department	131
Inspector of Plumbing—See Health Department	143
Inspector of Wires Department	267
Insurance	267
Interest	267
Legal Department	268
Library	269
Local Exemption Board Expense	269
Memorial Day	271

	Page
Metropolitan Parks Tax	271
Metropolitan (North) Sewer Tax	271
Non-Resident Bank Tax	272
Notes Payable	272
Overseers of the Poor—Asa Fletcher Fund	272
Parks and Playgrounds	273
Payments of Town Debt 1919	274
Pensions for Police Department	274
Pensions for Town Laborers	275
Planning Board	275
Police Department	275
Poor Department	277
Premium Account	278
Reserve Fund	278
Revenue Account	279
School Department	280
Sealer of Weights and Measures' Department	287
Selectmen's Department	287
Sewer Assessments	288
Sewer Assessments in Assessor's Hands (Apportioned)	289
Sewer Construction	289
Sewer Construction—House Connections, etc.	290
Sewer Maintenance	290
Shade Trees	291
Sidewalk Assessments	292
Snow and Ice	292
Soldiers' Relief	292
State Aid	293
State Highway Tax	293
State Income Tax	293
State Tax	293
Street Lights	294
Street Railway Excise Tax	294
Surface Drainage	294
Surplus Account	295
Tax Title	295
Town Clerk's Department	296
Town Hall	296
Town Property Account	322
Town Stable, Maintenance	298
Treasurer's Department	298
Trial Balance, December 31, 1919	312
Unclassified Account	299
Wages Due and Unpaid	300
Water Construction	300
Water Construction—House Connection, etc.	301
Water Maintenance	302
Water Rates	304
Welcome to Returned Service Men	304
Winchester Hospital Bed	305
Workmen's Compensation Act Expenses	305

PUBLIC TRUST FUNDS

Page
Boyce Bequest Fund, Elizabeth J. 306
Boyce Bequest Fund Income, Elizabeth J. 306
Bradstreet, C. W., Library Fund 307
Cemetery Fund 307
Daniels Library Fund, Frank W. 307
Fletcher Fund, Asa—Principal 307
Fletcher Fund, Asa—Income 308
Howe Library Fund, Nancy S. 308
Johnson Bequest, Henry F. 308
Johnson Bequest Fund Income, Henry F. 308
Metcalf School Library Fund, Robert C. 309
Nickerson Fund, Henry C. 309
Parkhurst Fund, Wilder L. 309
Parkhurst Fund Income, Wilder L. 309
Permanent Care Fund, Wildwood Cemetery 310
Permanent Care Fund Wildwood Deposits 310
Permanent Care Fund Wildwood Cemetery—Income 310
Police Fund, Norman 311
Skillings Library Fund, David N. 311
Symmes Fund, Z. 311
Winchester Fund, Wm. P. 312

TABLES

Town Debt Due Each Year and Interest 316-317
Concrete Bridge Loan 320
Fire and Police Building Bonds 319
Granolithic Sidewalk Bonds 321
Park Loan Bonds 318
Park Playground Bonds 320
Road Material and Storage Shed Bonds 321
School (Chapin) Bonds 321
School (High) Bonds 318
Sewer Bonds 321
Surface Drainage Bonds 320
Water Fund Bonds 319

TOWN OFFICERS AND COMMITTEES
1919

ASSESSORS	(Term expires 1920)	GEORGE H. CARTER, *Clerk*
	(Term expires 1921)	FRED V. WOOSTER*
	(Term expires 1922)	PERCIVAL B. METCALF, *Chairman*
AUDITOR	(Elected annually)	GEORGE H. LOCHMAN
BOARD OF HEALTH	(Term expires 1920)	*DANFORTH W. COMINS
	(Term expires 1920)	******MOTT A. CUMMINGS, M. D.
	(Term expires 1920)	**CARL F. WOODS
	(Term expires 1921)	***MARSHALL W. JONES, *Chairman*
	(Term expires 1922)	****CLARENCE J. ALLEN, M. D., *Chairman and Health Officer*
	(Term expires 1920)	||||ALBERT A. REED,
CEMETERY COMMISSIONERS	(Term expires 1920)	HENRY J. WINDE, *Supt. of Cemetery*
	(Term expires 1921)	JOSEPH L. S. BARTON
	(Term expires 1922)	CHARLES A. GLEASON, *Chairman*
	(Term expires 1923)	|||JAMES NOWELL,
	(Term expires 1924)	ERNEST R. EUSTIS, *Clerk*
COLLECTOR OF TAXES	(Elected annually)	WILLIAM H. STINSON
CONSTABLES	(Elected annually)	WILLIAM R. McINTOSH EDWARD F. MAGUIRE
MODERATOR	(Elected annually)	F. MANLEY IVES
OVERSEERS OF THE POOR	(Term expires 1920)	†BERNICE W. BILLINGS
	(Term expires 1920)	††MABEL W. STINSON
	(Term expires 1921)	GEORGE H. CARTER *Chairman*
	(Term expires 1922)	IRVING T. CUTTER, M. D.
PARK COMMISSIONERS	(Term expires 1920)	GEORGE T. DAVIDSON, *Chairman*
	(Term expires 1921)	FREDERICK C. ALEXANDER, *Clerk*
	(Term expires 1922)	ALFRED B. CARHART
PLANNING BOARD	(Term expires 1920)	ARTHUR W. DEAN
	(Term expires 1921)	FLAVEL SHURTLEFF
	(Term expires 1922)	FRANK E. ROWE, *Secretary*
	(Term expires 1923)	PRESTON POND, *Chairman*
	(Term expires 1924)	RICHARD B. DERBY

SCHOOL COMMITTEE	(Term expires 1920)	STILLMAN P. WILLIAMS
	(Term expires 1921)	HENRY S. CHAPMAN, *Chairman*
	(Term expires 1922)	ROBERT F. GUILD
SELECTMEN	(Elected annually)	ARTHUR A. KIDDER, *Chairman* HERBERT L. COX HENRY A. EMERSON SEWALL E. NEWMAN ROLAND E. SIMONDS
TOWN CLERK	(Term expires 1921)	GEORGE H. CARTER
TOWN TREASURER	(Elected annually)	GEORGE H. EUSTIS
TREE WARDEN	(Elected annually)	SAMUEL S. SYMMES
TRUSTEES OF ASA FLETCHER FUND	(Hold office at pleasure of the Town)	ALFRED S. HALL, *Chairman* DAVID N. SKILLINGS VINCENT FARNSWORTH
TRUSTEES OF TOWN LIBRARY	(Term expires 1920)	ROBERT COIT
	(Term expires 1921)	GEORGE H. EUSTIS, *Chairman*
	(Term expires 1922)	EDGAR J. RICH
WATER AND SEWER BOARD	(Term expires 1920)	CHARLES E. KENDALL
	(Term expires 1921)	ROBERT B. DAVIS
	(Term expires 1922)	EDMUND C. SANDERSON, *Chairman*

*Resigned April 30, 1919.

**Appointed June 9, 1919 by Board of Health and Board of Selectmen, to fill vacancy caused by resignation of Mr. Comins.

***Appointed Chairman after resignation of Dr. Allen.

****Resigned, November, 1919.

*****Appointed Nov. 10, 1919 by Board of Health and Board of Selectmen, to fill vacancy caused by resignation of Dr. Allen.

†Resigned Oct. 14, 1919.

††Appointed Oct. 27, 1919, by Overseers of the Poor and Board of Selectmen to fill vacancy caused resignation of Miss Billings.

|||Resigned December, 1919.

||||Appointed by Cemetery Commissioners and Board of Selectmen January 19, 1920, to fill vacancy caused by resignation of Mr. Nowell.

APPOINTMENTS MADE BY THE BOARD OF SELECTMEN

BOARD OF APPEAL	(To Dec. 31, 1919)	WALLACE F. FLANDERS
	(To act under Building Law)	PERCIVAL B. METCALF, *Chairman* WALTER S. WADSWORTH
BURIAL AGENT OF DECEASED SOLDIERS AND SAILORS	(To April 1, 1920)	HENRY SMALLEY
CLERICAL ASSISTANT	(To April 1, 1920)	ALICE G. FOLEY

CLERK OF SELECTMEN (To April 1, 1920) GEORGE S. F. BARTLETT

COMPENSATION AGENT (Holds Office under Compensation Law) T. PARKER CLARKE

CUSTODIAN TOWN HALL (To April 1, 1920) EDWARD J. CALLAHAN

ELECTION OFFICERS (Appointed during the year)

Republican
RALPH F. ARNOLD,
Ballot Clerk
A. MILES HOLBROOK
HARRY Y. NUTTER
EDWARD F. PARMELEE
KENNETH PRATT
EDMUND C. SANDERSON

Democratic
B. F. MATHEWS, Jr.
CHARLES F. NEWELL
JAMES H. O'CONNOR
ROBERT H. SULLIVAN,
Ballot Clerk

FENCE VIEWERS (To Dec. 31, 1919) FREDERICK L. WALDMYER
WILLIAM A. NICHOLSON

FIRE DEPARTMENT

Chief Engineer: DAVID H. DeCOURCY
Asst. Chief Engineer: JOHN J. GORMAN
Senior Captain: (a)EUGENE S. FLAHERTY

Permanent Firemen:

(b)HARRY E. BROWN
FRANK DUFFY
(c)EDW. D. FITZGERALD
JOHN J. FLAHERTY
ALEX. W. McKENZIE
(d)MICHAEL H. NAGLE
ROBERT SCANLON
(f)G. A. SHAUGHNESSY

Call Firemen:

Combination No. 1
GEO. F. OSBORNE, Capt.
(e) ALBERT DOUCETTE
JOHN E. HANLON
HARRY G. KEMPTON
GEORGE R. NOWELL
JOHN RICHARDSON
LEIGH S. ROBERTS

Combination No. 2
JOHN McCARRON
EUGENE P. SULLIVAN

Combination No. 3
ERNEST G. BEATON, Capt.
EDWARD CALLAHAN
(h) TIMOTHY H. CALLAHAN
(g)JOHN E. MULRENAN
MICHAEL J. McNEIL
MICHAEL J. QUIGLEY

Ladder No. 1
EDW. FITZGERALD, Capt.
(b)HARRY E. BROWN
JOHN J. DANAHY
MICHAEL J. FOLEY
JAMES HAGGERTY
WALTER B. LORD
ARTHUR L. O'BRIEN
DANIEL J. O'LEARY
HUGH J. SKERRY

FOREST WARDEN (To Dec. 31, 1919) DAVID H. DeCOURCY

GENERAL CLERK	(To April 1, 1920)	MABEL W. STINSON
GYPSY MOTH SUPERINTENDENT	(To Dec. 31, 1920)	SAMUEL S. SYMMES
INSPECTOR OF ANIMALS	(To April 1, 1920)	WILLIAM BUCKLEY Vet. Surg.
INSPECTOR OF BUILDINGS	(To May 1, 1920)	MAURICE DINNEEN
INSPECTOR OF WIRES	(To April 1, 1920)	DAVID H. DeCOURCY
MEASURER OF GRAIN	(To May 1, 1920)	MAURICE DINNEEN
MEASURERS OF LEATHER	(To July 1, 1920)	FRANK G. H. FINNIMORE JAMES V. HALEY ANDREW J. LYNCH THOMAS H. MATTHEWS MICHAEL J. SULLIVAN
MEASURERS OF WOOD AND BARK	(To April 1, 1920) DANIEL R. BEGGS JOHN D. COAKLEY CHARLES A. LANE BENJ. T. MORGAN	JUSTIN L. PARKER JOHN O. RAY JOSEPH F. WINN WILLIAM E. JOHNSON
POLICE DEPARTMENT	*Chief*: *Sergeants*:	WILLIAM R. McINTOSH THOMAS F. McCAULEY (1)JOHN A. HARROLD

Patrolmen:

(2)ARTHUR H. CAMERON	(5)JOHN F. HOGAN
THOMAS F. CASSIDY	DANIEL P. KELLEY
(3)WILLIAM E. CASSIDY	(6)JOHN A. MELAUGH
JAMES P. DONAGHEY	JAMES V. O'CONNELL
(4)JAMES E. FARRELL	WILLIAM H. ROGERS
(1)JOHN A. HARROLD	(9)EDWARD F. SHEA

Keeper of the Lockup: (To April 1, 1920)
WILLIAM R. McINTOSH

Special Police: (To April 1, 1920)

EDWARD J. CALLAHAN	ALEX. McDONALD
JOHN CAMPBELL	THOMAS McGOWAN
ARTHUR H. CAMERON	THOMAS J. MACKESY
T. PARKER CLARKE	CHARLES F. D. MARSH
HERBERT L. COX	NATHANIEL M. NICHOLS
HARRY W. DOTTEN	WILLIAM A. NOWELL
THOMAS H. DUFFY	(7)ROLAND E. SIMONDS
DAVID H. DeCOURCY	CHARLIE O. SMITH
HUGH DONAGHEY	MARK J. WILLS
WILLIAM H. IRWIN	
THOMAS J. KEAN	
PATRICK J. KENNEY	

(8) *Emergency Police*:

RALPH F. ARNOLD	CHARLES A. LANE
THOMAS H. BARRETT	JAMES W. RUSSELL, Jr.
GEORGE T. DAVIDSON	EDMUND C. SANDERSON
MAURICE DINNEEN	JOHN D. SHINNICK
WALTER H. DOTTEN	EUGENE P. SULLIVAN
NAPOLEON GODDU	CHARLES H. SYMMES
WILLIAM H. HEVEY	IRVING L. SYMMES
FRANK H. HIGGINS	HARRY T. WINN
A. MILES HOLBROOK	FRANK W. WINN
ORION KELLEY	FRED'K L. WALDMYER

REGISTRARS OF VOTERS

(To 1920)	BERNARD F. MATHEWS
(To 1921)	HOWARD S. COSGROVE, *Chairman*
(To 1922)	ARTHUR E. SANFORD
	***FRED'K L. WALDMYER

Ex officio: The Town Clerk

SEALER OF WEIGHTS AND MEASURES (Civil Service) MAURICE DINNEEN

SUPERINTENDENT OF STREETS (To April 1, 1920) T. PARKER CLARKE

TOWN COUNSEL (To April 1, 1920) RALPH E. JOSLIN

TOWN ENGINEER (To April 1, 1920) JAMES HINDS

WEIGHERS OF COAL (To April 1, 1920)

MRS. C. L. COAKLEY	CHARLES A. LANE
JOHN D. COAKLEY	BENJ. T. MORGAN
MAURICE DINNEEN	JUSTIN L. PARKER
WILLIAM E. JOHNSON	MERTON L. SCRIBNER
	JOSEPH T. WINN

(a) Appointed Senior Captain March 17, 1919.
(b) Appointed March 24, 1919, appointment to take effect March 30, 1919.
(c) Appointment March 17, 1919, appointment to take effect March 30, 1919.
(d) Died October 25, 1919.
(e) Appointed 1919.
(f) Appointed Dec. 16, 1919, appointment to take effect Dec. 17, 1919.
(g) Resigned Oct. 1, 1919.
(h) Returned from over-seas duty July 1, 1919.
***Appointed Registrar of Voters Pro Tem to serve from Aug. 13 to Aug. 16, 1919.

(1) Appointed Sergeant Feb. 3, 1919.
(2) Provisionally appointed patrolman on Mar. 22, 1919, by Chief of Police with approval of Civil Service Commission. Later resigned.
(3) Appointed June 16, 1919, appointment effective June 17, 1919.
(4) (5) Appointed on March 3, 1919, appointments effective from April 6, 1919.
(6) Appointed Feb. 24, 1919, to take effect Feb. 25, 1919. Resigned Mar. 23, 1919.
(7) Appointed June 9, 1919.
(8) Released from further service by vote of Board Jan. 13, 1919.
(9) Provisionally appointed patrolmen July 19, 1917 by Chief of Police with approval of Civil Service Commission.

APPOINTMENT MADE BY COLLECTOR OF TAXES

DEPUTY COLLECTOR OF TAXES	(Appointed annually)	MABEL W. STINSON

APPOINTMENTS MADE BY THE BOARD OF HEALTH

BACTERIOLOGIST	(To April 1, 1920)	HERBERT E. BOWMAN
CLERICAL ASSISTANT	(Term expires at pleasure of the Board)	ELINOR LAWLOR
CLERK AND ASST. HEALTH OFFICER		*MAURICE DINNEEN
DIRECTOR OF TUBERCULOSIS WORK	(Term expires at pleasure of the Board)	FREDRIKA MOORE, M. D.
HEALTH OFFICER	(To April 1, 1920) (To April 1, 1920)	†CLARENCE J. ALLEN, M. D. *MAURICE DINNEEN
INSPECTOR OF MILK	(To April 1, 1920)	MAURICE DINNEEN
INSPECTOR OF PLUMBING	(Term expires at pleasure of the Board)	MAURICE DINNEEN
INSPECTOR OF SLAUGHTERING	(To April 1, 1920)	WILLIAM BUCKLEY Vet. Surg.
SANITARY INSPECTOR	(To April 1, 1920)	JESSIE CLINE
STABLE INSPECTOR	(Term expires at pleasure of the Board)	NEIL McFEELEY

†Resigned Oct. 31, 1919.

*Appointed April 1, 1919. Office of Clerk and Assistant Health Officer ceased with appointment of Mr. Dinneen as Health Officer on November 1, 1919.

APPOINTMENTS MADE BY THE SCHOOL COMMITTEE

CUSTODIAN OF SCHOOL HOUSES	(To July 1, 1920)	NATHANIEL M. NICHOLS
SCHOOL PHYSICIANS	(To Sept. 1, 1920)	RALPH PUTNAM, M. D. FREDRIKA MOORE, M. D.
SUPERINTENDENT OF SCHOOLS	(To Sept. 1, 1920)	JOHN R. FAUSEY
TRUANT OFFICER	(To July 1, 1920)	NATHANIEL M. NICHOLS

APPOINTMENT MADE BY TOWN CLERK

ASSISTANT TOWN CLERK	MABEL W. STINSON

APPOINTMENTS MADE BY THE WATER AND SEWER BOARD

SUPERINTENDENT OF SEWERS	(To April 1, 1920)	JAMES HINDS
SUPERINTENDENT OF WATER WORKS	(To April 1, 1920)	WILLIAM T. DOTTEN
WATER REGISTRAR AND CLERK	(To April 1, 1920)	FREDERICK L. WALDMYER

FINANCE COMMITTEE—1919-1920

(Appointed for one year by the Moderator and the Chairman and the Secretary of the preceding Finance Committee.)

(Vote of Town, Passed March 3, 1919)

VOTED, That the Finance Committee to be appointed at this meeting be, and it is hereby requested, as soon as it can conveniently do so, to investigate and report to the Town at some subsequent meeting such facts and recommendations as it may deem to be of advantage to the Town upon the following questions, to wit:

I. What public improvements, if any, may profitably be entered upon by the Town with a view to increasing the valuation of the taxable property in the Town.

II. What changes and improvements, if any, can be made in the system of assessing the taxable property of the Town.

III. What economies may be advantageously adopted by the Town through its officers, boards and committees in the performance of their duties without impairing their efficiency.

In carrying out the terms of this vote the Finance Committee may act as a whole or through such sub-committee or sub-committees as it may choose from among its members.

ORGANIZATION

COMMITTEE

****JAMES S. ALLEN, Jr.
Chairman
**EDWARD A. TUCKER
Secretary

††**ARTHUR BLACK
*AUGUSTUS J. BOYDEN
**BURTON W. CARY
**JOHN F. CASSIDY
*LAFAYETTE R. CHAMBERLIN
††*HARRY K. CLARKE
*EDWARD H. KENERSON
*CHARLES R. MAIN
*CHARLES H. MASON
*FRANK W. McLEAN
*GEORGE N. PROCTOR
††*DWIGHT P. THOMAS
**HERBERT A. WADLEIGH
†**CARL F. WOODS

Appointed January 19, 1920

*NORMAN L. CUSHMAN
*THOMAS R. BATEMAN
*CHARLES GALLAGHER

SUB-COMMITTEES

A

CHARLES R. MAIN	L. R. CHAMBERLIN	GEORGE N. PROCTOR
Board of Survey	Highways and Bridges	Surface Drainage
Building Lines	Snow and Ice	Town Stable
Engineering	Street Lights	Workmen's Compensation

B

BURTON W. CARY	CHARLES H. MASON	FRANK W. McLEAN
Fire	Insurance	Police
Inspector of Animals	Pensions for Laborers	Selectmen's Dept.
Inspector of Wires	Pensions for Police	Water and Sewer Const'n. and Maint.

C

HERB'T A. WADLEIGH	AUGUSTUS J. BOYDEN	NORMAN L. CUSHMAN
Claim Account	Legal Department	Schools
Clerical Assistance	Library	Unclassified Acct.
Committees	Planning Board	Winchester Hospital Bed
Historical Records	Reserve Fund	

D

EDWARD H. KENERSON	THOMAS R. BATEMAN	
Assessors Department	Health	Sealer of Weights and Measures' Dept.
Auditor's Department	Inspector of Buildings	Town Clerk's Dept.
Collector of Taxes Dept.	Interest	Town Debt.
Contagious Diseases	Poor Department	Treasurer's Dept.

E

JOHN F. CASSIDY		CHARLES GALLAGHER
Cemetery	Memorial Day	State Aid
Election and Registration	Parks and Playgrounds	Town Hall
Gypsy and Brown Tail Moth	Shade Trees	
Independence Day	Soldiers' Relief	

SPECIAL COMMITTEES

To investigate and report in accordance with vote at Annual Town Meeting, March, 1919, *on* (1) *Method of increasing Taxable Property of the Town;* (2) *Changes and improvements in assessing;* (3) *Economies of various offices, boards and committees.*

I

EDWARD H. KENERSON
NORMAN L. CUSHMAN
HERBERT A. WADLEIGH
AUGUSTUS J. BOYDEN

II

BURTON W. CARY
CHARLES R. MAIN
FRANK W. McLEAN
CHARLES H. MASON

III

LAFAYETTE R. CHAMBERLIN
JOHN F. CASSIDY
THOMAS R. BATEMAN
CHARLES GALLAGHER
GEORGE N. PROCTOR

*First year. **Second year. ***Third year. ****Fourth year. †Resigned. ††Resigned Jan. 19, 1920.

SPECIAL COMMITTEES APPOINTED BY THE TOWN AT THE ANNUAL TOWN MEETING MARCH 3, 1919, AND VOTES PASSED BY TOWN IN REGARD TO THESE COMMITTEES

COMMITTEE ON BACON STREET BRIDGE

VOTED, That the Moderator appoint a Committee of not less than three or more than seven to investigate into the matter of constructing a bridge on Bacon Street, over the Aberjona River.

PRESTON POND, Chairman

ARTHUR A. KIDDER
ALFRED B. CARHART
JAMES HINDS
*ELBRIDGE K. JEWETT
JONAS A. LARAWAY
PATRICK NOONAN

*Died.

COMMITTEE ON CONTRACTS

VOTED, That the Moderator appoint a Committee of three voters to consider the advisability of changing the present practice of the Town in the letting out of contracts for the purchase of materials and supplies, and to report at a later Town Meeting.

ROLAND H. SHERMAN
GEORGE B. HAYWARD
HENRY A. EMERSON

COMMITTEE ON HISTORICAL RECORD

VOTED, That a Committee of five be appointed by the Moderator to collect data and have published in book form a brief sketch of all Winchester men engaged in the military or naval service in the war with Germany, and of all other Winchester men and women who rendered service overseas in that war, giving dates and places of birth of the soldiers and sailors, their parents' names, the dates of their entering and leaving the service, their regimental and other military connections, and other pertinent facts or particulars relating to the service and careers of the individual men; that as a part of the same publication the Committee be requested to have a similar but more extended biographical sketch produced of each of the men who served the cause of the Union in the Civil War, accredited to the Town of Winchester, or who afterward became permanent residents of the Town; and likewise, also, such extended individual sketches of the Winchester men who took part in the Spanish-American War; that the above contemplated record of patriotism, when prepared, be pub-

lished in sufficient numbers so that every soldier whose name may appear therein, and every family in Town, desiring a copy, may be supplied therewith, without cost, and that the sum of seven hundred dollars ($700) be raised by revenue and appropriated to defray the expense of the same, to be expended under the direction of said Committee.

GEORGE S. F. BARTLETT, Chairman
**HARRY J. DONOVAN, Secretary

JAMES HINDS
JOHN F. O'CONNOR
*SHEPARD POND
ROLAND H. SHERMAN

* Resigned.

**Appointed by Committee to fill vacancy caused by Mr. Shepard Pond being unable to serve.

COMMITTEE ON PERMANENT MEMORIAL

VOTED, That a Committee consisting of the following persons be a Committee to investigate the advisability of erecting a permanent memorial to the citizens of Winchester, who, as members of the military and naval forces of the United States or as members of other war work services overseas participated in the recent world war; said Committee shall determine the form of the permanent memorial, its location or site, when it shall be erected, how it shall be paid for and maintained, and shall report its finding to the next Annual Town Meeting.

LEWIS PARKHURST, Chairman
GEORGE T. DAVIDSON, Secretary

JAMES BARBARO
DEXTER P. BLAIKIE
**LORA A. BOND
ROBERT COIT
DR. DANIEL C. DENNETT
*JAMES J. FITZGERALD
JAMES HINDS
THOMAS H. JONES
RALPH E. JOSLIN
FRED JOY
CHARLES T. MAIN
ROBERT B. METCALF
REV. JOEL H. METCALF
ROLAND H. SHERMAN

* Resigned.

**Appointed to fill vacancy caused by resignation of Mr. Fitzgerald.

COMMITTEE ON SCHOOLS

VOTED, That the Moderator appoint a Committee of fifteen to consist of both men and women living in the Town to consider the advisability of having an educational survey of the public school system of the Town made with a view to improving the same, or of taking any other action with respect to the public schools; said Committee to report as early as possible to the Selectmen, who may thereupon call a Special Town Meeting to act upon the report either prior to June 1, 1919, or after Oct. 1, 1919.

MAURICE F. BROWN, Chairman
BERTHA G. THOMPSON, Secretary

DUNBAR F. CARPENTER
MARY E. CARPENTER
*ALLISON G. CATHERSON
REV. HOWARD J. CHIDLEY
**WILLIAM K. DENISON
***ALEXANDER FOSTER, Jr.
MYRA I. HIGGINS
JOHN F. O'CONNOR
WILLIAM L. PARSONS
ADDISON R. PIKE
ANN C. POLAND
STELLA G. ROOT
RICHARD W. SHEEHY, M. D.
ISABEL B. SHURTLEFF
†FREDERIC S. SNYDER

*Appointed by Committee to fill vacancy caused by death of Mr. Alexander Foster, Jr. Later resigned on leaving Winchester.

**Appointed to fill vacancy caused by resignation of Mr. Frederic S. Snyder.

***Died March 12, 1919.

†Resigned March 17, 1919. Reappointed Sept. 22, 1919, to fill vacancy caused by Mr. Allison G. Catherson's resignation.

*COMMITTEE TO CONSIDER REVISION OF BUILDING BY-LAW, AND ALSO TO CONSIDER AND RECOMMEND AMENDMENTS AND ADDITIONS TO THE TOWN BY-LAWS ON THE SUBJECTS OF PLUMBING, HEATING, DRAINAGE AND WIRING

(Vote, March 5, 1917)

VOTED, That James S. Allen, Jr., Richard B. Derby, Sidney F. Hooper, Frank W. Reynolds and Roland E. Simonds be constituted a Committee to consider the revision of the Building By-Law, being Article VII of the By-Laws, and to report at an adjourned session of this Town Meeting.

(Vote March 26, 1917)

VOTED, That the Committee appointed on March 5 to consider the revision of the Building By-Law, be given further time and leave to report at a subsequent town meeting; and that the same five men, namely, Richard B. Derby, Sidney F. Hooper, Frank W. Reynolds, Roland E. Simonds and James S. Allen, Jr., be constituted a committee to consider and recommend amendments and additions to the Town by-laws on the subjects of plumbing, heating, drainage and wiring, and to report at a subsequent Town Meeting.

JAMES S. ALLEN, Jr., Chairman
RICHARD B. DERBY, Secretary
SIDNEY F. HOOPER FRANK W. REYNOLDS
ROLAND E. SIMONDS

*Committee appointed at the Annual Town Meeting, March, 1917.

COMMITTEE TO WELCOME HOME RETURNED SOLDIERS, SAILORS AND MARINES

(Appointed by Board of Selectmen)
ARTHUR A. KIDDER, Chairman
JAMES J. FITZGERALD, Secretary

JOHN ABBOTT
VINCENZO BARBARO
HERBERT L. COX
GEORGE T. DAVIDSON
HENRY A. EMERSON
HENRY A. GODDARD
ROBERT F. GUILD
JAMES HINDS
JAMES JOHNSON
JONAS A. LARAWAY
FRANK LEONARD
REV. JOEL H. METCALF
SEWALL E. NEWMAN
GEORGE NEILEY
PATRICK NOONAN
HARRY A. NORTON
ROLAND E. SIMONDS
CHARLES H. SYMMES
MAURICE C. TOMPKINS
HERBERT A. WADLEIGH
GEORGE E. WILLEY
T. PRICE WILSON

REPORT OF THE TOWN CLERK

FOR THE YEAR 1919

ANNUAL TOWN MEETING

March 3, 1919

Meeting called to order at 5.45 o'clock A. M.

Warrant read by the Moderator.

Voted, To omit reading articles in the Warrant.

Article 1. To choose by ballot the following town officers:

a Moderator for one year,
five Selectmen for one year,
an Assessor for three years,
an Overseer of the Poor for three years,
a Town Treasurer for the ensuing year,
a Collector of Taxes for the ensuing year,
an Auditor for the ensuing year,
a member of the Water and Sewer Board for three years,
a Park Commissioner for three years,
a Cemetery Commissioner for five years,
a member of the Board of Health for three years,
a member of the School Committee for three years,
a Trustee for the Town Library for three years,
a Tree Warden for the ensuing year,
two Constables for the ensuing year,
a member of the Planning Board for five years.

To choose or appoint all other usual Town officers in such manner as the Town may determine.

Also to bring in their ballots, yes or no, in answer to the following question: "Shall licenses be granted for the sale of intoxicating liquors in this Town?"

For this purpose the polls will be opened at five forty-five o'clock A. M., and may be closed at four-thirty o'clock P. M.

Consideration of the following articles in this warrant may be deferred until 7.45 P. M.

Voted, That we now proceed to choose all usual and necessary Town Officers, also to ballot Yes or No on the license question, and that all other business under this Warrant be postponed until 7.45 o'clock of the evening of this date.

BALLOT CLERKS AND TELLERS

Robert H. Sullivan	Charles F. Newell
A Miles Holbrook	Harry Y. Nutter
Ralph F. Arnold	Bernard F. Mathews, Jr.
James H. O'Connor	Edward F. Parmelee

All sworn by the Moderator.

Ballot box was shown to be empty.

Polls opened at 5.45 o'clock A. M.

Check list count of men,	1266
Check list count of women,	107
Ballot Box registered,	1373

RESULT OF BALLOT

Moderator for one year:

Frederick Manley Ives,	788
Whitfield L. Tuck,	291
Blanks,	187

Mr. Frederick Manley Ives was elected.

Selectmen for one year:

Herbert L. Cox,	614
Patrick H. Craughwell,	188
J. Alfred Dolben,	465
Henry A. Emerson,	559
Patrick E. Fitzgerald,	429
Arthur A. Kidder,	793
Sewall E. Newman,	595
Patrick Noonan,	386
George C. Ogden,	451
Roland E. Simonds,	516
Whitfield L. Tuck,	190
Blanks,	1144

Messrs. Cox, Emerson, Kidder, Newman and Simonds were elected.

Water and Sewer Board for three years:

Patrick E. Fitzgerald,	383
Edmund C. Sanderson,	781
Blanks,	102

Mr. Edmund C. Sanderson was elected.

Auditor for one year:

George H. Lochman,	775
William E. Priest,	345
Blanks,	146

Mr. George H. Lochman was elected.

Assessor for three years:

Percival B. Metcalf,	818
Whitfield L. Tuck,	324
Blanks,	124

Mr. Percival B. Metcalf was elected.

Board of Health for three years:

Clarence J. Allen,	872
Scattering,	1
Blanks,	393

School Committee for three years:

George C. Coit,	407
Robert F. Guild,	645
Whitfield L. Tuck,	210
Blanks,	111

Mr. Robert F. Guild was elected.

Park Commissioner for three years:

Alfred B. Carhart,	858
Blanks,	408

Town Treasurer for one year:

George H. Eustis,	883
Blanks,	383

Cemetery Commissioner for five years:

Ernest R. Eustis,	843
Blanks,	423

Collector of Taxes for one year:

Michael J. Dennen,	422
William H. Stinson,	737
Blanks,	107

Mr. William H. Stinson was elected.

Tree Warden for one year:

Samuel S. Symmes,	884
Blanks,	382

Overseer of the Poor for three years:

Irving T. Cutter, M. D.,	646
Charles F. McCarthy, M. D.,	524
Blanks,	96

Irving T. Cutter, M. D., was elected.

Trustee of Town Library for three years:

Edgar J. Rich,	876
Blanks,	390

Planning Board for five years:

Richard B. Derby,	815
Andrew J. Flaherty,	216
Blanks,	235

Mr. Richard B. Derby was elected.

Constables for one year:

Edward F. Maguire,	812
William R. McIntosh,	866
Blanks,	854

Messrs Maguire and McIntosh were elected.

Shall licenses be granted for the sale of intoxicating liquors in this town?

Yes,	152
No,	787
Blanks,	327

Evening session was called to order by the Moderator at 7.45 o'clock P. M.

Moderator declared result of ballot.

Article 2. To hear and act upon the reports of the Town officers and the Finance Committee.

Voted, That the reports of the Town officers and Finance Committee, as printed, be received.

Article 3. To raise money by taxation to meet the payment of Town bonds and notes becoming due in the current financial year.

Voted, That the sum of fifty-six thousand (56,000) dollars be raised by revenue and appropriated to pay bonds and notes of the Town coming due in the year 1919.

Article 6. To see if the Town will authorize the Treasurer under the direction of the Selectmen to borrow money from time to time in anticipation of the revenue of the financial year beginning January 1, 1919, and to issue a note or notes therefor.

Voted, That the Town Treasurer, under the direction of the Selectmen, be and hereby is authorized to borrow money from time to time in anticipation of the revenue of the financial year beginning January 1, 1919, and to issue a note or notes therefor, payable within one year, any debt or debts incurred under this vote to be paid from the revenue of said financial year.

Voted, To take up Articles 30 and 31.

Article 30. To see if the Town will grant a Saturday half holiday without loss of pay for 6 months of the year to the employees of the following departments: Highway Departmen, Water and Sewer Departments, Cemetery Department, Health Department, Tree Department and Stable Department, or do anything regarding the same. (Thomas J. McKee, Daniel Kennedy, John Kilcoyne, James Blackham, James H. McCraven, George R. Nowell, Frank M. Nowell, Jerry Breen, Patrick J. Kenney, William Costello, Joseph Golden, Patrick J. McDonough, Michael Melia, Edward O'Connell, Edward L. Callahan, Eugene H. Flaherty, John Tansey and Thomas Kean)

Article 31. To see if the Town will grant pay for all legal holidays to its employees who are not now receiving same or do anything in regard to the matter. (Patrick Nelson, William Stevenson, Nicholas Rosa, John Richardson, Timothy H. Callahan, George R. Nowell, Frank M. Nowell, Jerry Breen, Patrick J. Kenney, William Costello, Joseph Golden, Patrick J. McDonough, Michael Melia, Edward O'Connell, Edward L. Callahan, William Kerrigan and Thomas Kean)

Voted, That the subject matter of Articles 30 and 31 be indefinitely postponed.

Vote:

Yes, 215
No, 95

Article 4. To raise and appropriate money to defray the expenses of the Town for the current financial year, and especially for any of the following purposes, and determine through whom the same shall be expended:

Assessors' Department
Auditor's Department
Board of Survey
Cemetery Maintenance
Claim Account
Clerical Assistance
Collector of Taxes' Department
Committees
Contagious Disease
Election and Registration
Engineering Department
Fire Department
Gypsy and Brown Tail Moths and Insect Pests
Health
Highways and Bridges
Independence Day
Inspector of Animals' Department
Inspector of Buildings' Department
Inspector of Wires' Department
Interest
Legal Department
Library
Memorial Day
Parks and Playgrounds
Pensions for Police
Pensions for Town Laborers
Planning Board
Police

Poor
Reserve Fund
Schools
Sealer of Weights and Measures' Department
Selectmen's Department
Sewer Construction
Sewer Maintenance
Shade Trees
Snow and Ice, Care of
Soldiers' Relief
State and Military Aid
Street Lights
Surface Drainage
Town Clerk's Department
Town Hall
Town Stable, Maintenance of
Treasurer's Department
Unclassified Account
Water Construction
Water Maintenance
Winchester Hospital Bed
Workmen's Compensation Act Expense

TRANSFERS

Voted, That the Auditor be and hereby is authorized to make the following transfers to Revenue Account:

Abatement of Taxes, 1914,	$309.12
Abatement of Taxes, 1916,	$5,700.00
The balance in the Excess and Deficiency Account for the year 1918.	

ASSESSORS' DEPARTMENT

Voted, That the sum of twenty-five hundred (2500) dollars be raised by revenue and appropriated for Assessors' Department, to be expended under the direction of the Board of Assessors, fifteen hundred (1500) dollars of which sum shall be for Assessors' salaries for the twelve months ending December 31, 1919.

AUDITOR'S DEPARTMENT

Voted, That the sum of eleven hundred fifty (1150) dollars be raised by revenue and appropriated for Auditor's Department, to be expended under the direction of the Auditor, one thousand (1000) dollars of which sum shall be for salary of the Auditor for the twelve months ending December 31, 1919.

BOARD OF SURVEY

Voted, That the sum of one hundred (100) dollars be raised by revenue and appropriated for Board of Survey, to be expended under the direction of the Selectmen.

CEMETERY MAINTENANCE

Voted, That the sum of forty hundred and fifty (4050) dollars be raised by revenue and that this sum, together with the revenue from permanent funds and one-half the proceeds of sales of lots, be appropriated for Cemetery Maintenance, to be expended under the direction of the Cemetery Commissioners.

CLAIM ACCOUNT

Voted, That the sum of six thousand eight hundred forty-four and 45/100 (6,844.45) dollars be raised by revenue and appropriated for Claim Account, to be expended under the direction of the Selectmen.

CLERICAL ASSISTANCE

Voted, That the sum of two thousand one hundred and fifteen (2115) dollars be raised by revenue and appropriated for Clerical Assistance, to be expended under the direction of the Selectmen, twelve hundred and fifty (1250) dollars of which sum shall be for the salary of the General Clerk for the twelve months ending December 31, 1919, and eight hundred and forty (840) dollars shall be for the salary of the Assistant Clerk for the twelve months ending December 31, 1919.

COLLECTOR OF TAXES' DEPARTMENT

Voted, That the sum of three thousand one hundred fourteen and 70/100 (3,114.70) dollars be raised by revenue and appropriated for Collector of Taxes' Department, to be expended under the direction of the Collector of Taxes, and that so much thereof shall be for the salary of the Collector of Taxes for the twelve months ending December 31, 1919, as may be necessary to make his total compensation for such period, including official fees, eighteen hundred (1800) dollars.

COMMITTEES

Voted, That the sum of four hundred (400) dollars be raised by revenue and appropriated for Committees, to be expended under the direction of the Selectmen.

CONTAGIOUS DISEASES

Voted, That the sum of one thousand two hundred fourteen and 17/100 (1214.17) dollars be raised by revenue and appropriated for Contagious Disease account to cover amount of overdraft December 31, 1918.

Voted, That the Selectmen and the Auditor be requested to approve, under the law providing for emergency expenditures, and the Treasurer be requested to pay such bills as the Board of Health shall approve during the ensuing year for expenses incurred under the provisions of Chapter 445 of the Acts of 1907 and Acts in amendment thereof, and for expenses incurred by said Board in making the provision required by law for persons infected with small pox or other diseases dangerous to the public health, and in making provision for the reception, care and treatment, by hospitals established in the vicinity of the Town, of persons who by misfortune or poverty require relief during temporary illness and charge and report such payments to the Town as overdrafts and not as part of the appropriation made for the ordinary expenses of the Health Department.

ELECTION AND REGISTRATION

Voted, That the sum of eight hundred and twenty-eight (828) dollars be raised by revenue and appropriated for Election and Registration, to be expended under the direction of the Selectmen.

ENGINEERING DEPARTMENT

Voted, That the sum of six thousand and fifty (6050) dollars be raised by revenue and appropriated for Engineering Department, to be expended under the direction of the Selectmen.

FIRE DEPARTMENT

Voted, That the sum of twenty thousand five hundred and seventy-five (20,575) dollars be raised by revenue and appropriated for Fire Department, to be expended under the direction of the Selectmen.

GYPSY AND BROWN TAIL MOTH

Voted, That the sum of five thousand five hundred (5500) dollars be raised by revenue and appropriated as follows:

Salary of Tree Warden for 11 months, $275,

Suppression of gypsy and brown tail moths, $5,225;

said sum of five thousand five hundred (5500) dollars to be expended under the direction of the local superintendent under and in compliance with the provisions of Chapter 381 of the Acts of the year 1905 and the Acts in amendment thereof and in addition thereto.

HEALTH DEPARTMENT

Voted, That the sum of eight thousand four hundred sixty-five and 98/100 (8,465.98)) dollars be raised by revenue and appropriated for the Health Department, to be expended under the direction of the Board of Health.

HIGHWAYS AND BRIDGES

Voted, That the sum of forty-eight thousand three hundred thirty-four (48,344) dollars be raised by revenue and appropriated for Ways and Bridges, to be expended under the direction of the Selectmen. Said amount includes Street Railway Tax and Street Railway Excise Tax.

HIGHWAYS AND BRIDGES—OUTSIDE WORK

Voted, That the sum of three thousand (3000) dollars be raised by revenue and appropriated for outside work to be done by the street department, for which the Town will be fully reimbursed during the current year, to be expended under the direction of the Selectmen. All applicants for such outside work, except public service corporations, shall, before

the work is begun, deposit with the Treasurer the cost thereof as estimated by the Town. Such deposits to the amount of the actual cost and any balance to the credit of this account December 31, 1919, shall be transferred to Revenue Account.

INDEPENDENCE DAY

Voted, That the sum of seven hundred (700) dollars be raised by revenue and appropriated for the observance of Independence Day, to be expended under the direction of the Selectmen.

INSPECTOR OF ANIMALS' DEPARTMENT

Voted, That the sum of one hundred (100) dollars be raised by revenue and appropriated for Inspector of Animals, to be expended under the direction of the Selectmen.

INSPECTOR OF BUILDINGS' DEPARTMENT

Voted, That the sum of six hundred twenty-five (625) dollars be raised by revenue and appropriated for Inspector of Buildings' Department, to be expended under the direction of the Selectmen.

INSPECTOR OF WIRES' DEPARTMENT

Voted, That the sum of three hundred (300) dollars be raised by revenue and appropriated for Inspector of Wires' Department, to be expended under the direction of the Selectmen.

INTEREST

Voted, That the sum of thirty-one thousand (31,000) dollars be raised by revenue and appropriated for the payment of Interest for the year 1919 on Town loans.

LEGAL DEPARTMENT

Voted, That the sum of one thousand seven hundred fifty (1750) dollars be raised by revenue and appropriated for Legal Department, to be expended under the direction of the Selectmen.

LIBRARY

Voted, That the sum of forty-five hundred (4500) dollars be raised by revenue and appropriated for maintenance of the Public Library, to be expended under the direction of the Library Trustees. Said amount includes revenue from dog tax.

MEMORIAL DAY

Voted, That the sum of four hundred twenty-five (425) dollars be raised by revenue and appropriated for the observance of Memorial Day, to be expended under the direction of the A. D. Weld Post, G. A. R.

PARKS AND PLAYGROUNDS

Voted, That the sum of five thousand one hundred seventy-five (5175) dollars be raised by revenue and appropriated for the improvement and maintenance of public parks, playgrounds and common and public plots, to be expended under the direction of the Park Commissioners.

PENSIONS—POLICE DEPARTMENT

Voted, That the sum of five hundred forty-six (546) dollars be raised by revenue and appropriated for Pensions for Police Department, to be expended under the direction of the Selectmen.

PENSIONS FOR TOWN LABORERS

Voted, That the sum of three hundred thirty-four and 56/100 (334.56) dollars be raised by revenue and appropriated for Pensions for Town Laborers, to be expended under the direction of the Selectmen.

PLANNING BOARD

Voted, That the sum of one hundred (100) dollars be raised by revenue and appropriated for Planning Board, to be expended under the direction of the Planning Board.

POLICE DEPARTMENT

Voted, That the sum of nineteen thousand and fifty-five (19,055) dollars be raised by revenue and appropriated for maintenance of the Police Department, to be expended under the direction of the Selectmen.

POOR

Voted, That the sum of twelve thousand (12,000) dollars be raised by revenue and appropriated for Support of the Poor, to be expended under the direction of the Overseers of the Poor.

RESERVE FUND

Voted, That the sum of three thousand (3000) dollars be raised by revenue and appropriated for a "Reserve Fund," as provided by Chapter 347 of the Acts of 1912, as amended by Chapter 645 of the Acts of 1913.

SCHOOLS

Voted, That the sum of one hundred and nine thousand eight hundred twenty-five (109,825) dollars be raised by revenue and appropriated for support of schools, to be expended under the direction of the School Committee. Said amount includes the revenue from tuition of state wards.

SEALER OF WEIGHTS AND MEASURES' DEPARTMENT

Voted, That the sum of five hundred and twenty-five (525) dollars be raised by revenue and appropriated for Sealer of Weights and Measures' Department, to be expended under the direction of the Selectmen, and that so much thereof shall be for the salary of Sealer of Weights and Measures for the twelve months ending December 31, 1919, as may be necessary to make his total compensation for such period, including official fees, four hundred (400) dollars.

SELECTMEN'S DEPARTMENT

Voted, That the sum of thirteen hundred fifty (1350) dollars be raised by revenue and appropriated for Selectmen's Department, to be expended under the direction of the Selectmen.

SEWER CONSTRUCTION

Voted, That the sum of ten thousand (10,000) dollars be raised by revenue and appropriated for Sewer Construction, to be expended under the direction of the Water and Sewer Board.

SEWER CONSTRUCTION, HOUSE CONNECTIONS, ETC.

Voted, That the sum of three thousand (3000) dollars be raised by revenue and appropriated for house sewer connections and other outside work to be done by the Sewer Department, for which the Town will be fully reimbursed, to be expended under the direction of the Water and Sewer Board. All applicants for such connections or outside work shall, before the work is begun, deposit with the Treasurer the cost thereof as estimated by the Town. Such deposits to the amount of the actual cost and any balance to the credit of this account December 31, 1919, shall be transferred to Revenue Account.

SEWER MAINTENANCE

Voted, That the sum of sixteen hundred (1600) dollars be raised by revenue and appropriated for Sewer Maintenance, to be expended under the direction of the Water and Sewer Board.

SHADE TREES

Voted, That the sum of five hundred fifty (550) dollars be raised by revenue and appropriated for the care, preservation and setting out of public shade trees, under and in accordance with the provisions of Chapter 145 of the Acts of 1915, the same to be expended under the direction of the Tree Warden.

SNOW AND ICE

Voted, That the sum of thirty-two hundred (3200) dollars be raised by revenue and appropriated for the care of Snow and Ice, to be expended under the direction of the Selectmen.

SOLDIERS' RELIEF

Voted, That the sum of three hundred sixty (360) dollars be raised by revenue and appropriated for Soldiers' Relief, to be expended under the direction of the Selectmen.

STATE AND MILITARY AID

Voted, That the sum of seven thousand (7000) dollars be raised by revenue and appropriated for State and Military Aid, to be expended under the direction of the Selectmen, in accordance with the provisions of Chapter 587 of the Acts of 1914 and Chapter 179 of the General Acts of 1917 and Chapter 108 of the General Acts of 1918 and any Acts in amendment thereof.

STREET LIGHTS

Voted, That the sum of fourteen thousand two hundred (14,200) dollars be raised by revenue and appropriated for Street Lights, to be expended under the direction of the Selectmen.

SURFACE DRAINAGE

Voted, That the sum of forty-three hundred (4300) dollars be raised by revenue and appropriated, to be expended under the direction of the Selectmen, for the construction of sewers for Surface Drainage purposes.

TOWN CLERK'S DEPARTMENT

Voted, That the sum of six hundred twenty (620) dollars be raised by revenue and appropriated for Town Clerk's Department, to be expended under the direction of the Town Clerk, four hundred (400) dollars of which sum shall be for the salary of the Town Clerk for the twelve months ending

December 31, 1919, provided, however, that the salary of the Clerk is conditioned upon the collection and payment into the Town Treasury by him of his official fees during the said period.

TOWN HALL

Voted, That the sum of four thousand sixty-five (4065) dollars be raised by revenue and appropriated for the maintenance of the Town Hall Building, to be expended under the direction of the Selectmen.

TOWN STABLE MAINTENANCE

Voted, That the sum of nine thousand one hundred sixty-one (9161) dollars be raised by revenue and appropriated for Maintenance of Town Stable, to be expended under the direction of the Selectmen.

TREASURER'S DEPARTMENT

Voted, That the sum of fifteen hundred fifty (1550) dollars be raised by revenue and appropriated for Treasurer's Department, to be expended under the direction of the Treasurer, twelve hundred (1200) dollars of which sum shall be for the salary of the Treasurer for the twelve months ending December 31, 1919.

UNCLASSIFIED ACCOUNT

Voted, That the sum of nineteen hundred eighty-five (1985) dollars be raised by revenue and appropriated for Unclassified Account, to be expended under the direction of the Selectmen, for the following purposes only:

Clock on Congregational Church
Ice and repairs for drinking fountain
Preparation and certification of Town notes and bonds
Town Reports
General non-departmental supplies.

WATER CONSTRUCTION

Voted, That the sum of eight thousand (8000) dollars be

raised by revenue and appropriated for Water Construction, to be expended under the direction of the Water and Sewer Board.

WATER CONSTRUCTION, HOUSE CONNECTIONS, ETC.

Voted, That the sum of three thousand (3000) dollars be raised by revenue and appropriated for house water connections and other outside work to be done by the Water Department for which the Town will be fully reimbursed, to be expended under the direction of the Water and Sewer Board. All applicants for such connections or outside work shall before the work is begun deposit with the Treasurer the cost thereof as estimated by the Town. Such deposits to the amount of the actual cost and any balance to the credit of this account December 31, 1919, shall be transferred to Revenue Account.

WATER MAINTENANCE

Voted, That the sum of sixteen thousand (16,000) dollars be raised by revenue and appropriated for Water Maintenance, to be expended under the direction of the Water and Sewer Board.

WINCHESTER HOSPITAL BED

Voted, That the sum of five hundred (500) dollars be raised by revenue and appropriated for the care and support actually rendered or furnished by the Winchester Visiting Nurse Association at its Hospital in Winchester, to such persons as may be in whole or in part unable to support or care for themselves, said appropriation to be expended under the direction of the Selectmen.

WORKMEN'S COMPENSATION ACT EXPENSES

Voted, That the sum of eleven hundred (1100) dollars be raised by revenue and appropriated for Workmen's Compensation Act Expenses, to be expended under the direction of the Selectmen.

Article 5. To hear and act on the reports of Committees heretofore appointed by the Town; and to appoint other committees.

Voted, That the Finance Committee to be appointed at this meeting be, and it is hereby requested, as soon as it can conveniently do so, to investigate and report to the Town at some subsequent meeting such facts and recommendations as it may deem to be of advantage to the Town upon the following questions, to wit:

I. What public improvements, if any, may profitably be entered upon by the Town with a view to increasing the valuation of the taxable property in the Town?

II. What changes and improvements, if any, can be made in the system of assessing the taxable property of the Town?

III. What economies may be advantageously adopted by the Town through its officers, boards and committees in the performance of their duties without impairing their efficiency?

In carrying out the terms of this vote the Finance Committee may act as a whole or through such sub-committee or sub-committees as it may choose from among its members.

Voted, That the Moderator appoint a Committee of fifteen to consist of both men and women living in the Town to consider the advisability of having an educational survey of the public school system of the Town made with a view to improving the same, or of taking any other action with respect to the public schools; said Committee to report as early as possible to the Selectmen who may thereupon call a Special Town Meeting to act upon the report either prior to June 1, 1919, or after Oct. 1, 1919.

Committee:

Maurice F. Brown
Dunbar F. Carpenter
Rev. Howard J. Chidley
Alexander Foster, Jr.
John F. O'Connor
William L. Parsons
Addison R. Pike
Frederic S. Snyder
Richard W. Sheehy, M. D.
Mary E. Carpenter
Ann C. Poland
Myra S. Higgins
Isabel B. Shurtleff
Bertha G. Thompson
Stella G. Root

Voted, That a Committee consisting of the following persons be a committee to investigate the advisability of erecting a permanent memorial to the citizens of Winchester who, as members of the military and naval forces of the United States or as members of other war work services overseas, participated in the recent world war; said Committee shall determine the form of the permanent memorial, its location or site, when it shall be erected, how it shall be paid for and maintained, and shall report its finding to the next Annual Town Meeting.

Committee:

Lewis Parkhurst	Robert B. Metcalf
Charles T. Main	James Barbaro
Fred Joy	Robert Coit
James J. Fitzgerald	Dexter P. Blaikie
Rev. Joel H. Metcalf	Ralph E. Joslin
Dr. Daniel C. Dennett	James Hinds
Roland H. Sherman	Thomas H. Jones

George T. Davidson

Article 7. To authorize the Selectmen to employ a Town Counsel to defend and settle suits and claims against the Town.

Voted, That the Selectmen be, and hereby are authorized to employ counsel for the Town, to prosecute claims in behalf of the Town, and to defend and settle suits against the Town.

Article 8. To authorize the Selectmen to employ a Town Engineer.

Voted, That the Selectmen be, and hereby are, authorized to employ a Town Engineer, the expense to be charged to Engineering Account. Such Engineer shall have charge of all plans and the entire engineering work of the Town.

Article 9. To fix the number of Measurers of Wood and Bark and delegate the appointment of the same to the Selectmen.

Voted, That the number of Measurers of Wood and Bark be, and hereby is, fixed at not more than eight (8) persons,

and that the appointment of the same for the year ending April 1, 1920, be, and hereby is, delegated to the Selectmen.

Article 10. To authorize the School Committee to expend a portion of the appropriation for support of schools in transporting children residing in remote parts of the Town to and from the public schools. (School Committee.)

Voted, That the School Committee be authorized to expend such portion of the appropriation for support of Schools as may be necessary in transporting the pupils residing in remote parts of the Town to and from the public schools.

Article 11. To see if the Town will authorize the Board of Selectmen to make cancellations and renewals, or other changes, in the fire insurance policies now in force upon Town property, for the purpose of causing a substantially equal amount of premiums to come due each year, and to appropriate such sum as is necessary therefor.

Voted, That the Board of Selectmen be, and hereby are, authorized to make cancellations and renewals, or other changes, in the fire insurance policies now in force upon Town property, for the purpose of causing a substantially equal amount of premiums to come due each year, and that the sum of three hundred (300) dollars be raised by revenue and appropriated for such cancellations, renewals, or other changes, to be expended under the direction of the Selectmen.

Article 12. To see if the Town will raise and appropriate a sum of money to pay to the Town of Arlington to reimburse said Town of Arlington for expenses incurred on behalf of Winchester for work of the Selective Draft Board or do anything in relation thereto. (Selectmen)

Voted, That the sum of two hundred seventy-three and 60/100 (273.60) dollars be raised by revenue and appropriated to reimburse the Town of Arlington for a part of the expenses of the Local Exemption Board, to be expended under the direction of the Selectmen.

Voted, That when we adjourn it be to Monday evening, March 10, 1919, at 7.45 o'clock P. M.

Voted, That we now adjourn.

Attest: GEO. H. CARTER,
Town Clerk.

ADJOURNED ANNUAL TOWN MEETING

March 10, 1919

Meeting called to order by the Moderator at 7.45 o'clock P. M. Finance Committee appointed for the ensuing year:

James S. Allen, Jr.
Arthur Black
Augustus J. Boyden
Burton W. Cary
John F. Cassidy
Lafayette R. Chamberlin
Harry K. Clarke
Edward H. Kenerson
Charles R. Main
Charles H. Mason
Frank W. McLean
Dwight P. Thomas
Edward A. Tucker
Herbert A. Wadleigh
Carl F. Woods

Article 13. To see if the Town will vote to authorize the Moderator to appoint a special committee to investigate into the matter of constructing a new bridge on Bacon Street, over the Aberjona River or do anything in relation thereto. (Selectmen)

Voted, That the Moderator appoint a Committee of not less than three (3) or more than seven (7) to investigate into the matter of constructing a bridge on Bacon Street, over the Aberjona River.

Committee:

Arthur A. Kidder
Alfred B. Carhart
James Hinds
Elbridge K. Jewett
Jonas A. Laraway
Patrick Noonan
Preston Pond

Article 14. To see if the Town will vote to sell the land and building formerly occupied by Hose 3 of the Winchester Fire Department or do anything in regard to the same. (Selectmen)

Motion offered was lost.

WHEREAS there are now pending in the Legislature several proposed bills for the establishment of a Greater Boston, by annexing to Boston, other Municipalities and Towns; therefore, be it

RESOLVED, that the citizens of Winchester, in Town meeting assembled, oppose the passage of any and all of said Bills, which would annex Winchester to Boston or deprive Winchester of its political unity or right of self-government.

Article 15. To see if the Town will authorize the School Committee to establish and maintain State-aided Vocational Education in accordance with the provisions of Chapter 471 of the Acts of 1911 and of acts amendatory thereof, in addition thereto or dependent thereon, or to take any other action necessary. (School Committee)

Voted, That the town hereby authorize the School Committee to establish and maintain State-aided Vocational Education in accordance with the provisions of Chapter 471, of the Acts of 1911, and of acts amendatory thereof, in addition thereto, or dependent thereon.

Article 16. To see if the Town will vote to purchase a new automobile for the Highway Department and to trade in the old machine in part payment of the same or do anything in relation thereto. (Selectmen)

Voted, That the Selectmen be authorized to sell and convey the automobile now used in the Street Department and use the proceeds or credit therefrom in the purchase of another automobile to replace the same.

Article 17. To see if the Town will raise and appropriate a sum of money to complete the construction of Westland Avenue or do anything in relation thereto. (Selectmen)

Voted, That the sum of twenty-seven hundred (2700) dollars be raised by revenue and appropriated for the completion of the construction of Westland Avenue, work to be done by the Highway Department under the direction of the Superintendent of Streets, the same to be expended under the direction of the Selectmen.

Article 18. To see if the Town will vote to appropriate five hundred (500) dollars for the use of the Special Com-

mittee, appointed by the Selectmen to welcome Winchester men on their return from the United States Service or do anything in relation to the same. (Selectmen)

Voted, That the sum of two thousand (2000) dollars be raised by revenue and appropriated for the use of the Special Committee appointed by the Selectmen to welcome Winchester men on their return from the United States Service, the same to be expended under the direction of said Committee.

RESOLVED (with unanimous consent), That the records of the returned soldiers, sailors and marines be kept by the Town Clerk at the Town Hall Building.

Article 19. To take such action as the Town may deem expedient, for preparing and publishing a personal history or memorandum of all the men accredited to the Town in the service of the United States, in the prosecution of the late war with Germany, or in the conduct of any earlier war. (Alfred S. Hall and Selectmen)

Voted, That a Committee of five be appointed by the Moderator to collect data and have published in book form a brief sketch of all Winchester men engaged in the military or naval service in the war with Germany, and of all other Winchester men and women who rendered service overseas in that war, giving dates and places of birth of the soldiers and sailors, their parents' names, the dates of their entering and leaving the service, their regimental and other military connections, and other pertinent facts or particulars relating to the service and careers of the individual men; that as a part of the same publication the Committee be requested to have a similar but more extended biographical sketch produced of each of the men who served the cause of the Union in the Civil War, accredited to the Town of Winchester, or who afterward became permanent residents of the Town; and likewise, also, such extended individual sketches of the Winchester men who took part in the Spanish-American War; that the above contemplated record of patriotism, when pre-

pared, be published in sufficient numbers so that every soldier whose name may appear therein, and every family in Town, desiring a copy, may be supplied therewith, without cost, and that the sum of seven hundred (700) dollars be raised by revenue and appropriated to defray the expense of the same, to be expended under the direction of said Committee.

Committee:

George S. F. Bartlett
James Hinds
John F. O'Connor
Shepard Pond
Roland H. Sherman

Article 20. To see if the Town will authorize its Water and Sewer Board, acting for the town, to convey to the Commonwealth, acting by its Metropolitan Park Commission, such rights in the land of the Town held and now used for locations for water pipes from the South Reservoir as will provide for and permit said Park Commission to extend, construct and maintain for public use park or parkway roads across said locations. (Water and Sewer Board)

Voted, That the Water and Sewer Board be and hereby is authorized to convey in the name of the Town to the Commonwealth of Massachusetts, acting by its Metropolitan Park Commission, such rights in the land of the Town held and now used for locations for water pipes from South Reservoir as will provide for and permit said Park Commission to extend, construct and maintain for public use park or parkway roads across said locations.

Article 21. To see if the Town will authorize the Water and Sewer Board to apply the money received from the sale of the automobiles toward the purchase price of the new car. (Water and Sewer Board)

Voted, That the Water and Sewer Board be and hereby are authorized to apply the money received from the sale of the two old automobiles toward the purchase price of the new automobile.

Article 22. To see what action, if any, the Town will take in regard to letting out contracts for the purchase of supplies and material for the Town of Winchester. (Henry A. Emerson, James J. Fitzgerald, Harry T. Winn, Walter H. Dotten, Roland E. Simonds, Frank E. Rowe, H. Wadsworth Hight, Harry A. Wheeler, Frederick W. Trombly and John F. Cassidy)

Voted, That the Moderator appoint a Committee of three voters to consider the advisability of changing the present practice of the Town in the letting out of contracts for the purchase of materials and supplies, and to report at a later Town Meeting.

Committee:

Roland H. Sherman George B. Hayward
Henry A. Emerson

Article 23. To see if the Town will accept as a gift the conveyance to it of two certain tracts or parcels of land, together containing about thirty-six thousand five hundred and eighty-five (36,585) square feet, bounded northerly by Nelson Street; easterly by lands of Foreman and others, and southerly and westerly by other land now belonging to the Town; the land so to be conveyed to be held by the Town for all time for park purposes.

Voted, That the Town of Winchester does hereby accept the conveyance to it from PRESTON POND, ESQ., of two certain tracts or parcels of land for park purposes as evidenced by his deed to the town dated January 20, 1919, and directs the park commissioners forthwith to cause said deed to be recorded in the Middlesex South District Registry of Deeds.

The town in accepting this gift expresses, in behalf of its citizens, its hearty appreciation of the donor's generosity and of his long continued interest in the present welfare of the town and his wise foresight for its proper development in the future.

The town clerk is hereby directed to forward to Mr. Pond a certified copy of this vote.

Article 24. To see if the Town will vote to construct a bath house on Wedge Pond and raise and appropriate a sum of money therefor or do anything in relation to the same. (Park Commissioners)

Moved, That the sum of six thousand (6000) dollars be raised by revenue and appropriated for the construction of a bath house on the shores of Wedge Pond, to be expended under the direction of the Park Commissioners.

Voted, That this question be postponed to the next Annual Town Meeting.

Resolved, That the citizens of Winchester in Town Meeting assembled, respectfully request that the Metropolitan Park Commission allow bathing in the upper Mystic Lake, and that the use of the present bathing facilities upon the shores of said lake be granted to the inhabitants of said Town, and further resolved that a copy of this resolution be sent by the Town Clerk to the Secretary of said Commission.

Article 25. To see if the Town will accept and allow as and for a Town way a certain street as laid out by the Selectmen, which is now known as Cutting Street and runs from Mystic Avenue to Mystic Valley Parkway.

Voted, That the layout of Cutting Street be and the same hereby is accepted and laid out as and for a Town way.

Article 26. To see if the Town will accept and allow the building line on each side of Cutting Street, its entire length as laid out and established by the Selectmen.

Motion offered was lost.

Article 27. To see if the Town will accept and allow the building line on the northerly and westerly side of Vine Street, from Main Street to the land of the First Congregational Society, and on the southerly, easterly and northerly side from Main Street to the westerly side line of Elmwood Avenue as laid out and established by the Selectmen.

Voted, That the town accept and allow the building lines on the northerly and westerly side of Vine Street from Main

Street to the land of the First Congregational Society and on the southerly, easterly and northerly side from Main Street to the westerly side line of Elmwood Avenue as laid out and established by the Selectmen, and reported to the Town at this meeting; provided, however, that buildings and parts of buildings now existing between each building line and said street be permitted to remain and to be maintained notwithstanding said lines.

Article 28. To see if the Town will accept and allow the building line on each side of Stratford Road, its entire length as laid out and established by the Selectmen.

Voted, To accept and allow the building line on each side of Stratford Road as laid out and established by the Selectmen and reported to the Town at this meeting; provided, however, that buildings and parts of buildings now existing between each building line and said street or way be permitted to remain and to be maintained notwithstanding said lines.

Article 29. To see if the Town will accept and allow the building line on each side of White Street, its entire length, as laid out and established by the Selectmen.

Voted, To accept and allow the building line on each side of White Street, as laid out and established by the Selectmen and reported to the Town at this meeting; provided, however, that buildings and parts of buildings now existing between each building line and said street or way be permitted to remain and to be maintained notwithstanding said lines.

Article 32. To see if the Town will revise and amend Articles 7 and 8 of its by-laws and adopt new and additional by-laws relative to buildings, plumbing, heating, drainage and wiring.

No action taken.

Voted, That the meeting now dissolve.

Attest: GEO. H. CARTER,
Town Clerk.

STATE ELECTION

November 4, 1919

Warrant read by the Town Clerk.

BALLOT CLERKS AND TELLERS

Robert H. Sullivan	William Adriance
Ralph F. Arnold	James H. O'Connor
Harry Y. Nutter	James H. Mathews
Charles F. Newell	John Cullen
J. Leslie Johnston	Kenneth Pratt

All were duly sworn to the faithful discharge of their duties.

The ballot box was shown to be empty.

Polls were declared open at 5.45 o'clock A. M.

Check List Count,	1903
Ballot Box Registered,	1924
(Out of order for a short time.)	

RESULT OF BALLOT

Governor:

Calvin Coolidge, Republican,	1441
Charles B. Ernst, Prohibition,	0
William A. King, Socialist,	7
Richard H. Long, Democratic,	432
Ingvar Paulsen, Socialist Labor,	1
Blanks,	22

Lieutenant Governor:

Charles J. Brandt, Socialist,	15
Channing H. Cox, Republican,	1412
H. Edward Gordon, Prohibition,	2
John F. J. Herbert, Democratic,	423
Patrick Mulligan, Socialist Labor,	7
Blanks,	44

Secretary:

Harry W. Bowman, Prohibition,	20
James Hayes, Socialist Labor,	6
Albert P. Langtry, Republican,	1383
Charles H. McGlue, Democratic,	396
Herbert H. Thompson, Socialist,	7
Blanks,	92

Treasurer:

Fred J. Burrell, Republican,	744
David Craig, Socialist Labor,	8
Charles D. Fletcher, Prohibition,	11
Louis Marcus, Socialist,	8
Chandler M. Wood, Democratic,	1056
Blanks,	76

Auditor:

Arthur J. B. Cartier, Democratic,	480
Alonzo B. Cook, Republican,	1264
Oscar Kinsalas, Socialist Labor,	4
Walter P. J. Skahan, Socialist,	5
Henry J. D. Small, Prohibition,	11
Blanks,	139

Attorney-General:

J. Weston Allen, Republican,	1367
Morris I. Becker, Socialist Labor,	8
Joseph A. Conry, Democratic,	419
Conrad W. Crooker, Prohibition, Independent, Progressive,	24
William R. Henry, Socialist,	6
Blanks,	79

Councillor, Sixth District:

James G. Harris, Republican,	1402
Blanks,	501

Senator, Sixth Middlesex District:

Charles P. Hare, Independent,	87
Edwin T. McKnight, Republican,	1178
Whitfield L. Tuck, Democratic,	510
Blanks,	128

Representative in General Court, Twenty-fifth Middlesex District:

Richard B. Coolidge, Republican,	1252
Charles V. McGuerty, Democratic,	580
Blanks,	71

County Commissioner, Middlesex County:

Erson B. Barlow, Republican,	1312
Charles J. Barton, Democratic,	434
Blanks,	157

Associate Commissioners, Middlesex County:

Frederic P. Barnes, Republican,	1355
H. Harding Hale, Republican,	899
Blanks,	1552

District Attorney, Northern District:

William E. Russell, Democratic,	473
Nathan A. Tufts, Republican,	1343
Blanks,	87

"Shall the Rearrangement of the Constitution of the Commonwealth, submitted by the Constitutional Convention, be approved and ratified?"

Yes,	1169
No.	191
Blanks,	543

Shall an act passed by the General Court in the year nineteen hundred and nineteen, entitled "An Act relative to the establishment and maintenance of continuation schools and courses of instruction for employed minors," be accepted?

Yes,	1227
No,	137
Blanks,	539

Shall Chapter 116, General Acts of 1919, approved by the General Court without division, which provides that deposits in savings banks and savings departments of trust companies may be placed on interest once a month and not oftener; that dividends on such deposits may be declared semi-annually and not oftener, and that interest shall not be paid on any such deposits withdrawn between dividend days, be approved?

Yes,	1009
No.	398
Blanks,	496

Polls were closed at 4.30 o'clock P. M.

Attest: GEO. H. CARTER,
Town Clerk.

The Commonwealth of Massachusetts:

Winchester, Mass., November 14, 1919.

We, the City Clerk of Medford and the Town Clerk of Winchester, Mass., met this fourteenth day of November, 1919, in accordance with the provisions of Section 322 of Chapter 835, Acts of 1913, and any amendments thereof, have examined the certified copies of records made by the Aldermen of the City of Medford and the Election Officers of the voting precincts comprising the 25th Middlesex Representative District in said City, and the certified copy of record made by the Selectmen of Winchester in said District and determine that Richard B. Coolidge of Medford appears to have been elected as Representative to the General Court for the 25th Middlesex Representative District at the State Election held November 4th, 1919.

We hereby certify that the following in a schedule of the names of all persons for whom votes for Representative to the General Court in the 25th Middlesex Representative District were cast and the number of votes for each.

Richard B. Coolidge, of Medford (R), seventeen hundred and seventy-two,	1772
Charles V. McGuerty, of Winchester (D), seven hundred and twenty-six,	726
Jasper N. Johnson, of Medford, one vote,	1
Blanks, ninety-six,	96
Whole number of ballots, two thousand five hundred and ninety-five,	2595

CHARLES A. WINSLOW,
City Clerk of Medford

GEO. H. CARTER,
Town Clerk of Winchester.

A Certificate of Election was issued to Richard B. Coolidge.

MARRIAGES

Marriages registered during the year ending December 31, 1919:

Date		*Name*	*Residence*
Jan.	1	Fred W. Carrier	Winchester
		Agnes T. Hayward	Ashland
"	3	Archibald MacMillan	Boston
		Sarah B. Morse	Pembroke, N. H.
Feb.	2	Isaac M. Laird	Somerville
		Mary Adelaide McEwen	Winchester
"	10	Arthur Reignhold Johnson	Woburn
		Eva McKee	Winchester
"	16	William Benedict Connors	Wellesley
		Bridget Ann McDonald	Winchester
"	17	Thomas Langford	Winchester
		Helene Murphy	Winchester
"	25	Bertram L. Gurley	Winchester
		Elverna Welch	Strong, Me.
Mar.	24	Edward Pyle	Winchester
		Lauretta Smith	Winchester
Apr.	2	Manford Angus Miller	Newton Center
		Etrel MacKerron	Winchester
"	2	Charles Henry Chater	Brookline
		Frances Thomas Bascomb	Winchester
"	3	Edward Lawrence Whitney	Watertown
		Olive Hayward	Ashland
"	23	Arthur Warren Mudge, Jr.	Winchester
		Kathryn Virginia Whiting	Washington, D. C.
"	26	Charles Edward Farnsworth	Winchester
		Helen Holmes Mills	Brookline
"	27	Francis J. Kerrigan	Woburn
		Ethel M. Flaherty	Winchester
"	27	Walter Scott Brewster	Medford
		Margaret Clinton	Winchester
"	30	Trygoe Anderson	Medford
		Margaret Mary Chamberland	Winchester
"	30	William Bernard Keating	Woburn
		Margaret Ann Connolly	Winchester
"	30	Scott McNeilly	Brookline
		Charlotte Elliott	Winchester

Date		Name	Residence
Apr.	30	Patrick Maguire	Winchester
		Bridget Flaherty	Dorchester
May	1	Fred Clement Hersom	Chelsea
		Clara Pew Somes	Winchester
"	4	Frank Thomas Meers	Woburn
		Katherine Marion Collins	Winchester
"	4	Raymond Leo Trainor	Winchester
		Mary A. McKee	Winchester
"	6	Theodore Main	Winchester
		Marion Hall	Somerville
"	19	Arthur M. Haas	Rochester, N. Y.
		Ruth Dunning	Winchester
"	21	William Charles Connors	Boston
		Agnes Winifred McCue	Winchester
"	28	Alfred Lindsey Dower	Quincy
		Harriet Josephine Melaugh	Winchester
"	29	Howard Edwin Chase	Winchester
		Louise Emerson Lewis	Stoneham
June	1	James McGoldrick	Winchester
		Mary McNulty	Boston
"	1	Howard Winslow Stover	Worcester
		Annie Elizabeth Donaghey	Winchester
"	3	James H. Hunt	Winchester
		Edna L. McEntree	Boston
"	3	William Martin Heilgemawn	Boston
		Barbara Henderson	Cambridge
"	9	Charles A. Row	Somerville
		Grace M. Reilly	Winchester
"	14	Arthur J. Quigley	Harrisburg, Pa.
		Katharine Harkins	Winchester
"	15	Patrick McElhiney	Winchester
		Mary Tigue	Winchester
"	16	Edwin Ginn	Winchester
		Margaret Morse Cutter	Newton Center
"	19	Kenneth Grant	Winchester
		Grace Margaret Wilkinson	West Medford
"	21	Salvatore Mistretta	Winchester
		Grace Muracco	Winchester
"	21	Bert F. Pease	Winchester
		Jannie L. Porter	Winchester

Date		Name	Residence
June	22	William James Whelan	Winchester
		Mary Ledwiner Dimond	Somerville
"	23	Howard Thomas Fraser	Woburn
		Florence McCall	Winchester
"	25	Amedio Luongo	Winchester
		Carmilla Barbono	Arlington
"	25	Francis Gilday	Woburn
		Annie Anderson	Winchester
"	25	Coleridge Mullins	Everett
		Lilly H. Smith	Winchester
"	25	L. Franklin Van Zelm	New York, N. Y.
		Jeannette M. Clapp	Winchester
"	27	Richard John Irwin	Winchester
		Anna Ellinor Tornrose	Arlington
"	30	Herman Hartwell Haskins	Winchester
		Helen Edith Haff	Somerville
"	30	William Samuel Joyce	Winchester
		Margaret Louise Stone	Winchester
July	1	George Everett Davis	Winchester
		Lizzie Langley Howard	Cranston, R. I.
"	2	Harlow H. Hovey	Stoneham
		Inez C. Kinsley	Winchester
"	7	Oliver Stanley Lawson	Winchester
		Esther Neergaard	Woburn
"	16	William E. Benson	Weymouth
		Thelma Ricker	Winchester
"	22	John Sumner Thompson	Winchester
		Fanny Lynam	Winchester
"	26	Henry Hopkinson	Cambridge
		Edith Allerton Claflin	Winchester
"	28	Louis Alfred Marchant	Winchester
		Vanessa Louise Blaisdell	Somerville
Aug.	13	Archie L. Stoddard	Boston
		Levira Adeline Powers	Boston
"	15	George Alexander Harris	Somerville
		Doris Ray Powers	Somerville
"	15	Elijah Hunter	Boston
		Frances Lewis	Boston
"	17	Charles Augustus Lynch	Boston
		Victoria Frances Gouzalas	Boston

Date		Name	Residence
Aug.	17	John Piccolo	Medford
		Mary E. Holland	Winchester
"	18	Augustus D. Masse	Boston
		Rose A. Ryan	Winchester
"	24	William H. McMullen	Winchester
		Lillian Frances Moynihan	Winchester
"	30	Elmer E. Lawrence	Winchester
		Grace E. Groat	Winchester
"	31	Henry Joseph Carboneau	Medford
		Mary Eleanor Kelley	Winchester
"	31	William H. Cryan	Boston
		Mary A. Davin	Winchester
Sept.	10	George Francis LeDuc	Winchester
		Ellen Josephine Haley	Winchester
"	11	Kenneth Preston Pond	Winchester
		Gertrude May Lacey	Suncook, N. H.
"	16	Carl Wilbur Wood	Malden
		Charlotte Stone	Winchester
"	17	Tippy Thomas	Winchester
		Alice Amedia Spellman	Winchester
"	20	Ralph William Henderson	Cambridge
		Alice Evelyn Briggs	Winchester
"	22	Domenico Della Ventura	Winchester
		Catherine Messina	Winchester
"	22	Eben Edward Bruning	Somerville
		Anna Mildred Moseley	East Boston
"	24	Mark Robert Jouett, Jr.	Winchester
		Gladys Anne Kinsley	Somerville
"	27	Ralph Joseph Potito	Somerville
		Laura Misner	Winchester
"	28	Domenico Molinaro	Winchester
		Louise Josephine Vesca	Winchester
"	28	George Sargent	Woburn
		Anna Elizabeth Duran	Winchester
Oct.	1	Paul Garthley Covill	New Bedford
		Jane Rowland Stanton	Mattapan
"	1	Astor Hugo Mortensen	Winchester
		Gertrude Hyacinth Somers	Winchester
"	1	Lawrence Joseph Louis	Roxbury
		Ella Ann Rushforth	Winchester

Date		Name	Residence
Oct.	4	Francesco Giraldi	Winchester
		Maria Gaudioso	Winchester
"	5	Timothy Henry Haley	Winchester
		Margaret Agnes Folan	Woburn
"	5	James J. Boyle	Winchester
		Helen V. Flaherty	Winchester
"	9	Norman Lee Tewksbury	Lawrence
		Edith Maynard Adams	Winchester
"	9	John Layland Robertson, Jr.	Lowell
		Olive Elizabeth Pendleton	Winchester
"	12	Bernard Joseph Bishop	East Boston
		Maude Joseph Daly	Winchester
"	15	Howard Llewellyn Tibbetts	Winchester
		Julie Sherman	Winchester
"	15	Patrick Hogan	Winchester
		Elizabeth Cowen	New York
"	22	Harrie Yeates Nutter	Winchester
		Alma Joy Wood	Winchester
"	23	Arthur John Caulfield	Brookline
		Annie Teresa Donahue	Winchester
"	26	Frederick Leo Callahan	Woburn
		Mary Catherine Duran	Winchester
"	29	James John Campbell	Cambridge
		Elizabeth Vance	Winchester
"	29	Francis Eugene Milner	Dorchester
		Marion Gustin	Winchester
Nov.	1	John Burdett Wills	Winchester
		Dorothy Madison Cutts	Brookline
"	8	John J. Quigley	Woburn
		Gertrude Flaherty	Winchester
"	11	John Joseph Dineen	Winchester
		Mary Eleanor Gibbons	Woburn
"	12	Hezkiah Griffith	Winchester
		Esther Belle Smith	Winchester
"	15	Leslie LeRoy Throop	Dorchester
		Margaret Elizabeth Donovan	Winchester
"	16	David Joseph Bolduc	Winchester
		Catherine Agnes Pickett	Somerville
"	16	William Francis Lindsey	Medford
		Florence Margaret MacIsaac	Winchester

Date		*Name*	*Residence*
Nov.	18	Winslow D. McElhiney	Winchester
		Dorothy W. Mealey	Dorchester
"	23	Frank P. Zaffina	Winchester
		Emilie E. Dame	East Boston
"	26	William J. Carroll	Woburn
		Mary B. Delorey	Winchester
"	26	Alfred Henry Hamilton	Woburn
		Viola Violet Maynard	Winchester
"	27	Charles Augustus Shea	Woburn
		Elizabeth McGourty	Winchester
"	29	Edmund Charles Cottle	Winchester
		Pauline Smith	Winchester
"	30	Edward Doherty	Woburn
		Mary Gleason	Winchester
Dec.	3	John W. Payne	Boston
		Mary Penington	Winchester
"	10	Michael Edward O'Connell	Winchester
		Ina Frances Greene	Manstons Mills
"	24	Forest Morton Leonard	Washington, D. C.
		Mabel Barclay Ury	Winchester
"	27	Leicester Seymour Raynor	Winchester
		Elizabeth Webster Passano	Brookline
"	27	Henry Jane Perry	West Newton
		Helen Constance Butler	Winchester
"	28	Harry S. Seagrave	Winchester
		Annie Frances Nutter	Winchester
"	28	John Krauss	New Bedford
		Ethel May Reynolds Rand	Boston
"	31	Henry Fletcher Hall	Cambridge
		Laura Wellwood Browne	Cambridge

Total number Marriages registered—113

DEATHS

Deaths registered during the year ending December 31, 1919:

Date		Name	Yrs.	Mos.	Days
Jan.	3	Martin J. Crampton	26	7	13
"	4	Barbara V. Taylor	5		25
"	5	Grace M. Stoddard	45	4	
"	5	Annie Elizabeth Hamilton	33		27
"	6	Thomas Langford	57		
"	6	Josephine Deaso		8	21
"	7	Genevieve Anna Caulfield		6	
"	9	Emma Frances Seagrave	57	6	19
"	10	Catherine Josephine McFeeley	33	5	
"	12	Charlotte S. Russell	62	1	21
"	13	James Titilah		1	1
"	13	Rita Mulrennan	1		5
"	14				
"	14	John Henry Haggerty	34		22
"	16	Maurice William Haley	36		20
"	17	Eleanor Pillsbury Pennell	27	4	
"	18	Patrick Doherty	58		27
"	19	George E. Snelling	62	1	1
"	21	Grace T. Pennell	1	11	11
"	21	Caroline A. Emmes	79	6	
"	23	Nellie M. Johnson	56		
"	25	Washington C. Haskins	77	11	3
"	31	Celista A. Blanchard	57	2	13
Feb.	1	Theodore Price Wilson	67	5	1
"	3	Mary Ann Marston Hutchinson	89	10	14
"	4	Frances A. Dean	97	6	7
"	4	Lemma H. Damon	42	10	3
"	7	John Whitney Foster	31	1	25
"	8	Benjamin Franklin Brown	85	10	8
"	13	James H. Talcott	82	11	13
"	13	Inez Upshaw	26	11	9
"	14	Mary Proctor			6
"	14	Rosie Todesca	29		
"	15	Kate Marshall Smith	70	7	10
"	18	John O'Melia	64		
"	19	Ellen M. Forsberg	35	4	7
"	20	Frank Prue	66	3	20
"	20				
"	22	James J. Keaney	60		
"	22	Louise Taylor Perkins	38	3	23
"	23	McDonald			10 m.
"	24	Helen Elizabeth Weldon	2	6	28
"	23	William James Stewart	69	11	6
"	25	Mary Jane Jouett	79	3	20
"	25	Joseph O'Brien			6
"	26	Irwin			11 hrs.
Mar.	1	Margaret Ellen Irwin	41	5	8
"	1	Timothy Callahan	40	2	23
"	3	Eustace H. Brigham	58	11	24

Date		Name	Yrs.	Mos.	Days
Mar.	3	Elizabeth M. Maynard	67	11	27
"	8	Thomas Francis Barry	14	3	11
"	10	John Joseph Shea	37	7	4
"	10	Frank Joseph Corcoran	60	5	13
"	10	Ellen A. Ramsdell	39	4	24
"	12	Alexander Foster	56		4
"	17	Eliza A. Wakefield	73	11	21
"	18	Mary F. Cardy	50	6	25
"	23	Patrick J. Kennedy	63		
"	25	Mary E. Latham	63	1	27
"	26	Catherine T. Clement	40	10	11
"	28	Nellie Atherton Peabody Smith	54	6	2
Apr.	3	Joseph DiFelippo			19
"	4	Charlotte Davis	62	8	29
"	5	Mark Kelley	63		
"	5	Thomas Henry Lynch	49		
"	11	Bridget McHugh	58	9	10
"	12	Robert Hapgood	85	9	24
"	13	Kirby			13
"	23	Thomas Hadley, Jr.			
"	24	Ralph Davis Gilbert	40	10	14
"	26	Margaret King	56	11	7
"	28	Roland Hedtler Warren	37	3	13
"	30	Charlotte Dorilda O'Melia	23	6	27
May	1	Sarah L. Brooks	83	7	26
"	3	John Callahan	73		
"	6	Alfred H. Morton	62	5	4
"	13				
"	22	Joseph Edward Belville	63	1	27
"	24	Isabella G. Enman	71	9	12
"	24	Henry Clay Bagley	75		
"	30	Alexander Mullen	46	6	5
June	1	Mary Chamberland	72		
"	1	Dennis Francis Foley	47	1	19
"	6	Frederick Harrington	52	9	1
"	6	Marshall Cutler Bouve	49	1	11
"	7	Nettie M. Furse	55		
"	10	Myra Jane Sturtevant	70	11	8
"	13				
"	16	Clarence Axel W. Anderson	8	6	20
"	18	Louis Goddu	81	8	18
"	21	George Harold Boyle	10	9	22
"	21	Ernest Francis Ferullo		1	15
"	22	Fred Clark	52	7	29
"	27	Mary Jane Scott	51	9	9
"	29	Angelo Caso	6	3	18
"	30	Emily Vreeland Littlefield	75	3	22
July	2	John S. Lynam	75	7	28
"	2	Joseph C. Hanlon	50		
"	4	Charles Herbert Cowdery	61		
"	4	Mary Atwood Blaisdell	66	7	4
"	7	Albert H. Page	36		
"	11				

Date		Name	Yrs.	Mos.	Days
July	11	Antonia Grebe	50	8	
"	12	Dora M. Nickerson	58		15
"	14	Timothy A. Thompson	83	10	27
"	17	Mary Abigail Ronco	76	11	21
"	20	Isabel McFeeders	29	2	21
Aug.	1	Omar Otto Frederick	65	6	11
"	2	John MacLaren Enman	75	8	27
"	5	James Blackham	59		12
"	7	Mary Luongo		9	19
"	24	Edward Rikas	45		
"	26	Mary Bryce			4
"	28	Margaret Ann Fitzgerald	85		5
"	28	John Swan	75		
"	29	Alice O'Neil	75		
"	30	Bertha Laura Gove	51	1	13
"	31	Winifred Scott Holden	74	7	9
Sept.	1	Celia McGonigle		3	15
"	2	Susan H. Martin	73	6	10
"	7	Charles F. A. Currier	57	5	21
"	9	Olive Maddox Hemenway	34	2	21
"	9				
"	9	Edmund D. Warren	75	11	17
"	11	Lesley Dillingham Brown	45	11	26
"	11	Sybil S. White	91	8	15
"	15	Annie Nelson	64		
"	17				
"	25	Alfred Clarence Vinton	75	2	7
"	25	Neil O'Donnell	75		
"	25	Dorothy Munroe		5	4
"	26				
"	27	Charles C. Clarke	62	4	14
"	30	Dalton			1
Oct.	2				
"	5	Caroline Augusta Payne	74		7
"	6	Mary C. Mooney	49	4	6
"	8	Henry Chamberlain Blood	67	9	24
"	8	Charles E. Kinsley	59	1	26
"	24	Elizabeth C. B. Clapp	76	5	9
"	25	Michael H. Nagle	48	5	29
Nov.	6	Mark Lally			6
"	10	John Henry Winchenbach	67	6	22
"	11	Alfred A. Gerade			2 hrs
"	14	Ethel May Hawkins	29	10	22
"	16	Elbridge K. Jewett	48	5	2
"	17				
"	24	Thomas Canniffe	52	7	19
"	25	Bridget Murphy	44		
"	26	James Herman McAfee	20	7	13
"	28	Laura Isabella Richards	76	8	18
"	28	Ignatio Russo	1	6	
"	30	Mary Slack			2
"	30	Barbara Tibbetts			2
"	30	Lena M. Dotten	45	1	7

Date		Name	Yrs.	Mos.	Days
Dec.	3	Ann Miller	42	11	4
"	4	Sciacca			15 m.
"	5	Priscilla Dyer			2
"	8	Alice Catherine Wheeler			6
"	11	Esther Antin	56		
"	11	Pauline G. Stetson	88	11	21
"	13	Emma Farley	54	11	29
"	15	Lucy Doane Barnard	83	11	14
"	19	Margaret Marie Brodeur	14	4	6
"	20	Eliza Wadsworth Frost	91	11	20
"	25	Margaret H. Wentworth	74	6	2
"	28	Helen Rivers	67	5	19
"	31	Dorcas Perry Libby	73	3	9

Number of deaths in Winchester	147
Number of deaths outside Winchester	21
Total number deaths registered	168

BIRTHS

Births registered during the year Jan. 1, 1919 to Dec. 31, 1919:

Males	153
Females	134
Total	287

DOG LICENSES

Male	319
Female	45
Total number licensed	364

HUNTERS' LICENSES

Total number issued	111

Attest: GEO. H. CARTER,
Town Clerk.

December 31, 1919.

BOARD OF SELECTMEN, 1919

ORGANIZATION

ARTHUR A. KIDDER, Chairman

HERBERT L. COX — SEWALL E. NEWMAN

HENRY A. EMERSON — ROLAND E. SIMONDS

COMMITTEES

Appointed by Chairman March 4, 1919

Accounts and Elections: Messrs. Cox and Newman
Corporations: Messrs. Kidder and Emerson
Fire Department: Messrs. Kidder, Newman and Simonds
Grade Crossing: Messrs. Emerson and Simonds
Police and Licenses: Messrs. Cox, Newman and Simonds
State Aid and Soldiers' Relief: Mr. Cox
Street Lights: Messrs. Cox and Emerson
Town Hall: Messrs. Kidder and Cox
Ways and Bridges: Messrs. Kidder, Emerson and Newman

Changes made July 16, 1919

Accounts and Elections: Messrs. Newman and Simonds
Fire Department: Messrs. Kidder, Cox and Newman
Street Lights: Messrs. Emerson and Simonds

GEORGE S. F. BARTLETT, *Clerk.*

REPORT OF SELECTMEN

GENERAL

The 1919 Board of Selectmen have been confronted with peace demands, but as war prices have prevailed with continually rising costs and with approximately the same amount of money available as during the two previous years, our efforts to make both ends meet have been strenuous, but in the main we believe successful.

Your Board has felt that the various departments of the Town should at all times act as partners and not competitors and with this end in view many joint meetings have been held with the other departments of the Town where the interest of the Town at large was involved. We feel that much good has resulted from these meetings.

Supplies used by the Town in quantity such as coal and tar have been purchased at the lowest prices prevailing during the year, saving the Town much money.

Salaries of the heads of some of our departments have not been increased in proportion to other wages. Many of these men have served the Town faithfully for years and we believe the Town should show its recognition.

The labor situation has been acute throughout the year and it is the opinion of the Board that it is not only just but necessary in order to retain a working force to advance the wages of the Town employees.

Such changes in wages as voted at the next annual Town Meeting should be accepted by the departments concerned with the clear understanding that the wage voted is to stand for the entire year. Strikes should not be resorted to by municipal employees nor countenanced by officials.

ABERJONA RIVER

Much time has been spent and many conferences held this year with the various State Departments.

The water, due partly to the rainy season, is clearer than it has been for several years; at this time the discoloration on the bed of the river is, we are advised, largely of iron deposit and in this connection, chapter 34 of the Resolves of 1918 provides that the State Department of Health ascertain the cost of constructing a sewer or sewers adequate for the disposal of sewage and manufacturing wastes now discharged into the Mystic Lakes and report to the next General Court.

This report is of vital importance to Winchester and our Town Counsel as well as our State Senator and Representative have been advised to use all their influence to assure the passage of a bill for the construction of this sewer.

REPORT ON STREET RAILWAYS

The financial condition of street railways and the question of fares sufficient to maintain the service have occupied much of the time of the Legislature and Legislative Committees during the past year. Many hearings have been held at the State House before Committees and Trustees of the Eastern

Massachusetts Street Railway Company, and as this road runs its cars over between five and six miles of the main streets of the Town from Woburn to Medford and from Stoneham to Arlington, the Town of Winchester has been much interested in these hearings. Practically all of the hearings have been attended by either the Town Counsel or some members of the Board of Selectmen and very often by both.

The Trustees raised the seven-cent fare through Winchester to ten cents, thus making it cost twenty cents to Boston by trolley, and only about ten cents by steam cars; this drew a large amount of travel away from the street car line to the steam roads, and the increase in the number of cars on each train has been very noticeable ever since.

The Legislature of last year passed a special act 1918, chapter 188, section 20. This act relieves the street railway company during the continuance of the war and for a period of two years thereafter, except with the express approval of the Public Service Commission after a hearing, from paying any part of the expense of the construction, alteration, maintenance or repair of any street, highway or bridge. This will necessitate an increased appropriation for Highways & Bridges Account of a considerable amount, as North Main Street from the Woburn Line to the railroad crossing will have to be rebuilt this spring. The Trustees of the street railway have expressed their willingness to lay several hundred feet of new rails and relay old ones as soon as the Town is ready to assume its part of the labor and expense. The estimated cost of this is about $3200.

FINANCES

The bonded indebtedness of the town on January 1, 1919, was $461,500.

Bonds to the amount of $56,000 have matured during the year, leaving the net bonded debt on Dec. 31, 1919, $405,500, showing a reduction during the last two years of $123,000.

During 1920 bonds maturing amount to $54,000, and interest charges amount to $15,715.

Our borrowing capacity, December 31, 1919, was about $310,000.

The Town has notes outstanding amounting to $225,000 as follows:

April 23, $125,000 due January 15, 1920, at 4.30 plus $2.

December 23, $100,000 due April 20, at 4.75.

Taxes due and unpaid January 1, 1920, amount to about $104,530.78.

HIGHWAYS

The streets of the Town in general are in excellent condition. To substantiate this statement one needs only to travel on the streets of any of our neighboring towns. As the result of Government restriction on the use of tar for the duration of the war, as well as the open winter of 1918-19, our streets in the spring were badly in need of repair, necessitating much patching and a liberal use of tar. More money should be appropriated for this work next year.

The recommendations of the Finance Committee have been followed as far as practical, all complaints have been personally investigated and taken care of where possible.

Westland Avenue has at last been practically completed. It is doubtful if this work could have been completed with the money available without the installation of a steam shovel due to the foresight of our Superintendent of Streets.

Swan Road has been completed at a cost of about $4,995 (teaming costs included) and it should be of interest to the citizens to know that bids were invited for the construction of this street. The lowest bid received was $7,741, other bids ranging as high as $11,468.

It will be necessary to rebuild the bridge over the Aberjona River on Bacon Street. This subject is reported elsewhere by a special committee appointed for this purpose.

The Board has been in communication with officials of the City of Medford endeavoring to remedy the deplorable condition of Winthrop Street, Medford, but no relief can be expected from this source.

On account of the shortage of labor, as well as from the standpoint of economy we believe that all possible labor saving devices should be purchased, such as automobile trucks,

machine for cleaning catch basins, electric screening machine, gravel loading machine, and a street sweeper.

The roadbed along the tracks of the Eastern Massachusetts Street Railway Co. on North Main Street is in great need of repair, and provisions should be made for this expenditure the coming year.

Grove Street should be built next year and the completion of such streets as Governor's Avenue and Kenwin Road, as well as the building of Wildwood Street and resurfacing of Foxcroft Road in which sections building operations appear to be likely will, in our opinion, more than in any other way, help to bring additional taxable property into the town.

Reference to report of the Superintendent of Streets gives a detailed account of the work actually accomplished this year, which in view of the open winter, rainy summer months, and the labor situation we believe to be considerable.

SIDEWALKS

In comparison with other town work sidewalk construction has suffered materially, not alone as the result of war economy, but from an apparent lack of any definite policy established by the Town in the past. Much more money should be appropriated for sidewalks next year and we believe in a substantial bond issue for granolithic sidewalk construction.

In addition to specified work for the coming year, it is important that a sum of about $2,000 be available for the Selectmen to use at their discretion. Owing to lack of funds we have been obliged to put over many petitions for sidewalks where the abuttors are willing to pay half the cost. We believe the Town should be in a position to immediately grant all such petitions.

The recommendations of the Finance Committee for both sidewalks and curbings have been carried out as far as practical.

The long stretch of macadam sidewalk on Forest Street has been completed this year and provision should be made next year for a similar sidewalk on Cambridge Street, from Glen

Road to the Country Club, as well as in other outlying districts of the Town.

Steel frames have been purchased for the laying of granolithic sidewalks, doing away with the building of wooden forms, and have already paid for themselves many times. More forms should be bought next year.

Details of the sidewalks constructed can be found elsewhere in this report.

SURFACE DRAINAGE

Owing to the labor situation it has been impossible to complete the entire program recommended by last year's Board and the Finance Committee.

Permission has been obtained from the Country Club to enter the brook on their property. By this means surface water from Swan Road and Arlington Street will be taken care of at an expense slightly in excess of the interest charge for one year on the money that would be required to construct the drain straight down Arlington Street.

TOWN STABLE

This appropriation should be abolished as a separate account and included in the highway appropriation so that teaming costs could appear where they belong. At present approximately 79 per cent. of the horse-work is for highways, 14 per cent. Board of Health and 7 per cent sewer work.

The only highway work at present really requiring the use of horses is for plowing the sidewalks. Satisfactory arrangement could not be made to hire horses for this work and assure the same service that we have been used to, and until some practical, mechanical means can be devised for plowing sidewalks the horses will have to stay.

The material taken from the old Stone barn that was torn down has been used in the construction of a fence around the Town Yard. By the use of this material we were able to enclose the entire town property with about 800 feet of fence against an appropriation providing for only 400 feet to surround about half the property.

Repairs of a permanent nature have this year been made to the front and back steps of the house owned by the Town on this property. These steps have been in deplorable condition for many years.

STREET LIGHTS

During the past year the ten-year contract made by the Town with the Edison Illuminating Co., of Boston, expired and since May the Town has been obliged to pay the current rate for our lights. However, during the daylight saving period, the lights burned one hour less per night, thus cutting down the expense.

Various new lamps have been ordered installed on petition by abutters and as seemed otherwise necessary as follows: Swanton Street at Emerson Court, Stone Avenue, Highland Avenue near Stone Avenue, Salisbury Road, Sheffield Road, Middlesex Street and Grove Place. Due to the scarcity of labor the Edison Company have not yet been able to install all of the above lights. Certain lights have been moved to better locations so that their full benefit could be obtained.

The lights on North Main Street are spaced so far apart that the Board feels that the lighting system on this street from the centre to the Woburn Line should be re-arranged to correspond with that on Washington and South Main Streets. Plans have been made by our Town Engineer and the same can be done at an expense of $1800.

There are at present 362 60 c.p.; 220 80 c.p.; 23 100 c.p.; 25 125 c.p.; 11 250 c.p. and 11 600 c.p. lights in town, a total of 652. Twenty of these lights in the centre burn all night.

POLICE

During the past year this department has continued to give the same excellent service as in former years.

In February Officer John A. Harrold was appointed Sergeant and has been in charge of the desk at night. One man has resigned and three new men have been appointed.

Two new call boxes have been installed in the north part

of the Town where an additional patrol route has been established.

The Ford Car which has been in service for nearly two years should be replaced the coming year with a larger machine, the present one being inadequate to the needs of the department.

Beginning on May first the men were granted one day off in ten and on the first of November the regular patrolmen were raised $100 per year, the Sergeants $150, and the Chief $180.

The Board feels that next year the pay of the Police force should be increased to correspond more nearly with towns in the surrounding district. It also believes that these salaries should be on a graduating scale, reaching the maximum on the third year. It may be interesting to know that our men work 10 hours per night while those in the surrounding towns only 8 or 9 hours.

Another interesting item is that at the time of the Police strike in Boston the loyalty of our men was never questioned, but in case of a general strike putting the telephone and electric service out of commission, a skeleton organization was formed to assist our men in patroling and protecting the Town during the crisis.

A detailed report of this department will be found under the report of the Chief of Police.

FIRE DEPARTMENT

Our losses this year, with the exception of the Haley Patent Leather plant, have been slight and fires have been well handled.

We report with deep regret the death of Michael H. Nagle, a faithful member of the Department for more than thirteen years.

The personnel of the Department at present consists of a Chief, Deputy Chief, Captain, six regular men and 21 callmen. Three new permanent men have been appointed this year.

The men have been given one day off in five and an advance of $100 a year for the regular men, $150 a year for the Deputy Chief and Captain and $180 a year for the Chief was granted on November first without additional appropriation. We

recommend a further advance for the year 1920, and the adoption of a graduated scale of pay over a period of three years.

The apparatus has all been overhauled this year and kept in good running order. Serious consideration should soon be given to replacing the Packard car with a new car that can better stand the weight it is called upon to carry in collecting callmen. We cannot afford to gamble with apparatus of an antique or questionable type in this department.

Five hundred feet of hose have been purchased this year and provision should be made next year for the same amount of new hose. New hose racks have been built in the basement. A new set of fire rules has been put into effect. The Packard car has been painted. The grounds in the rear of the fire station have been graded, seeded, and now present a finished appearance.

Heretofore our fire alarm boxes have been tested about once a year, but at the present time are being tested once a month and are all in perfect condition.

A thorough external inspection of the hydrants has been made this year and an itemized report referred to the Water and Sewer Board.

Thanks to Fire Commissioner John R. Murphy, of Boston, our officers have attended the Officers' Training School in Boston, passed the examination and obtained much valuable information.

"Mary Ann" has been sold for $400, and the money returned to revenue account.

TOWN HALL

A curbing has been constructed around the Town Hall as well as a suitable approach to our honor roll. This curbing should be extended next year up to the front steps and the present tar walk replaced by granolithic. The barberry hedge should be removed, saving the Town an annual expense for replacement. The hedge is planted largely in gravel and will never thrive. The grounds in the rear have been cleaned up, unsightly trellises removed and old steps taken down.

Serious consideration must soon be given to a new heating system, and the water motor distributing the heat through the town hall should be replaced by an electric motor. This relic has been overhauled this year reducing its consumption of water by one-half.

One of the main valleys on the roof has been permanently repaired saving the town an annual expense of about $50 that has occurred for the last ten years.

PENSIONS—LABORERS

Acting under the authority of Chapter 21 of the General Acts of 1919, we have retired and pensioned Peter Rogers, aged 77, a laborer in the Sewer Department. He has been continuously employed by the Town for more than fifteen years and has become incapacitated on account of injury received while at work for the Town.

Acting under the authority of the same Act, we have also, retired and pensioned, beginning January 1, 1920, Michael Maher, aged 66, a laborer in the Highway Department. He has been continuously employed by the Town more than twenty-five years.

STATE AID

Civil War: Aid averaging a little over $50 per month has been paid this year. Eleven persons have received aid, some for the whole year, others for a month or two until suspended by the Commissioner of State Aid and Pensions on account of removal from Winchester or for some other reason.

German War: A little over thirteen hundred dollars have been paid this year to the dependents of those who served in the recent war. At one time there were twenty-eight persons on the pay-roll, but that number has now been reduced to none.

Military Aid: There was one case of Military Aid which was paid for two months. This aid amounted to seventy dollars for the two months. In all these cases the Selectmen have tried to use due care in recommending to the Commissioner of State Aid and Pensions the amount of aid which

should be paid, bearing in mind the needs of the prospective recipient of aid and also saving the State from unnecessary expenditure.

Soldiers' Relief: Three hundred and eighty dollars have been paid this year for Soldiers' Relief, four persons drawing this aid.

The Town is reimbursed by the State for the amount of State Aid (both Civil and German War cases) paid, which has been allowed by the Commissioner.

In Military Aid cases the State pays half and the Town half. Soldiers' Relief is paid for entirely by the Town.

RESERVE FUND

Your Board are of the opinion that a sum of not less than $5,000 should be appropriated hereafter for extraordinary and unforeseen expenses.

ELECTIONS

During the past year the usual primaries and elections have been held. At the present time there are registered 2,180 men and 280 women voters, an increase of 165 men and 42 women.

At the State election the election officers found the counting boards insufficient in number and only two were in good condition. At least two new boards should be furnished. To provide for the increase in the number of voters eight new voting booths were bought previous to the State election.

SWIMMING

Permission under reasonable restriction can be obtained from the Metropolitan Commission for the use of the bath houses on Upper Mystic Lake and the Town should appropriate the coming year a sum sufficient to keep a man at this beach during the three summer months, money to be expended by our Park Commissioners.

It will be of interest to know that during the summer months a census of the bathers was taken and it was found that from 70 to 80 per cent. of the boys using this beach came from Winchester.

TRAFFIC REGULATIONS

Town of Winchester

IN BOARD OF SELECTMEN

December 8, 1919.

ORDERED:—That the following rules and regulations are hereby made and published by this Board to govern the use of vehicles, however propelled, in the streets of the town of Winchester; said rules and regulations to supersede all other rules and regulations now in force, and to be effective and to apply to every person having charge or control of a vehicle in said town on and after December 20, 1919.

ARTICLE 1.

Vehicles in Motion

Section 1. Every person having charge or control of a vehicle in motion shall drive said vehicle as follows:

(a) A vehicle, except when passing a vehicle ahead, shall be kept to the right and as near the righthand sidewalk as possible.

(b) When a vehicle meets another vehicle it shall be driven so as to pass upon the right.

(c) When a vehicle overtakes another vehicle it shall, in passing, be driven to the left, but it shall not be allowed to leave the line of the right unless there is a clear way of at least one hundred feet in advance on the left.

(d) When a vehicle is turned to the right into another street it shall be kept as near to the right-hand sidewalk as possible.

(e) When a vehicle is turned to the left into another street it shall be driven to the right of and beyond the centre of the intersecting street before turning.

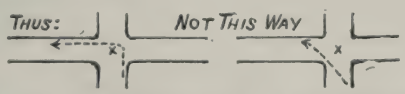

(f) When a vehicle is driven across a street from one side to the other it shall be done by being turned to the left so that it shall head in the general direction of the traffic on that side of the street.



(g) No person having charge of a vehicle in the business section shall allow the same to come within ten feet of any vehicle in front of it when approaching or passing over a crossing where a pedestrian is about to pass.

(h) Every driver of a vehicle in slowing up or stopping shall, by uplifted hand, give a signal to those behind.

(i) In turning while in motion or in starting to turn from a

standstill, a signal shall be given by the driver of the vehicle about to be turned by raising a hand, indicating the direction in which the turn is to be made.

(j) Before backing, ample warning shall be given by voice or hand, and while backing unceasing vigilance must be exercised by the driver not to injure those behind.

(k) Drivers of vehicles of all kinds shall, in approaching a crossing or in rounding a corner or curve of a public street, sound their signals in such a way as to give warning to the occupants of other vehicles and to pedestrians of their approach.

(l) Vehicles must be stopped so as not to interfere with or prevent the passage of pedestrians at crossings, and at all times drivers of vehicles must stop the same on a signal from a police officer.

(m) No vehicle shall be allowed to stand between the sign on the northerly side of Mt. Vernon Street, in front of the store now occupied by Piccolo Brothers and the corner of said street formed by the junction of Main and Mt. Vernon Streets.

(n) No vehicle shall be allowed to stand between the sign on the southerly side of Mt. Vernon Street in front of the store now occupied by one Gargas and the sign on the northerly side of Main Street near the letter box.

(o) No vehicle shall be allowed to stand between the location of the Boston & Maine Railroad and a point ten (10) feet south of the hydrant on the westerly side of Main Street in front of the barber shop now occupied by one Mathews.

(p) No vehicle shall be allowed to stand in front of the Fire Station on Mt. Vernon Street.

(q) No vehicle shall be allowed to stand between a point on Common Street sixteen and 6-10 (16.6) feet from the pole at the corner in front of Knight's drug store, and a point on the northerly side of Church Street sixteen and 6-10 (16.6) feet from the above mentioned pole.

(r) No vehicle shall be allowed to stand within ten (10) feet of any hydrant.

(s) In all other parts of the business section of the town no vehicle shall be allowed to stand more than twenty (20) minutes in one place; except as provided in Article 2, section 4.

(t) The location of the posts and points hereinbefore referred to may be accurately determined by reference to a plan entitled, "Plan of Winchester Centre, December, 1919, James Hinds, Town Engineer," on file in the office of the Town Engineer.

(u) Provisions of the foregoing sections, m, n, o, q, and s shall not be in force and effective between the hours of 7 P. M. and 8 A. M.

ARTICLE 2.

One Way Streets and Parking Spaces

Section 1. Common Street, in front of the Waterfield Building from Church Street, shall be a one way street; vehicles to enter only from Church street at the westerly end of said Common Street.

Thompson Street shall be a one way street; vehicles to enter only from Main Street.

So much of Converse Place as extends 227 feet from Mt. Vernon Street shall be a one way street; vehicles to enter this portion of said street from Mt. Vernon Street only.

Section 2. No vehicle shall be driven into or upon any street which is closed for repairs.

Section 3. No person shall drive a vehicle upon or over fire hose while in use at a fire.

Section 4. Parking of automobiles will be allowed on both sides of that part of Common Street which is parallel with the location of the Boston & Maine Railroad, and south of its intersection with Church Street.

Section 5. Merchants located entirely within the no parking limits shall be allowed a reasonable time for loading or unloading their goods subject to the discretion of the police, notwithstanding the provisions of Section 1 of Article V of these Rules and Regulations.

ARTICLE 3

Right of Way

Section 1. Police, Fire Department, emergency repair wagons, United States mail vehicles and ambulances shall have the right of way in any street and through any procession.

Section 2. Street cars shall have the right of way between cross streets over all other vehicles than those mentioned in Section 1 of this article; and the driver of any vehicle proceeding on the track in front of a street car shall promptly turn out on a signal by the motorman or conductor of the car.

Section 3. The driver of a vehicle which is waiting at a sidewalk shall promptly give place to a vehicle which is about to take on or let off passengers.

ARTICLE 4

Speed of Vehicles

Section 1. No vehicle shall be allowed to proceed at a rate of speed greater than the law allows; and at no time shall a vehicle be driven with a reckless or negligent disregard of the conditions then obtaining or of the rights of others.

Section 2. On approaching a crossing of intersecting streets, also in traversing a crossing or an intersection of streets, and in going around a corner or curve in the highway, a vehicle shall not be driven at a rate of speed other than that which is reasonable and proper, having regard to traffic at the time and the place, and the use of the way and the safety of the public.

ARTICLE 5

Vehicles, Stopping, Standing or Turning

Section 1. No vehicle shall be allowed to remain backed up to the sidewalk in any public street except when it is actually being loaded or unloaded and then for not more than ten (10) minutes at any one time; and when a horse-drawn vehicle is backed up to the curb, the horse or horses shall be turned parallel with the sidewalk and headed in the general direction of travel for the side of the street on which the vehicle is standing.

Section 2. Except in an emergency or in case of an accident or to allow another vehicle or pedestrian to pass or unless directed to do so by a police officer, no one shall stop a vehicle in any public street except close to the sidewalk, nor shall anyone stop a vehicle with its left side to the sidewalk or abreast of another vehicle parallel with any public street or at or within the intersection of any streets, or

within ten (10) feet of any street corner, or in such a manner as to obstruct any street or crossing or to prevent the passing of other vehicles.

Section 3. No person having charge of a vehicle in a public street shall refuse or neglect to stop or to place the same as directed by a police officer, any of these rules to the contrary notwithstanding.

Section 4. No one shall leave a vehicle standing in any public street in the business section for more than twenty minutes except hackney carriages at their licensed stands and the vehicles of physicians or clergymen while the owners or users thereof are in actual attendance upon the sick.

Section 5. No vehicle shall be driven backward out of or into any building, alley, or yard, or across any sidewalk unless the sidewalk, while such vehicle is crossing it is guarded by a competent person or by a suitable device approved by the Chief of Police. Provided, however, that vehicles may be driven backward, out or of into driveways upon the grounds of private residences without such guarding if any such vehicle before crossing be brought to a full stop and a clear and unobstructed view of and from the place of stopping may be had of and from the sidewalk for a distance of at least fifty feet in either direction.

Section 6. Police officers may, in their discretion, extend for a specified number of minutes only, the time limits fixed by sections 1 and 4 of this article.

ARTICLE 6

General Provisions

Section 1. No person shall drive or conduct any vehicle in such condition or so constructed or so loaded as to be likely to cause delay in traffic or accident or injury to man, beast or property.

ARTICLE 7

Definitions

Section 1. The word "vehicle" includes all conveyances and contrivances on wheels or runners except street cars, bicycles, and baby carriages.

Section 2. "Business section" shall be construed to include Church Street from School Street to the Railroad Crossing, Mount Vernon Street from the Railroad Crossing to Washington Street, Main Street from the Parkway to Lake Street, Common Street, Winchester Place, Thompson Street and Converse Place.

ARTICLE 8

Penalties

Section 1. Whoever violates any of the provisions of the foregoing rules and regulations shall be punished by a fine not exceeding twenty dollars for each offence.

LICENSES ISSUED 1919

Auctioneers (To April 1, 1920)

Bean, William K.
Downer, Cutler B.
Gleason, Charles A.
Goddard, Henry A.
Judkins, Charles S.
Judkins, George W.
Kelley, E. Hawes
Maguire, Edward F.
Ripley, Frank L.
Wooster, Fred V.

Billiard, Pool and Sippio Tables, Bowling Alleys (To May 1, 1920)

Capone, Amorosa; Fiore, Salvatore; Humphrey, Frank L.; Ford, Thomas H.; McKenzie, Edward P.; Richardson, Charles E.

Common Victuallers (To May 1, 1920)

Carpenter, Mary W.
Deitrick, John
Glendon, Richard P.
Kenney, James F.
*Leahey, Daniel T.
LeDuc, George D.
MacDonald, Frederick C.
Murray, Caroline J.
Nelson, Alma
Palluci, Carmon
Randall, Perley H.
Receputo, Giacomo
Rosatto, Rosa
Soutter, John L.
Theobald, Clarence
Twombley, Alice F.
Weddleton, Oscar C.

*Granted Feb. 17, 1919, effective to May 1, 1919. No application received for renewal.

Dealers in Second-Hand Articles (To May 1, 1920)

**Aronson, A. S.
*Maguire, Edward F.
**Silverman, Joseph
**Wolinsky, Henry

*Licensed to be a dealer in and keeper of a shop for the purchase, sale or barter of second-hand articles.
**Licensed to collect and deal in second-hand articles.

Hackney Carriages (To May 1, 1920)

Blaisdell, Willis O.
Central Garage, Inc. (3 licenses)
Hargrove, William F.
Hurley, Daniel E.
Kelley & Hawes Co.
Kerrigan, George
Maguire, Patrick J.
McFeeley, Neil
Russell, John R.
Snodgrass, Charles G.
Sullivan, Eugene P.

Hawkers and Pedlers (To May 1, 1920)

*Bengala, Giacomo
Duffy, William H.
Gargas, Thomas
Gilgun, Hugh
Haggerty, James
Higgins & Foley (John J. Higgins & William Foley)
Lentini, Salvatore
Marchese, Salvatore
Metrano, Cosmo

*Revoked.

Intelligence Offices (To May 1, 1920)

Carpenter, Mrs. Mary W. White, Mrs. Charity

Junk Collectors (To May 1, 1920)

Feinberg, Charles Tiger, Maurice
Frumson, Samuel Winer, Samuel

Second-Hand Motor Vehicles and Parts Thereof (To Jan. 1, 1920)
(First-Class License)

Walter L. Claflin 200 Forest Street
Walter H. Dotten 12 Alben Street

Unclassified Licenses.

Irwin Circus Company; Lowande's Circus Company

LIST OF JURORS

As prepared by the Selectmen

(June 23, 1919)

Adriance, William	9	Mt. Pleasant Street	Bond Salesman
Ambler, George A.	207	Washington Street	Inventor
Ambrose, Michael C.	22	Vine Street	Clerk
Apsey, George W.	19	Symmes Road	Controller
Avery, Fred L.	40	Glen Road	Merchant
Badger, Erastus B., 2d	12	Prospect Street	Manager
Baker, William R .	181	Forest Street	Broker
Barr, Robert C.		Wedge Pond Road	Clerk
Beggs, Daniel R.	2	Everett Avenue	Manufacturer
Bicknell, William H. W.		Arlington Street	Artist
Bigley, George	23	Lloyd Street	Tailor
Blaikie, Dexter P.	45	Everett Avenue	Builder
Blank, John S., Jr.	321	Highland Avenue	Manufacturer
Bond, Herbert T.	16	Hillside Avenue	Salesman
Bottger, William E.	108	Church Street	Agent
Bowe, William H.	181	Parkway	Salesman
Boyden, Augustus J.	2	Ridgeway	Broker
Brine, James H.	67	Nelson Street	Machinist
Brown, Harry W.	10	Norwood Street	Elec. Engr.
Buckminster, Harold C.	35	Everett Avenue	Manager
Burns, Daniel D.	35	Wildwood Street	Tr. Salesman
Butler, James F.	28	Oak Street	Foreman
Caldwell, Burton C., Jr.	34	Pond Street	Salesman
Callahan, John E.	188	Washington Street	Currier
Carlue, David A.	141	Cambridge Street	Contractor
Carr, Felix J.	189	Highland Avenue	Pat. Leather
Comfort, Edward W.	87	Highland Avenue	Mech. Engineer
Craughwell, Patrick H.	33	Swanton Street	Laborer
Creamer, John W.	210	Forest Street	Sewing Mch. Agt.
Cushman, Norman L.	7	Ridgefield Road	Shoe Mfr.
Cutting, Frank A.		Oak Knoll	Bark Dealer

Davis, George E.	37	Fletcher Street	Auditor
Deneen, Edward J.	43	White Street	Machinist
Denley, Alfred N.	29	Maxwell Road	Civil Engr.
Dolan, Francis	22	Border Street	Clerk
Dolben, Joseph A.	15	Lakeview Road	Merchant
Dotten, Walter H.	12	Alben Street	Engineer
Downs, Jere A.	2	Arlington Street	Manager
Eaton, George H.	32	Foxcroft Road	Freight Agent
Elkins, Port B.	19	Glengarry	Merchant
Elliott, Dwight D.	16	Stevens Street	Clerk
Estabrook, Delbert W.	8	Park Road	Salesman
Facey, Edward A.	155	Highland Avenue	Manufacturer
Farrell, Thomas N.	27	Nelson Street	Wire Chief
Fish, Charles E.	4	Curtis Street	Insurance
Fitch, George W.	14	Oxford Street	Shipsmith
Folts, Julius C.	42	Wildwood Street	Salesman
Fortis, Charles T.	32	Vine Street	Blacksmith
Goddu, Louis H.	6	Goddu Avenue	Machinist
Goddu, Napoleon	18	Chestnut Street	Salesman
Goggin, Edmund A.	22	Highland Avenue	Insurance
Grant, Charles A.	9	Harrison Street	Secretary
Grimes, Hugh J.	16	Sheridan Circle	Clerk
Gurney, David W.	13	Hemingway Street	Millwright
Haley, James V.	31	Canal Street	Leather Mfr.
Hatch, Ernest W.	20	Winthrop Street	Clerk
Hawes, Charles T.	15	Central Street	Manufacturer
Healey, Warren E.	3	Warren Street	Manager
Herrick, Rufus F.	16	Herrick Street	Chemist
Jackson, George	30	Irving Street	Laborer
Jones, Marshall W.	326	Highland Avenue	Merchant
Kelley, Chester B.	25	Foxcroft Road	Manufacturer
Kelley, Daniel	4	Dix Street	Undertaker
Kennedy, John F.	40	White Street	Teamster
Kennedy, Joseph C.	170	Mt. Vernon Street	Sales-manager
Kitchen, George W.	15	Water Street	Machinist
Lally, Patrick J.	33	Kirk Street	Teamster
Larson, Carl	993	Main Street	Painter
Leahey, Daniel T.	34	Grove Street	Chauffeur
Lee, W. Creighton	7	Pine Street	Retired
Livingstone, James R.	30	Stevens Street	Salesman
Lombard, Arthur C.	105	Church Street	Merchant
Lydon, Daniel	9	Lloyd Street	Sta. Fireman
Maguire, Michael J.	21	Lincoln Street	Gardener
Manter, Edwin D.	6	Ridgefield Road	Lumber Dealer
Marshall, William R.	7	Cliff Street	Broker
McPartlin, Thomas F. E.	71	Holland Street	Machinist
Miner, Benjamin F.	9	Lagrange Street	Salesman
Mosman, Charles T.	5	Wolcott Terrace	Elec. Engineer
Murphy, Jeremiah	15	Lake Street	Felt Mfr.
Neiley, George	5	Wolcott Road	Insurance
Noonan, Fred C.	23	Nelson Street	Machinist
Nowell, Frank M.	627	Main Street	Teamster

Premont, Arthur	15	Nelson Street	Insurance
Puffer, Stanley B.	6	Harrison Street	Manufacturer
Purington, George W.	153	Cambridge Street	Merchant
Purington, Walter S.	140	Cambridge Street	Farmer
Ramsdell, Charles J.	3	Lakeview Road	Merchant
Randall, Perley H.	15	Lloyd Street	Caterer
Randlett, Elmer P.	2	Lagrange Street	Merchant
Riddle, Hollis L.	45	Myrtle Terrace	Publisher
Rowe, Frank E.	20	Vine Street	Insurance
Ryan, Joseph F.	5	Cliff Street	Saleseman
Sanborn, Oren C.		High Street	Merchant
Scott, Joseph A.	86	Loring Avenue	Leath. Finisher
Shultis, Newton	14	Winthrop Street	Broker
Smith, William M.	128	Church Street	Clerk
Starr, Edwin C.	17	Everett Avenue	Manager
Sullivan, John C.	23	Vine Street	Barber
Thompson, Roland D. A.	2	Black Horse Ter.	Merchant
Tibbets, Walter J.	27	Vine Street	Merchant
Trombly, Frederick W.	18	Brookside Avenue	Claim Agent
Tutein, E. Arthur	53	Wildwood Street	Salesman
Underwood, Herbert S.	9	Central Street	Journalist
Vayo, William H.	13	Arthur Street	Pat. Leather
Vinal, Ralph S.	46	Glen Road	Architect
Wade, William C.		High Street	Clerk
Wadsworth, Herbert, Jr.	182	Highland Avenue	Real Est. Broker
Weed, Henry	8	Winthrop Street	Retired
Welch, Frank B.	785	Main Street	Forester
Whitehorne, George B.	75	Washington Street	Real Estate
Whorf, Clarence P.	10	Prospect Street	Merchant
Wills, John B.	8	Wolcott Terrace	Draughtsman
Winn, Harry T.	8	Kenwin Road	Manufacturer
Wood, Allen H.	17	Cabot Street	Adv. Agent
Woods, George Adams	8	Sheffield Road	Real Estate
Wormelle, Fred A.	22	Symmes Road	Insurance
Wright, Howard H. P.	18	Harrison Street	Sec'y

JURORS DRAWN, 1919

Baker, William R.
Cole, George B.
Dolan, Francis
Ghirardini, William J.
Hart, Waldo L.
Herrick, Rufus F.
Jackson, George
Kelley, Daniel
Kennedy, John F.
Larson, Carl
Lee, W. Creighton
Miner, Benjamin F.
Newell, Charles F.
Pecker, Arthur E.
Symmes, Irving L.
Weed, Henry
Whitehorne, George B.

ARTHUR A. KIDDER,
HERBERT L. COX,
HENRY A. EMERSON,
SEWALL E. NEWMAN,
ROLAND E. SIMONDS.
Selectmen of Winchester.

REPORT OF THE SUPERINTENDENT OF STREETS

To the Board of Selectmen of Winchester,

Dear Sirs:

I have the honor and pleasure of submitting to you my report as Superintendent of Streets for the year 1919, it being my fifth.

This is an account of the work done by the Department of Highways in its various lines of activity, together with recommendations. There are numerous duties performed by the writer in connection with other departments and private persons who seek our services, but no account of them is included herein.

The year 1919 was even more trying than 1918, for we had not only to try to overcome the difficulties caused by the war, but we had to meet the added burdens of excessive wet weather, scarcity of labor, rising prices, and labor troubles. It is very gratifying to know that in spite of these handicaps, there were fewer genuine complaints and less unfinished business than the writer has known in the five working seasons he has seen here.

It is also a pleasure to state that I know of no municipality where the citizens in general appreciate the efforts of the town departments to render the best possible service at all times, as they do in Winchester. This is probably because the townspeople have a great deal of common sense and thus realize that our employees are good workers and much above the average.

IN MEMORIAM

It is my sad duty to report the deaths by illness of James Blackham and James Keaney, both of whom were permanent members of this department. They were loyal, faithful, energetic, and painstaking employees for many years, and we sincerely regret their untimely deaths.

The funds available for the several kinds of work were as follows:

Highways and Bridges, including Dept.		
Credits of $1,178.67	$49,512.67	
Outside Work	3,000.00	
Snow and Ice	3,200.00	
Surface Drainage	4,300.00	
Special Streets:		
Governor's Avenue	69.88	
Grassmere Avenue	53.26	
Westland Avenue	4,624.49	
Town Stable Maintenance	9,254.00	
Total for the year		$74,014.30

HIGHWAYS AND BRIDGES

Equipment: The tools and apparatus have been kept in an excellent condition of constant readiness, due to the skill of our own mechanics. Thus we have had real prevention of one of the commonest and costliest leaks in municipal and private works—waiting for repairs on equipment. In addition to the usual replacements of hand tools, we bought some steel sidewalk-forms and a one-horse mowing machine, both of which have already saved more than they cost.

The expense for new equipment was $546.41.

General Expenses: The following table shows the classification of expenditures under this account, part of which is really overhead. It would require the services of an extra clerk to properly apportion this expense on the many jobs done, and the result would not justify the expense even if the public cared to read it.

Automobile Maintenance	$777.98	
Cart Repairs	747.22	
Harnesses and Repairs	139.44	
Machine and Tool Repairs	597.54	
Office Expenses and Telephones	176.21	
Rollers: Repairs, Supplies and Fuel	1,825.98	
Shoeing Horses	614.31	
Yard Maintenance	745.33	
Total General Expenses		$5,624.01

Early in April the old Ford touring car was exchanged for a new one of the same type, the cash payment being $309.96. It has been driven 8000 miles at an average cost of 5½ cents

per mile. Cart repairs included the annual overhauling, removal of tar, and repainting. The old crusher was removed from Ginn's pit to the yard, the screening apparatus stored for future use, and the remainder sold for junk. The harnesses are in good condition, and many minor repairs have been made on them by the stablemen, without extra cost. All machinery and small tools were repaired and painted, and improvements made in several things, such as a carburetor on the gasoline pump, guard rails to prevent men falling from the road machines, and guards on moving parts of machinery where an accident might have easily happened. We were fortunate in being able to resume the use of "Soldier Run" coal for the rollers, and 95.25 tons were stored in our yard for $7.09 per ton, including all charges. This coal not only gave us far greater service than ordinary steam coal, but we saved $3.91 per ton over local prices, or $372.43 on the lot. Another saving was the installation of a water service in the main roller house, which obviated the necessity of running hose from a street hydrant every time water was needed for the rollers. A large part of the work done by the blacksmith is included in the table above, and we have been repaid for work which he has done for other departments.

The large barn on our so-called "Stone farm" was torn down, and the lumber used to build a fence around the Town Stable yards. This was charged to "yard maintenance," and the absence of trespassers has proved the worth of the fence. There was also lumber enough to care for our ordinary needs and a small amount remains on hand.

Miscellaneous Expenses were as follows:

Boundary Stones	$21.50	
Bridge Repairs	485.21	
Guard Rails	474.14	
Signs	481.24	
Sundries	425.09	
Total Miscellaneous Expenses		$1,887.18

The bridge repairs were made on several structures that I have previously suggested should be replaced by modern reinforced concrete bridges. The most urgent case is the bridge in Bacon Street (over the river), which we had to repair and which

case is now being studied by a special committee. There is constant danger of more breaks in the flat stone arches and it is hoped that a new bridge will soon be authorized. The Lake Street bridge was resurfaced with spruce planks; and the old stone affairs in Main Street at Russell Brook, Washington Street at the cemetery, and Main Street at Wedge Pond have received attention several times during the year. These last fects were found, in all the bridges under our care.

Inspections have been made and repairs made where defects were found.

We maintain over two miles of guard rails, and their value is realized when we consider the number of times we are called upon to make repairs where automobiles have damaged them.

Street signs have been made and erected this year in more locations than ever, but there is need for many more, especially guideboards for tourists. There have been so many sign posts broken by automobiles that the practise of attaching signs to electric poles has been extended, and by selecting poles near street lights, another advantage is secured.

Duties and Salaries: There was $2492 expended for salaries, including $2200 for the superintendent* and $292 for the clerk. On June first the clerk was assigned to outside duties relating to receiving and distributing materials as well as keeping time and cost data, so that his time is charged pro rata to the various jobs. By this arrangement the superintendent is relieved of clerical details, but the office is not always open to the public. This is not a grave fault as four years of observation show that we have few telephone calls and fewer visitors, both of which are quite numerous at the stable and the superintendent's house.

The superintendent's salary is 5 per cent. greater than it was in 1914, while the wages of the unskilled laborers are 50 per cent. larger than in 1916, and a 1920 dollar is worth 50 cents.

This is the situation in most municipalities, but it is earnestly hoped that this Town will be more liberal than the others and recognize the plain truth that the necessity for in-

*$100 was for extra services.

creasing the wages of unskilled help (who have no cares or responsibilities) is applicable also to the salaried executives, who have to pay all the increased prices that the laborer pays for living expenses, and who are expected to live in a manner suited to the dignity of their positions, and to give money freely in response to all sorts of requests for contributions.

Sidewalk Construction: This work consisted of setting edgestones and laying granolithic, gravel and tar macadam sidewalks in sundry streets. Edgestones were set in Church Street at both corners of Lewis Road; Highland Avenue at the southerly corner of Hancock Street; Highland Avenue in front of the Hospital Nurses' Home; Main Street at both corners of Symmes Road; Swanton Street north side, near Florence Street; and Vine Street in front of the Water Dept. shop. The total value of the work is $857.68.

Granolithic walks were laid in Cabot, Church, Elm, Highland Avenue, Main, Swanton, Vine, Wedgemere Avenue, and Yale Streets. There were 1166.5 square yards laid at a total cost of $2752.89 or $2.36 per square yard. This unit cost is 34 cents per square yard or 12.5 per cent. less than the Town Engineer's estimate and local contractor's prices of $2.70, and it includes grading, loaming, and seeding the planting spaces, which would be extras if done by contract. The total saving is $396.66 and there were laid 80 square yards more than last year.

Gravel walks were built on the east side of Cambridge Street from Edward Russell's house to meet the 1918 work south of Wildwood Street, the expense being $516.77.

A tarvia macadam sidewalk on a gravel base was laid on the north side of Forest Street from Washington Street to the southerly end of Forest Circle. This work covered a distance of 2717 feet, is 5.65 feet wide, covering an area of 1794.17 square yards, and cost $1932.35 or $1.07 per square yard, including a large amount of grading, loaming and resodding on both sides of the walk. The total value of all the sidewalk construction was $6049.69.

Although this is not the first bituminous macadam walk to be laid here or in nearby towns, it is easily and by far the best appearing one, and it has the smoothest surface.

Sidewalk Maintenance: This work not only tends to keep the walks smooth and safe for pedestrians, but it prevents personal injuries with consequent lawsuits and large damage awards.

A new and satisfactory method was used to resurface with tarvia and sand the gravel walks on Hancock Street and Park Avenue, and the tar concrete walk on Winthrop Street and it should be continued next year as it saves the expense of frequent repairs after heavy rains.

Street Construction is the name usually given to the grading and building of a street upon which no technically-planned work has ever been done. Work under this item was done as follows: Bacon corner Central Streets, the grade of the lawn on the Ginn estate was changed to afford a view for motorists and improve last year's work, the cost being $52.33. The only piece of bituminous construction was the building of Swan Road with tar macadam its entire length, after we had constructed underdrains with surface drainage funds.

Your Board instructed me to advertise for bids for this work, but no bids were received. Invitations for bids were sent to various local and outside reliable contractors, with the following results:

Name of firm	Location	Bid per Sq. Yd.	Total Bid
Coleman Brothers	Boston	1.35	7740.90
Essex Construction Co.	Peabody	none	none
Jas. J. Fitzgerald Const. Co.	Winchester	none	none
John A. Gaffey	Medford	none	none
G. E. Greenough	Acton	1.40	8027.60
Thomas Quigley, Jr.	Winchester	1.50	8601.00
Simpson Bros. Corp'n	Boston	none	none
J. H. Sullivan Co.	Brighton	2.00	11468.00
A. G. Tomasello & Son	Dorchester	1.60	9174.40

These bids were made upon specifications prepared by the writer, and the lowest, $7740.90, was $2740.90 more than the $5000 appropriated for the work. I was then instructed to do the work with town labor, and the finished job, amounting to 5734 square yards, cost $4995.19 or $0.871 per square yard. This figure includes everything—labor, materials, horse keep, cart and harness repairs, maintenance of steam rollers, hired trucks, supervision, and clerical work. It does not include my salary, which, if correctly charged up, would not amount

to 1 cent per square yard; whereas, if the job had been done by contract it would have been necessary to have an engineer or inspector constantly on the scene and his pay would have been an extra 5 cents per square yard at least.

The aforesaid specifications were carefully followed (they being our usual ones) and the amount saved over the lowest bid was $2745.71. This ought to convince the most skeptical layman that the Town can and does do its work cheaper than it could have it done by any contractor, and this case is a fair comparison in every way.

On the steep grade up from Cambridge Street, a distance of 800 feet, the tar-and-sand-grout method (so common in England) was used for the first time in this Town. It has been used with success by the Massachusetts Highway Commission, but it was done by hand and was very expensive and therefore not often employed. But a recently developed machine was loaned to us free of charge, and by using it we were able to reduce the cost of this special method very materially. The tar and sand method produces a stronger, denser binder, less likely to bleed, and less slippery than plain tar.

Street Maintenance: This is a very important part of our highway work, and it is not boasting to state that this Town pays far more attention to it than do most municipalities. It is easy to build one, two, or three miles of main road every year or two and forget the rest of the streets, as many towns and cities do; but our idea is to maintain everything all the time, giving the residents on side streets as well as main thoroughfares the best service that our patching, cleaning and tar-treatment funds will permit. The expenditures were:—

Cleaning streets and removing leaves	$6,831.51
Patching streets of all types	5,869.14
Resurfacing (scarifying only)	1,526.01
Surface treatments (Tarvia B)	8,287.60
Total for Street Maintenance	$22,514.26

For the third successive year, no complaints of dirty streets have been received. This is a record which few places can equal, and your Board may well take pride in it. But, while this speaks well for our cleaning division, it says volumes for Tarvia B. without the exclusive use of which we could not approach such a performance.

I am not satisfied with the conditions in certain streets inhabited largely by foreigners, and I still believe, as I have before stated, that they can be educated so that they will stop the practise of throwing all sorts of dirt and rubbish into the streets and catch-basins. Perhaps the school-children would be the proper ones to teach this subject of street cleanliness to those parents who do not understand our ways.

A large part of the surface treatment work was done in streets that were untreated last year in obedience to Government war orders, and we have practically recovered from that neglect. This work is not necessary on all our roads every year, and Everett Avenue, Bacon, Church, and part of South Main Streets have had no Tarvia B since 1917, but will require it in 1920. We used 53,604 gallons of Tarvia B, and 8586 gallons of special tar dust-layer which required no sanding. By an arrangement made with your Board's approval, we were enabled to secure a reduction of 2 cents per gallon in the price of Tarvia, so that the saving effected was over $1400 on the year's work.

We are, for the fourth time, glad to publicly thank George W. Blanchard & Co. for the free use of their trestle for unloading tank cars of tarvia during the year. This is a privilege which saves us considerable money each year.

The resurfacing was entirely by the scarifying method, and was done on the entire length of the following streets: Aylesworth, Brooks, Cabot, Calumet Road, Chestnut, Cliff, Fenwick Road, Grove, Hancock, Harrison, Herrick, part of Hemingway, Lagrange, Lawrence, Norwood, part of Ridge, Sanborn, Symmes Road, and Warren. The cost per square yard varied with conditions, a few examples being: Cabot, Harrison and Lawrence Streets 8.4 cents—total for the three $642.11. Norwood and Lagrange, 1.7 cents—total for both $61.25. Grove Street, 2.4 cents—total $254.11. Fenwick Road, 5.2 cents—total $120.38; Symmes Road, 4.3 cents—total $113.77.

These very low costs include all charges, even to axle grease and cotton waste, but the list demonstrates how the small sum of $1526.01 provided comfort for the residents and users of nineteen streets, while it would not have been sufficient to properly resurface (with tar macadam) the whole length of

any one of them. It may interest our citizens to know that this Town was the pioneer (in 1916) of this scarifying and re-rolling stunt as a remedy for rough roads, and even now we have but three or four imitators.

Patching was carried on whenever the labor and weather conditions permitted, and "Tarvia K P" was largely the binder used. By buying this material in bulk and storing it in an old watering cart, we were able to secure it for 14 cents per gallon delivered, where we formerly paid 16 cents per gallon in barrels and also hauled it from Everett. The saving was 3.8 cents per gallon, a total of $70.30 on the amount purchased after this arrangement was made.

Surface Drainage Maintenance consisted of cleaning catch-basins, drainage pipe systems and the various brooks that serve them, at a cost of $1724.39; also repairing sundry basins and drains at a cost of $492.42. The flooding of Westley Street after every storm in recent years has been stopped by building a proper drain inlet there.

Vacations were granted to all the permanent men in accordance with the law, and the total expenditure was $1328.50.

Outside Work was done for sundry persons, the most expensive job being the construction of tar macadam driveways for Mr. F. S. Snyder at a cost of $1750. The total outlay for outside work was $2591.60, all of which was borne by the persons benefited.

Town departments called upon us for all kinds of service, including blacksmith and carpenter work, and we have received from them $1178.67.

The total receipts for Highways and Bridges were $50,354.27, the expenditures $50,297.58, there are no unpaid bills, and the balance is $56.69.

STREET CONSTRUCTION—Special Funds

In this class there were three jobs—grading on Governor's Avenue, using a balance of $69.88 left from the 1918 funds; making a gravel walk in Grassmere Avenue, using a balance of $53.26 left from the 1918 work, and the construction of Westland Avenue from the end of the 1917 work to the so-called Edwards' Lane. There was a balance from 1917 of $1924.49 and a

special town appropriation of $2700, making a total value of $4624.49.

Without a doubt this part of the Westland Avenue work was the most difficult street job ever done by the department, and only by using a steam shovel were we able to complete the task. Rocks that weighed from 3 to 8 tons were found in each day's digging, and a large part of the work was in a clay-gravel so hard that we used dynamite ahead of the steam shovel in a number of instances. Owing to the big demand for excavating machinery, we were forced to hire a shovel built for lighter work than ours, and we were several times hindered by breakdowns.

But in spite of these obstacles, the machine did the work of 40 laborers, loading 1½ cubic yards of material into a cart in 1½ minutes as a regular stunt when ordinary gravel was encountered. The crew required was small—1 foreman, 4 laborers, 5 double carts, and 2 shovel men. The shovel worked 42 days, and was idle 3 days because of breakdowns and 2 days owing to heavy rain.

The Town Engineer's estimate of the amount of solid earth to be cut was 4600 cubic yards, which when loosened would mean about 5400 cubic yards to be removed, not including sloping the banks. The greatest quantity excavated in one day was 410 cubic yards which happened at the start where loam and common gravel were found; and the smallest was 100 cubic yards.

The steam roller was used to haul most of the large rocks, as it was found that six horses could not do anything but break harness in the attempt. The shovel disposed of thousands of rocks of all sizes up to a ton in weight, but those over this weight the carts could not carry easily. After the rough excavating was finished, a large amount of hand work was needed in smoothing up the road ready for rolling. The road machines could not be used there, because of the large number of protruding rocks. The expenditures were as follows:—

Rent of steam shovel	$1,575.00	
Labor pay roll	2,139.75	
Hired teams	798.70	
Parts for steam shovel	64.01	
Lumber, tools, dynamite, etc.	47.03	
Total		$4,624.49

SNOW AND ICE

The mild weather this year has been quite the reverse of last year, and there has been a marked decrease in the cost of caring for snow and ice. The expenses were as follows:—

Appropriation		$3,200.00
General Work	$635.37	
Plowing	183.04	
Repairs to Plows and Tools	396.91	
Sanding	786.57	
Shoeing and Miscellaneous Supplies	169.10	
Sweeping off Sand	229.43	
Tools	38.08	
Total		2,438.50
Balance		$761.50

The balance is unusually large owing to the mild weather of last winter and of November and December, and the expenditures were $2650.73 less than in 1918.

This is the only class of work which compels us to maintain the town stable, and simply because motor sidewalk plows have not been manufactured. We have a scheme in mind, but the funds for developing it are not included in our budget.

We plow and sand over 100 miles of walks (both public and private) besides salting basins, plowing gutters, sweeping off and removing sand after ice has gone, removing surplus snow from streets in the business district, shovelling crossings, repairing plows (which often get broken by reason of the nature of their work), and sanding certain steep grades to help horses and stop children from coasting across main streets. This latter scheme we began three years ago when the department automobile narrowly escaped striking a child who coasted down Eaton Street into Washington Street directly in front of the car. It would require many more police than the Town has, or several policemen in each street, to prevent coasting, so the sanding is also of assistance to the police.

We aim to give the best possible service to the citizens, and we measure our success by the number of complaints. There was but one this year and that was unnecessary. It is impossible to plan plowing or sanding before the necessity arises, and as no two emergencies are alike we cannot follow a time schedule.

SURFACE DRAINAGE

The program laid down for this year's work on extensions to the system of drainage could not be carried out fully, because of the shortage of labor. Locations and costs of construction are as follows, while the engineering data will be found in the Town Engineer's report.

Arlington St. System, Country Club section, and pipe and 3 basins at Swan Rd.	$1,024.87	
Highland Ave., near Euclid Ave.	265.93	
Stone Farm, piping the brook (not completed)	109.59*	
Stone Ave., near Washington St. (to divert a spring)	28.25†	
Swan Rd. (continuation of the 1917 work)	626.03	
Westland Ave. (to divert a spring)	73.60	
		$2,128.27
Stock and teaming in preparation for other work		273.00
Pipe and bricks purchased and now on hand		1,233.03
Tools and repairs to equipment		129.60
Extra services, Supt.		100.00
Total expended		$3,863.90

The appropriation was $4300 and there is a balance of $436.10.

*We have spent more each year cleaning rubbish from the open brook.
†We have spent more than this each winter taking care of ice caused by this overflow.

TOWN STABLE

The maintenance of this institution costs more each year because wages and hay and grain cost more, but labor laws make it difficult to reduce the number of men employed, and the horses have to be kept to plow snow from sidewalks. All other work done by town horses could be more economically done by motor trucks, and it is hoped that a motor sidewalk plow may be soon developed.

I respectfully renew my 1918 suggestions regarding the method of financing this plant.

"The maintenance of this plant is largely for highway horses, therefore, I believe most of the appropriation for it should be made a part of the highway funds, and the rest of it pro-rated between the Health and Sewer Department funds and they to pay the Highway Department for horse care just as they do for shoeing and wagon repairs. The several de-

partments would then be showing the true cost of all their teams which is now lost to sight by reason of a separate fund furnishing teams for which no credit is given."

The appropriation of $9161 was augumented by $93 from the Reserve Fund to care for some very urgent repairs on the Custodian's house.

The expenses for the year are itemized as follows:—

Appropriation and credit		$9,254.00
Feed and Straw	$4,548.70	
Fuel, Light and Telephone	201.43	
Medicine and Supplies	143.96	
Payroll	4,193.31	
Repairs to Plant	150.53	
Total expense		9237.93
Balance		$16.07

RECOMMENDATIONS

I respectfully recommend the purchase of additional steel sidewalk-forms, a one-bag loading-hopper concrete mixer, an electrically driven mechanical loader, a good motor truck (preferably one with a catch-basin pump attached), a stone spreader, a motor street sweeper, and a steam shovel, also the erection of a power gravel screening plant, using the screen we own. I think we can solve a large part of our labor shortage problems by using more machinery.

The old wooden or stone bridges should be replaced by modern concrete structures.

More tar macadam sidewalks in the outlying districts.

The continued use of tar and sand treatment for worn-out tar walks and for gravel walks that wash during every storm.

The setting of edgestones in Church and Washington Streets where the traffic destroys the grass borders.

The construction of bituminous macadam in Grove, High and Ridge Streets, and resurfacing with it in Mt. Vernon, Forest, and Washington Streets.

The construction of tarviated gravel on a proper sub-grade in Chester, Irving, and Wildwood Streets.

A contingent fund of $1000 in Surface Drainage appropriation to provide for unforeseen emergencies.

The elimination of dangerous curves in High Street.
A larger fund for patching and surface treatments.

GRAVEL BANK

This excellent source of supply furnished 200 loads of loam and 1000 loads of sand and gravel for our work besides what other departments used.

PURCHASE OF SUPPLIES

In buying our supplies, we endeavor to get prices from local and outside firms before ordering, and the lowest bidder gets the business if the quality is right; and a cash discount is obtained when possible.

CONCLUSION

I wish to sincerely thank your Board for the many courtesies extended to me, and to express my appreciation of the cordial relations existing between us. We have had a very successful year in spite of all the obstacles in our path.

Inasmuch as an executive cannot succeed alone, I wish to thank the employees of the department for their loyal and faithful work which made such good results possible.

Respectfully submitted,

T. PARKER CLARKE,
Superintendent of Streets.

REPORT OF THE TOWN ENGINEER

To the Board of Selectmen:

Gentlemen:

I submit herewith a summary, under departmental headings, of the work of the Engineering Department for the year ending today.

SELECTMEN'S DEPARTMENT

ACCEPTANCE OF NEW STREETS

The March 10 session of the annual Town Meeting voted to accept and adopt as and for a town way a private way known as Cutting Street which extends from Mystic Valley Parkway to Mystic Avenue, according to a plan of layout and grade made by the Engineering Department.

Contrary to the custom generally followed by the Town for several years past, this street was accepted as a public way without the receipt of a sum of money presumed to be sufficient to place the street in condition for its acceptance.

ALTERATIONS OF STREET LINES

Your Board has carried out to completion this year certain changes in two sections of the northwesterly line of Forest Street, one section being in the immediate vicinity of the turnout, and the other at the properties of Messrs. Berry and Hinds. These changes were sanctioned and approved by the County Commissioners according to a plan from this office. No expense on account of land damages was incurred by the Town, the abutting property owners signing releases of all claims for land taken. The reason for the above alterations in lines was for affording of space for a sidewalk which your Board voted to construct and which, because of the existence of a number of large and valuable shade trees, could not be constructed without sacrificing the trees or changing the lines. The latter alternative was chosen. Stone bounds have been placed to make the changes as adopted.

The changes in lines of sections of Cambridge Street and of the lines of Pond Street at its junction with Cambridge Street were formally approved by the Board of Selectmen in February of this year, but nothing has yet been done in the actual work of construction proposed by the approved alterations.

BUILDING LINES

Building lines have been recommended by the Board of Selectmen and accepted and allowed by the March Town Meeting as follows:

In Stratford Road, a twenty-five (25) foot line along both sides, beginning at Everett Avenue and extending to Bacon Street; in Vine Street, an eighteen (18) foot line along the westerly side, beginning at land of the First Congregational Society and extending to Wedge Pond Road, and along the northerly side, a ten (10) foot line, beginning at Wedge Pond Road and extending to Main Street, and a ten (10) foot line along the northerly, easterly and southerly line, beginning at Elmwood Avenue and extending to Main Street; in White Street, a fifteen (15) foot line along both side of its entire length, with the exception of a short distance along the easterly side at the Swanton Street end where an existing building prevented the restriction line being of greater width than five (5) feet.

Covenants to release damages were obtained from almost all of the owners of property affected by the foregoing building lines. In addition to plans of building lines for the streets above noted a plan was made for a building line for Cutting Street. This was not presented to the Town Meeting.

Plans have been made this year for proposed building lines for Crescent Road, Spruce Street and that part of Washington Street which lies between Main Street and Mt. Vernon Street.

To date building lines have been imposed in whole or in part on twenty-five (25) streets within the last four years.

STREETS PROPOSED TO BE ACCEPTED

Several petitions have been presented during the year for the acceptance of certain streets now private ways. The streets in question are Glenwood Avenue, Holton Street, Lewis Road and Wolcott Terrace.

Surveys have been made or are now being made of the lines and grades of all of the above streets as a preliminary step to their favorable or unfavorable recommendation at the hands of your Board.

Recent Boards of Selectmen have been petitioned to accept other streets, notably Florence Street, Pickering Street and Sheridan Circle. These Boards have disposed of these former petitions without favorable action.

In connection with this matter of acceptance of private ways the attention of your Board has been called to the fact that the requirements for the acceptance of private ways asked to be accepted as public ways have varied considerably from time to time. Some Boards have held that the expense of placing certain streets in condition to receive favorable recommendation to the Town Meeting should be borne in whole or in part by the abutting owners. Other Boards have occasionally recommended the acceptance of private ways as public ways without requiring of the abutting owners any of the expense of construction. I do not mean to imply that the acceptance of private ways without first requiring the deposit with the Town Treasurer of a sum of money presumed to be sufficient to at least sub-grade the street or streets in question has been a general practise. The reverse is the fact, but there have been several such instances in recent years. My object in calling to your attention the fact that no definite and unalterable policy has been adopted was the hope that some fixed and right policy might be adopted for the guidance of your Board and future Boards. With this object in mind I suggested the use of the "Street Betterment Act." This act provides, in general, that the benefit accruing to abutting property on account of the acceptance of a private way as a public way and its construction in a thorough manner by the municipality may be assessed back on the property to the ex-

tent of one-half the betterment. Generally, the actual expense of the construction work is taken as a basis for assessing one-half the betterment. Your Board, being impressed with the desirability so having as a guide in the acceptance of private ways a definite course of action to be followed, appointed a committee to look into the matter of policy to be followed in dealing with petitions for acceptances of private ways. The committee made an investigation and found that certain progressive towns, notably Arlington, Newton and Watertown, were following exclusively the "betterment act" in accepting private ways and that the results from every standpoint were beneficial, and recommended to your Board the use of this act in Winchester in all cases of private ways coming before your Board for acceptance. The matter is still in abeyance.

From the experience of the towns above noted it would seem to be a good policy for our town to adopt. I recommend, because of the fact that only a comparatively short space of time intervenes between this date and the time of holding the annual Town meeting, that your Board be governed in its action on the petitions now before you by the practice now in vogue, but that a complete set of rules and regulations be drafted as early as possible after January 1, 1920, to govern future Boards in all matters pertaining to the acceptance and adoption of private ways as and for public ways. I have neglected to record the fact that the Town of Winchester accepted the "Betterment Act," so-called, as it applies to the acceptance of private ways, on May 12, 1892.

BOARD OF SURVEY

Your Board, acting as a Board of Survey, has had before it this year three matters requiring your attention: the approval of a project for the development of a small tract of land at the junction of Washington and Forest Streets, the extension of Westland Avenue and the layout of an extension of Lawson Road from Highland Avenue easterly, and the "fitting in" of one or more ways previously projected, to the layout of Lawson Road extension as just noted.

The development at the corner of Washington and Forest

Streets is a purely local matter, and consists in the layout of two narrow ways for the development of land lying too remote from the main thoroughfares mentioned to permit of the development of the land as planned by the owner without the two ways suggested.

This layout has received the approval of the Board of Survey.

The extension of Westland Avenue from its southerly terminus at High Street to Swan Road is contemplated. A plan of this layout is now on file awaiting final approval or disapproval early in the coming year.

In connection with the layout of an extension of Westland Avenue, plans, in the rough, have been made of a layout of this way to extend from High Street across Swan Road to Myopia Road, and from a point in Westland Avenue about one thousand feet northerly from High Street across undeveloped land to a point at the junction of High Street with Arlington Street. This plan provides, also, for the straightening of several hundred feet of High Street northwest of Arlington Street. This plan has great merit, but its effect would be to interfere with certain land west of Westland Avenue, which land is intended to be developed by certain ways approved by the action of a Board of Survey a few years ago.

The proposed extension of Lawson Road is before the Board of Survey but, because of its late arrival, has not at this date received consideration. This development, if approved and carried out as proposed, will be of great present benefit to that part of the land adjacent to Highland Avenue to be served by the roads proposed and, in fact, to the whole immediate neighborhood, since it will assure a well thought out development of land, the future of which was problematical. The remaining part of the proposed layout will connect Main Street and Highland Avenue by a direct and carefully planned way with Border Road.

STREET SURFACING

The Highway Department has done a considerable volume of work during the year which has consisted mainly in improving in a more or less temporary way the surfacing of cer-

tain streets. In addition to this work which did not require the services of the Engineering Department, Westland Avenue has been rough graded, from the point of termination of this work in 1917, to its northerly terminus as laid out and accepted. This work has been done in accordance with lines and grades given by the Engineering Department with the exception of a short section at the northerly end where, because of certain conditions which are known to your Board, a deviation was made from the original plans.

Swan Road, beginning at Cambridge Street and ending at Arlington Street, has been surfaced with a tar bound coating of stone about four inches in thickness and twenty feet wide. An estimate of the probable cost of this work was made in 1918 by my department and, on account of the uncertainty of the cost of labor and materials used in the construction of this street, and because of the fact that on other occasions certain criticism, due to an imperfect knowledge of the exact conditions governing in such instances, has been made of the estimates as rendered, it is a source of satisfaction to me that the work was accomplished within the estimated cost.

GRANOLITHIC SIDEWALKS

The Engineering Department furnished the Board of Selectmen of 1918 estimates of probable cost of constructing granolithic sidewalks in various sections of Winchester, some of the proposed granolithic walks being to replace old, worn out tar walks which were in a very poor, even dangerous, condition of repair, the remaining part to be constructed in sections of streets which had only "dirt" walks and which were demanded either as a necessary adjunct to building development or to relieve conditions of sidewalk travel long known to be not in keeping with what our people thought they were entitled to have. Numerous other estimates were made during the year at your Board's request, for cement sidewalks, some of which have been constructed.

The construction of granolithic sidewalks involves surveys of line and grade, reports as to conditions attending the proposed walks, the placing of stone bounds to mark changes

in line or the intersection of streets, and other features which require time and close attention. The following table will show where the granolithic walks were laid, the areas in each street and the total area of the year's work.

GRANOLITHIC SIDEWALKS

Cabot St.	127.78	sq.	yds.
Church St., Wildwood St. to Lewis Road	190.58	"	"
Elm St.	132.66	"	"
Highland Ave., Mystic Valley Parkway Sly	120.28	"	"
Main St., at Symmes Road	214.90	"	"
Swanton St., along frontage of R. Giacomo	65.80	"	"
Vine St., along frontage of Water Dept. Shop	31.73	"	"
Wedgemere Ave., Foxcroft Rd. Sly	118.86	"	"
Yale St.	147.30	"	"
Total	1149.89	"	"

15.80 SQ. YDS. EXTRA WORK

One section of cement walk laid this year was along land controlled by the Metropolitan Park Commission. When the subject of the proposed construction of this walk was presented to this Commission with the request that one-half the expense of constructing the walk be borne by the Commission, they willingly agreed to pay the half cost.

Two schedules have been submitted to your Board for charges and assessments against the abutting property benefited by the granolithic walks constructed during the year. For convenience the charges and assessments for curbing laid in 1919 are included in the schedules submitted. These schedules total $1788.91, $601.10 being in the form of assessments against the property and $1187.81 being the proportionate one-half cost of walks laid at the request of property owners, the estimated cost of which is, prior to the actual construction of the walk, deposited with the Town Treasurer.

The estimated cost per sq. yd. was $2.70. The actual cost was $2.36 per sq. yd.

In connection with the general matter of granolithic sidewalks, it has become very apparent that the funds appropriated for this sort of work for several years past have been entirely insufficient to meet the reasonable requests of our citizens for more cement walks. Petition after petition has been received by Boards of Selectmen of recent years for walks which were at once recognized as desirable and in most instances necessary. These petitions were laid on the table for action by succeeding Boards because of lack of funds for this work, with the result that conditions which the petitioners desired to have removed were, of necessity, borne unwillingly by them for periods of time varying from one year to several years. This condition has resulted in an ever increasing deficit of sidewalks and there does not seem to be any way to "catch up" except by appropriating a large sum of money for this work or by issuing bonds for it. A few years ago, seven or eight, the Town issued bonds to the amount of $20,000, the proceeds to be spent solely for granolithic walks. The policy of the Board in office at that time was to provide, so far as was possible, a granolithic walk in at least one side of each street where the property was of such value as to reimburse the Town to the extent of one-half the cost of the walk. The proceeds of the sale of the bonds was spent for the walks as ordered with a resulting great public satisfaction to all our people. With the thought in mind that the Town is falling behind very rapidly in its output of granolithic walks, I have made, with your Board's consent, a survey of practically the whole Town where granolithic walks could be advantageously laid, and have submitted my schedule of possible cement walks to your Board for consideration. The schedule of walks proposed shows an estimated outlay of about $50,000. Perhaps your Board will be of the opinion that this is too large an outlay for one or two years' work. It must be borne in mind that $50,000 spent in cement walks or anything else will go only as far at this time as $25,000 would a few years ago or when the former large program was undertaken. I wish to recommend that bonds to the value of at least $30,000 be issued for the construction of granolithic sidewalks to be constructed within the next two years.

CURBING

Granite curbing has been laid during the year as follows:

Church St., at Lewis Rd.	55.70 ft.
Highland Ave., at Winchester Hospital and at Hancock St.	262.70 "
Main St., at Symmes Rd.	38.20 "
Swanton St., along frontage of R. Giacomo	64.30 "
Vine St., along frontage of Water Dept. Shop	24.20 "
Total	445.10 "

In addition to the above, considerable stretches of existing curbing were relaid on the same lines, but at changed grades in certain sections of streets where granolithic walks were laid. These instances were mainly South Main Street, Church Street and North Main Street.

Schedules of charges and assessments for curbing laid have been made and submitted to your Board for approval as noted under the heading "Granolithic Sidewalks."

There are many sections in our main thoroughfares where curbing could be laid with a great resulting benefit in general appearance of those streets. One example, out of many which could be noted, is that part of Church Street which lies between Central Street and Bacon Street.

I wish to recommend to your Board the consideration of a greater use of cement curbing. The price of granite and the cost of laying seems to me to be almost prohibitive. The cost of granite curbing in place this year for straight stone was in excess of $2.00 and for circular stone $2.48 per running foot. Cement curbing can be laid if provided with steel edges for, probably, a much less price.

TAR MACADAM SIDEWALKS

A sidewalk of the above named type was constructed this year in Forest Street, beginning at Washington Street and extending to the westerly end of Forest Circle. The total area of this walk laid, including approaches to driveways and private walks was 1794.7 sq. yds. The actual cost per square

yard was $1.076 as against an estimated cost of $1.06 per square yard. This walk is presumed to be of a life varying from ten to twenty years. It is not the only one of its kind in our public streets, there being several of a more or less similar nature in North Main Street and streets lying to the west of Main Street between Salem Street and Hemingway Street, but it is by far the smoothest one we have and the one likely to give the greatest general satisfaction. Those who pass over it daily and less frequently are extremely well pleased with it. This type of sidewalk, while it has cost more than the makeshift stone dust or pea stone walks ought, in my opinion and in the opinion of others who are qualified to judge, to be extensively laid in our other outlying streets. The factors of comfort and safety to pedestrians demand good sidewalks in the outlying sections as well as in the more fully developed areas of Winchester. I wish to urge that the Forest Street sidewalk be completed in 1920, and that a similar walk be laid in Cambridge Street from a point at or near Glen Road to the Arlington-Winchester line in the same year.

GRAVEL SIDEWALKS

Lines and grades have been given for a gravel sidewalk in Cambridge Street from Foxcroft Road to a point about half way between Pond Street and Wildwood Street.

SURFACE DRAINAGE

Comparatively little has been done in this direction during the year although considerably more was provided for at the 1919 March meeting.

The following table will show the extent of this work:

	20″	15″	12″	10″	5″	C.B.	M.H
Arlington St., Winchester Country Club Land		100′	236′				
Arlington St., at Swan Rd			123′			3	
Highland Ave., at Euclid Ave.				147′	146′	1	
Swan Road				242.5	234′		1
Stone Farm	157′						
Totals	157	100	359	389.5	380	4	1

The surface drainage work of greatest importance was that which has its outfall in land of the Winchester Country Club. This line will conduct storm water from a section of Swan Road and a considerable section of Arlington St. to a brook which runs through the club property. This outfall is in private land, and the right to use such land for this purpose was secured from the club authorities after rather informal negotiations lasting several years. The drainage right thus secured is of great value to the Town and the spirit with which the Country Club people met our efforts to use their land for this purpose was very fair and very worthy of most hearty appreciation. If this right had not been secured, the expense of disposing of the water would have been very much greater than has been the case by using the club land.

The Swan Road work was a necessary preliminary to the work of street surfacing, and was a short extension of a drain laid a few years ago.

The Highland Avenue work was of small extent, but necessary to the proper draining of a very bad section of this highway.

I have prepared for your consideration a program of storm water drainage work for 1920. Almost all of it depends on whether or not certain street work is undertaken next year. If what is under consideration as street construction or surfacing work is carried out in 1920, this drainage work will be necessary. If part or none of it is done the drainage work suggested may be deferred, the extent of the work depending on the other factor.

STREET LINES, GRADES, ETC.

This department is called on each year for a large volume of work in giving street lines and grades for a variety of purposes. Contractors ask for lines and grades; citizens ask for lines and grades, and departments ask for services of this kind, at times, when no work is actually done along the lines and grades given. The services of this kind performed have been, to cite a few cases, in Arlington Street, Brooks Street, Copley Street, Cutting Street, Foxcroft Road, Highland Ave-

nue, Main Street, Mason Street, Swanton Street, Stone Avenue, Wildwood Street and Yale Street.

Grades have been given for certain work done by the Highway Department in land of Mr. F. S. Snyder.

The lines of the Linden Street town yard were defined for the purpose of enclosing this property with a board fence.

Plans of the centre have been made for the use of your Board for the formulation of traffic rules.

ESTIMATES

A considerable number of estimates have been made for your Board covering estimates of cost of sidewalks of various kinds, curbs, drains, streets, etc., all of which have been used for work already accomplished or to be accomplished.

GENERAL ENGINEERING SERVICE

Under this heading are noted services performed in a variety of matters, all of which come under the direction of your Board. These have been, in the main, as follows:

STREET LIGHTING

All petitions or requests for additional street lights coming to your Board during the year have been investigated by this office. Reports and recommendations have been made to you for your consideration. In connection with the general subject of "Street Lighting," I have called the attention of your Board to the fact, as it appeared to me, that the street lighting installation in North Main Street was entirely inadequate, and recommended that a change be made by installing a considerable number of comparatively small candle power lamps in substitution for a small number of lamps of greater candle power. A plan had been prepared showing the suggested changes which has met the approval of your Board. The matter is in abeyance for future consideration. All plans for proposed new poles or changes in locations of poles have been referred to this office for report and recommendation.

STREET NUMBERING

Russell Road has been re-numbered according to a plan prepared this year.

Such other work of numbering as was called for has been performed on request for this service.

TOWN HALL LAND

Early in the year a plan and estimate was made for a proposed extension of the main driveway from its present terminus to Washington Street by way of the land in the rear of the Town Hall. This plan was approved by the Board, but the work was not undertaken.

In addition lines and grades have been given for granolithic curbs along the street frontage of the Town Hall lot and at the base of the Honor Roll, and for a granolithic entrance to the main hall of the Town House.

HONOR ROLL

The duty of seeing that names of soldiers and sailors entitled to be added to the Honor Roll was delegated to me, as well as the general care of this memorial. I have attended to the performance of this duty.

PLAN VAULT

The vault equipment of steel filing cases has been increased this year by the addition of two large sections. The present array of cases is sufficient to last for some few years.

Much time has been spent in copying, mounting and re-indexing plans to be kept in the new plan files. These plans have been put up on standard sheets and are in a most satisfactory condition, in very pronounced contrast to the state in which they were previous to the installation of the new cases.

For other departments, committees and officers a summary of the work of the Engineering Department for the year is as follows:

WATER DEPARTMENT

Lines have been given for new 6″ and 10″ mains in Highland Avenue, beginning at a point a little north of Fells Road and extending to a point a little south of Park Avenue, these mains being replacements of existing 6″ cement lined pipes.

Lines have been indicated for new mains in Yale Street and in Salisbury Road.

Plans of locations of gates, hydrants, branches, etc., on these mains are to be made shortly and will be placed on file for reference.

Certain work has been done during the year in connection with the definition of the lines of land owned by the Town adjacent to the Winchester reservoirs and abutting land of the Commonwealth of Massachusetts, this land being under the control of the Metropolitan Park Commission. The lines of the larger part of this land have been surveyed and stakes driven at the controlling points, but no permanent markers had been set prior to this year. The Water and Sewer Board were desirous of setting as many of these markers as possible before the year expired. It seemed fair that if the lines between lands owned by the Town of Winchester and the Commonwealth were to be bounded by permanent monuments, that the expense of the work should be shared equally by the interested parties. Accordingly, an agreement has been made whereby the town is to do the work and is to be reimbursed to the extent of $250, it being assumed that one hundred (100) monuments will be required to mark the lines, and that the average cost per monument will be $5.00. About one-third of the total number have been set to date. It is expected that the whole number will be placed within the next few months.

In connection with the settling of matters pertaining to the ownership and boundaries of a few parcels of land belonging to the town near the Winchester reservoirs, a question arose about the covering of a section of the 24″ main leading from the south reservoir. The main has been covered in part by the Metropolitan Park agents in constructing a road with stones of very large size. This was considered by the Water and Sewer Board as very objectionable and a re-

quest was made for the removal of the stones for very obvious reasons. This necessitated certain plans, sections, etc. The work of removal of the stones has been done to the satisfaction of the Water and Sewer Board.

Considerable work has been done for the Water Department in furnishing locations of water mains, gates, services, etc., and in other general ways.

SEWER DEPARTMENT

The construction of sanitary sewers and connections thereto, and the maintenance of the system require a large part of the time of the Engineering Department. Conditions which arose in the spring, due chiefly to a shortage of labor, have resulted in the construction of a considerably less length of sewers and connections than is usual yearly. The total length of sewers laid during the year was about two thousand three hundred forty-four (2344) ft. and the total number of connections made was thirty-eight. Few persons have any idea of the extent of the sanitary sewerage system which is now about thirty-two and three-quarters miles in length or of the large sum of money it represents. A report in detail of the work of this department is made to the Water and Sewer Board.

PARK DEPARTMENT

The acquisition by the town this year through the generosity and public spirit of one of its citizens of a tract of land of about 37,000 sq. ft. in area lying just south of Nelson St. and along the easterly shore of Aberjona Pond, seemed to emphasize the fact that a beginning ought to be made in grading and putting in available and usable condition for park and recreation purposes the land lying to the east of Aberjona Pond. Accordingly a beginning was made. A grading plan of the greater part of the land along the easterly shore was prepared. A wide foot way with other tributary paths was laid out, and the work was begun. The funds available for the work were not sufficient to complete more than a

small area, but the work is well started and the whole area, when graded and turfed, will be a very attractive and pleasing feature of the adjacent section.

The remaining part of the services performed for the Park Department has consisted in laying out playing fields on Manchester Field, preparing a large wall map of the park lands of the town, and certain other work of an unimportant nature.

PLANNING BOARD

The Planning Board has been active this year as it always is; the services of the Engineering Department for this Board have been largely of a nature more advisory than otherwise. Numerous conferences have been held on the subject of Building Lines, Acceptances of New Streets, Board of Survey propositions, and on other matters of a kind which are sure to be accomplished in the near future.

ASSESSORS' DEPARTMENT

Our work for this Board has been of a strictly routine character and has consisted in furnishing information to the assessors or citizens as to areas of land, dimensions, etc.

COLLECTOR'S DEPARTMENT

Our services for this official have consisted in giving him information for his guidance in the matters of apportionment of sewer and other assessments and services of a like nature.

CEMETERY DEPARTMENT

Our work for this department has been confined to laying out lots, paths, etc., and has been of very small extent.

LEGAL DEPARTMENT

The Town Engineer has quite frequently been directed to consult the Town Counsel on matters referred to him for such consultation. Aside from the above, the only matter of special importance was the trial of the case of Bryne vs. Winchester.

In this trial plans and records were presented by the Town Engineer and evidence by him as a witness was offered.

SPECIAL COMMITTEES

The Engineering Department or more accurately, the Town Engineer, has had considerable to do with several special committees. The first of these was the Welcoming Home Committee. The greater part of the work which he did in this connection was in time controlled by himself, but certain regular working time was consumed in helping to make the occasion one of more than ordinary importance.

For the Committee on Bacon Street Bridge, several inspections of the condition of this bridge have been made and records secured. In addition a large and comprehensive plan of that part of Bacon Street which lies between Parkway, East, and Parkway, West, has been made. On it are shown a proposed new bridge to be constructed on lines of Bacon Street widened, in this portion, to sixty feet, its present width being forty-nine and 5-10 feet. Several conferences have been held with the Middlesex County Commissioners, the Metropolitan Park Commission and the president and chief engineer of the B. & M. R. R.

A report of this committee is to appear in the Annual Report for the year 1919 in which will be given the committee's opinion of the condition of the bridge and its recommendations.

For the Soldiers' Memorial Committee the Engineering Department has prepared a plan of certain land for use by one of our Winchester architects who has been studying somewhat a certain form of memorial.

The above constitutes in a general way the work of the year.

Respectfully submitted,

JAMES HINDS,
Town Engineer.

REPORT OF THE TOWN COUNSEL

To the Board of Selectmen of the Town of Winchester:
Gentlemen:

I submit herewith a report of the work of the Town Counsel for the year ending Dec. 31, 1919.

The following cases have been disposed of, viz.:

Parsons *v.* Winchester. (Dismissed for want of prosecution.)

McCarthy *v.* Winchester. (No record of this case.)

Severino *v.* Winchester. (Dismissed for want of prosecution.)

Bay State Street Railway Fare Case. (Superseded by legislative action.)

Boston *v.* Winchester. (Entry of Neither Party.)

Lawson *v.* Winchester. The plaintiff having waived his right to a jury trial, this case was again tried before Sisk, Judge, who found for the plaintiff. The judgment recovered has been paid by the town.

Bryne *v.* Winchester. This claim was referred to Charles T. Main, Esq., as arbitrator, under an agreement whereby his decision upon all questions of law and fact was final. I completed the hearing which had been commenced last year and argued the case for the town. Mr. Main filed a written report stating his findings upon all of the matters in controversy between the parties, awarding Mr. Bryne the sum of $7,322.50, of which $1,961.47 were not contested by me, and disallowing items claimed by Mr. Bryne amounting to $2,197.23. After deducting certain small credits due the town and adding interest upon the balance thus found due, the amount paid Mr. Bryne was $8,871.91.

Parkhurst et al., Trs., *v.* Winchester. The plaintiffs sought to recover a tax assessed in the year 1916 upon the trustees under the will of the late Edwin Ginn.

Mr. Ginn's will created a trust fund which presented many perplexing questions to the taxing authorities, both state and local. The Winchester assessors were advised in 1916 by the state tax department that all of the property in the possession of the trustees was taxable and the Attorney-General of the Commonwealth announced that he should contend that the "World Peace Foundation" established by Mr. Ginn and for which he set aside $1,000,000 of the trust fund, was not a charitable corporation. The Winchester assessors, to protect the town's interest, assessed a tax of $14,753.58 upon the trustees. The Attorney-General made a contest as to the character of the World Peace Foundation but the Supreme Judicial Court decided that the Foundation is a charitable corporation and in accordance with this opinion the justice of the Superior Court found against the town as to so much of the tax as was assessed upon the Foundation's portion of the entire trust fund, amounting to $5,125.01, and disallowed the balance of the trustees' claim. At the request of the parties, the case was reported to the Supreme Judicial Court and I prepared a brief and argued the case for the town. Being satisfied upon investigation that the town had no legal claim to the portion of the tax assessed upon so much of the fund as related to the World Peace Foundation, I made no claim to it, but did contest the balance of the trustees'

claim. The Full Court decided that the balance of the assessment was justified and allowed to the petitioners an abatement only of so much of the tax as related to the World Peace Foundation.

The following actions remain upon the docket of the Town Counsel:

Selectmen of Winchester, Petrs. *v.* Boston & Lowell R. R. Co. et als. (July, 1905.) Petition to abolish grade crossing.

Whitney, Petr. (May, 1907.) Petition for registration of title to lands now owned by the town.

Laraway *v.* Winchester (July, 1915). Tort for injuries to property through alleged defect in way.

City Realty Trust *v.* Winchester (September, 1916). Petition for assessment of damage because of establishment of building line on Main Street.

Selectmen of Winchester, Ptrs. Petition to Public Service Commission for through car service at Arlington. Hearings closed. Decision pending.

Winchester *v.* Merrimac Chemical Co. et al. (April, 1917). Three bills in equity brought to enjoin respondents from discharging objectionable substances into and polluting the Aberjona River; and for damages.

Winchester *v.* Boston & Lowell Railroad Co. (September, 1917). Petition to County Commissioners for construction of sidewalk on or annexed to the Swanton Street bridge over the Woburn loop.

Winchester *v.* Boston & Lowell Railroad Co. (September, 1917). Petition to County Commissioners to compel defendant to alter its Cross Street bridge so as not to obstruct traffic.

Blank *v.* Winchester (December, 1917). Petition for assessment of damages to land because of laying out of Governor's Avenue.

McGuire *v.* Winchester (March, 1918). Same.

Powers, Adm'r, *v.* Winchester (April, 1918). Tort for death of plaintiff's intestate from drowning, alleged to be due to defective railing on bridge.

One action has been brought during the year in which the town has been named as an alleged trustee, but no action has been brought directly against the town during the year 1919.

Considering the varied activities in whch the town's representatives are engaged, the number of miles of public streets and the large amount of traffic upon them, it is a noteworthy fact that not only has no suit been brought, but no claim of injury received has been made during this period. This record, fairly interpreted, shows that our roads and bridges are being maintained in excellent condition and that the town's agents and employees are performing their many duties in a skilful manner.

The continued growth of the town is reflected in the large number of requests for advice from the officials and agents of

the town. The citizen who has no occasion to investigate the matter does not realize how many additional duties have been laid upon town officials in the last few years by the legislature.

In the nine months ending Dec. 31, 1919, 31 written opinions have been given to officials entitled to ask for them, and I have had a great many conferences with officers and citizens of the town at my office, on the street, over the telephone and at the Town Hall.

I have attended six public hearings before legislative committees and commissions and have revised the traffic rules.

I desire to express my appreciation of the courtesy with which I have been treated by all of the officials and citizens of the town with whom I have had to deal, as your counsel, and of your efforts at all times to render the performance of my duties as light as possible.

Respectfully yours,

RALPH E. JOSLIN.

REPORT OF THE CHIEF OF POLICE

To the Board of Selectmen:

Gentlemen:

I respectfully submit a report of the work of the Department of Police for the year ending December 31, 1919.

Whole number of arrests	382
Males	372
Females	10
Juveniles	34
Residents	161
Non-residents	221

CAUSES OF ARRESTS

Assault and Battery	14	Larceny	19
Arson	1	Lewd and Lascivious Behavior	2
Assault to Murder	1	Non Support	5
Bastardy	1	Neglected Children	2
Breaking and Entering	5	Robbery	3
Conspiracy to Steal	2	Runaways	14
Carrying Loaded Revolver	4	R. R. Signal (injuring)	2
Capias	2	Suspicious Persons	12
Drunkenness	48	Safe Keeping	6
Disturbing Peace	2	Stubborn Children	1
Deserter U. S. A.	1	Stealing Fruit	1
Disturbance on Car	3	Tramps	10
Discrimination on account of color	2	Trespass	5
Evading R. R. Fare	3	Trespass on R. R.	3
Fornication	2	Unlawfully taking a team	2
False Scale	1	Unlawfully Using Milk Jar	1
Gaming Lord's Day	23	Violation Health Regulation	1
Gaming House (Keeping)	2	Violation School Laws	2
Idle and Disorderly	2	Violation Town By-Laws	2
Insane	4	Violation Labor Laws	2
Illegal Fishing	7	Violation Traffic Rules	2
Illegal Bathing	6	Violation Automobile Laws	149

DISPOSITION OF CASES

Placed on File	128
Fined and Paid	154
Released without Arraignment	23
Discharged (not guilty)	10
Fined and Appealed	6
Fined and Fine Suspended	1
Held for Grand Jury	1
Delivered to Other Officers	12
Given in Custody of Parents	17
Fined and Appealed	6
House of Correction	4
House of Correction (sentence suspended)	8
Insane Hospital	3
Lyman School (sentence suspended)	2
Industrial School (sentence suspended)	2
House of Angel Guardian	1
State Board of Lunacy and Charity	1
Mass. State Prison	3

Fines Imposed by Court	$1,513.00
Imprisonment Imposed by Court	30¾ years

MISCELLANEOUS WORK PERFORMED OTHER THAN PATROLLING STREETS

Accidents reported	94
Buildings found open and secured	99
Cases investigated	403
Defective wires reported	26
Defective streets reported	2
Defective street lights reported	186

Defective water pipes reported	2
Officers at fires	92
Lanterns put out	7
Town Warrants and Reports distributed	10,000
Notices for Town Clerk distributed	150
Dogs killed	3
Fire alarms given	3
Dead bodies cared for	4
Lost children cared for	3
Stray teams cared for	2
Disturbances suppressed	2
Details for games, Manchester Field	24
Details for entertainments, etc.	71
Summonses served for other departments	55

POLICE SIGNAL SYSTEM

Number of Duty Calls registered	20,207

STOLEN AND LOST PROPERTY

Value of property reported stolen	$2,393.00
Value of property recovered	1,936.00
Value of property reported lost	232.50

VACANT HOUSES

One hundred and seventy-four houses were reported as vacant, and were carefully watched, as were many others of which no report was made.

A comparison of the arrests for drunkenness since war time prohibition, may be interesting as a matter of record. Of the forty-eight arrests for drunkenness, thirty-eight were made in the first six months to July 1st and ten from July 1st to Dec. 31st. In the months of July and November there were no arrests for this cause, and the whole number being the lowest for many years. We have been comparatively free from crimes of a serious nature during the year; in February three men were arrested for highway robbery and were sentenced to long terms in the State Prison.

ROSTER OF THE DEPARTMENT

As some of our citizens may be unfamiliar with the personnel of the Police Department, I am inserting it in this report. The department consists of a Chief, two Sergeants, and nine Patrolmen as follows:

Chief
William R. McIntosh

Sergeants

John A. Harrold
Thomas F. McCauley

Patrolmen

James V. O'Connell
Daniel P. Kelley
William H. Rogers
Edward F. Shea
James P. Donaghey
Thomas F. Cassidy
John F. Hogan
James E. Farrell
William E. Cassidy

The chief, one sergeant and one patrolman are on duty during the day, and a sergeant and seven patrolmen during the night, one patrolman doing the nights off which are one in ten.

A number of special officers are available in case they are required.

Yours respectfully,

WILLIAM R. McINTOSH,

Chief of Police.

REPORT OF THE KEEPER OF THE LOCK-UP

Winchester, Mass., Dec. 31, 1919.

To the Board of Selectmen:

Gentlemen:

I respectfully submit my report as Lockup Keeper for the year ending December 31, 1919.

Number of persons confined pending trial at Court—123.

Yours very truly,

WILLIAM R. McINTOSH,

Lock-up Keeper.

REPORT OF THE SEALER OF WEIGHTS AND MEASURES

To the Board of Selectmen:

Gentlemen:

I respectfully submit the following report for the year ending December 31, 1919.

The duty of this department is primarily to test weights, scales and measures, to seal those found correct and to condemn those found incorrect. It is the bounden duty of the sealer to protect the purchaser of any article sold by weight or measure and to insist that purchasers must be given 16 ounces to the pound, averdupois weight, and 231 cubic inches to the gallon, liquid measure.

Your inspector has given considerable attention to the inspection of gasoline pumps. He early found that the mechanical measurement system of these pumps was incorrect, imperfect and unreliable. He soon became aware that for no apparent reason these pumps would either give over measure or under measure to the purchaser. In co-operation with the manufacturers of these pumps all the measures in this Town have been adjusted and their defects corrected.

The attention of the Massachusetts Department of Standards was called to this matter and this State department placed on the road many automobiles with decoy gasoline tanks.

The State inspectors toured the State and made a rigid examination of the pumps in the Metropolitan district of Boston where they found many cases of short delivery and they performed a great corrective work.

These inspectors made a thorough examination of the gasoline pumps in our Town but, owing to the vigilant attention and inspections of this department, the State inspectors were unable to find anything wrong in Winchester.

This department is determined to keep abreast of the times and has added to its equipment an improved measure for testing the accuracy of gasoline pumps. This measure not only saves time, but it registers instantaneously and accurately the quantity of gasoline actually delivered to the purchaser.

Very few complaints have been received of short weights in ice. The delivery men employed by the Ice Company have this year, for the first time, conformed to the law by weighing ice before delivery to the purchaser. Notwithstanding this was done by them, numerous reweighings were made by your inspector, but short weight was found in only one case.

The equipment used by this department heretofore for weighing ice was cumbersome and in fact more or less of a make-shift arrangement. Recently there has been put on the market a neat, flexible and convenient mechanical device for weighing ice and this department, to maintain the proper standard of efficiency and accuracy, has added this device to its equipment.

A large number of store inspections have been made, the weights of packages checked up and commodities ready for delivery reweighed. Every complaint received relative to short weight was promptly investigated. In one instance an offender was discovered who appeared to be an habitual violater. In another case a peddler was found using a false scale. They were both hailed into court and found guilty and paid substantial fines.

The following is a detailed statement of the inspection of weights and measures:

	Adjusted	*Sealed*	*Not Sealed*	*Condemned*
Platform Scales over 5,000 lbs.		6	1	
Platform Scales under 5,000 lbs.	8	48		3
Counter Scales	1	28	1	
Beam Scales	1	2		
Spring Balances	8	51		7
Computing Scales (Platform)	10	21		3
Computing Scales (Hanging)		2		
Slot Weighing Scales		5		1
Prescription Scales		3		
Jewelers' Scales		1		
Weights (Avoirdupois)	3	341		
Weights (Apothecary)		79		
Weights (Metric)		42		
Weights (Troy)		10		
Dry Measures		7		2
Liquid Measures		76		4
Oil Measuring Pumps	1	25		2

Molasses Measuring Pumps		3	1	1
Yard Measures		10		1
Tapes		1		
Measuring Machines		10		
Totals	32	771	3	24

The following list of scales and measures were sealed in this office by a salaried sealer, for which no fees could be charged:

	Adjusted	*Sealed*	*Condemned*
Spring Balances	1	3	
Ice Cream Cans	26	176	4
	27	179	4

Total amount of fees collected and turned into the Town Treasury, $80.75.

Respectfully submitted,

MAURICE DINNEEN,
Sealer of Weights and Measures.

December 31, 1919.

REPORT OF THE INSPECTOR OF BUILDINGS

To the Board of Selectmen:

Gentlemen:

I respectfully submit the following report of the work done and inspection made in the year ending December 31, 1919.

The past year has been one of increased activity in building construction. Although this activity has not exceeded in amount that of former years, yet it was substantial and it showed a real and normal growth.

Because of its location, its steam and electric railroad facilities, its small amount of undeveloped land available for residential and building purposes, the Town of Winchester can never become what is called a "Boom Town," and its building construction will doubtless be gradual and real.

The tenement house by-law adopted by the Town and other restrictions placed by owners of real estate on land are wise

barriers on improper construction. The great value of the restrictive feature of not permitting the erection of a dwelling house less than a certain number of feet from the street line has been fully tested by your inspector in many developments during the year.

The necessity for restriction is obvious for there are men who, for selfish reasons, would despoil and mar the beauty of valuable sites and localities, and also disregard the wishes and interests of the entire community for their own selfish personal financial gain.

In the early summer a case in point came to the attention of this department when an unscrupulous builder applied for a permit to construct a two-apartment dwelling on a private street on which were located many other houses of the same type, carefully set back to a uniform distance from the street, all in perfect harmony and alignment. Yet this builder applied for a permit to extend his dwelling five feet beyond the others. The builder's sense of decency was appealed to, but without avail. He was obdurate and determined to carry his point. The inspector, in the meantime, refused to grant the permit and as soon as possible appealed to the owner of the land. He appeared to be a reasonable man and, after some persuasion and argument, agreed to set his house back to conform with the other houses.

It would appear from the above that we ought to make a special effort to lay out and restrict all new and old residential streets and avoid these unpleasant instances.

The building of garages has become a very important feature of this department and in granting permits we see to it that they not only comply with the Town by-laws, but also with the Metropolitan Fire Prevention Commissioner's Regulations, and if the garage complies with all these regulations it ought to be substantial and protected against any fire hazard.

It has been said that very many of these garages are designed to fit the lot and purse of the owner. In many instances this appears to be true and the artistic effect is almost

wholly lacking. The owners are utterly oblivious of the fact that they have caused to be constructed an architectural misfit, which they do not discover until too late.

Chapter 655 of the Acts of 1913 has proved of great value in aiding the inspector in causing to be removed burnt, dilapidated, and dangerous structures. In many cases fires do not wholly destroy buildings. Oftentimes there remains a blackened charred mass which is not only dangerous but a nuisance and a detriment to the community. We have in the past year succeeded in removing three burnt structures and two dangerous buildings, and in a few other instances caused to be corrected and remodeled parts of buildings that were fire hazards.

During the past few years many fires have been caused by defective hearths, constructed improperly by reason of thin masonry material supported on wood. The house owner is impressed by a sense of false security and is not aware of the danger. I believe that all house owners should have the construction of fire places properly examined as a means of preventing loss of life and property.

Wood Frame Dwelling

Elin J. Nelson	10 Fairmount Street
Herbert O. Gleason—2	Woodside Road
John A. Doucette	20 Elmwood Avenue
Moore & Sperry—2	30 Payson Road
Samuel H. Broughton—2	Milford, N. H.
Edward G. Neill	Rockport, Mass.
Charles Brine	10 State Street, Boston
Howard Proctor	Salisbury Street
Eugene Berry	Cambridge, Mass.
Charles E. Keating	Woburn, Mass.
James Johnston	14 Fletcher Street

Two Family—Wood Frame

George C. Ogden—2	20 Ridgefield Road
F. C. Newton	Melrose, Mass.

Garages—Wood Frame

Charles H. Davis	7 Hemingway Street
Robert M. Stone	33 Glen Road
R. H. Armstrong	37 Wedgemere Avenue
William A. Bennett	36 Highland Avenue
Anna W. Lochman	16 Kerwin Place
Nellie P. Simpson	47 Wedgemere Avenue
Perley H. Randall	15 Lloyd Street

Alfred Crocker	23	Garfield Avenue
Orin F. Hutton	45	Yale Street
Patrick Quigley	17	Loring Avenue
Walter C. Goddard		Mt. Pleasant Ext.
Edward Neill		Rockport, Mass.
Thomas J. Fallon	11	Forest Circle
Mary E. Cassidy	22	Water Street
B. Bernnard	4	Curtis Street
Herbert S. Underwood	9	Central Street
George R. Poland	19	Canall Street
Alfred M. Bond	42	Wedgemere Avenue
Dana C. Pickering	37	Hemingway Street
Charles F. Cogswell	24	Milk Street, Boston
George S. Cabot	11	Herrick Street
Doctor Richard W. Sheehy	910	Main Street
Albert L. Symmes	12	Chisholm Road

Wood Frame Dwellings—Brick Veneered

Mrs. Elizabeth Mussellman		Brookline, Mass.
Thomas Dreier		Charles River P'way, Camb.

Terra Cotta Block and Wood Dwelling

James Bruno		Chester Street

Cement Block and Wood Garage

R. M. Armstrong	124	Highland Avenue
David W. Gurney	13	Hemingway Street
Philip J. Blank	280	Highland Avenue
Mr. Otto Abrahamson	47	Mystic Valley Parkway
W. K. Buckmaster	38	Brookside Road
Chester W. Butterworth	4	Grove Street
Emidio Luongo	27	Hill Street
John Challis	90	Bacon Street
Frederick L. Rennert	69	Mystic Valley Parkway

Terra Cotta Block and Wood Garage

Edith E. Wood	17	Cabot Street
Samuel A. Vanner	51	Mystic Valley Parkway
Charles F. Maxwell	5	Bacon Street
Mr. L. Symmes	7	Sanborn Street
Mary Laraway	177	Forest Street
Elmer J. Twombly	17	Stevens Street
First Congregational Church		Main Street
J. E. Garnage	7	Bacon Street
Paul D. Poinier	15	Calumet Road
F. F. Woolley	6	Fells Road
Georgianna Nickerson	13	Cabot Street
Edward B. Horne	9	Prospect Street

Brick and Wood Garage

Mrs. C. H. Chater	3	Grove Street
Mrs. Elizabeth Mussellman		Brookline, Mass.

Concrete Block and Wood Garage

Nellie M. Dodge	5	Stevens Street
William Walker	1	Copley Street
Eva L. Boyd	55	Mystic Valley Parkway
Frank H. Brown	193	Mystic Valley Parkway
Fred A. Pope	5	Symmes Road

Harry G. Arilive	30 Hillcrest Parkway
T. Price Wilson	4 Wolcott Terrace
Moore & Sperry	30 Payson Road
Charles H. Symmes	230 Main Street
Ida M. Larson	993 Main Street
Harry L. Mitten	20 Lloyd Street
Blank Brothers	280 Highland Avenue
John Tredenick	12 Symmes Road
J. W. McGaragle	26 Oxford Street

Steel Garage

Edward E. Lincoln	Mt. Vernon Street
W. Holbrook Lowell	44 Lakeview Road
Charles F. Cogswell	24 Milk Street, Boston
J. A. Laraway	Forest Street
Alphonso McElhiney	11 Clark Street
Dr. F. C. Hall	6 Mystic Valley Parkway
J. O. Whitten Co.	Cross Street
Sarah A. Emery	48 Fletcher Street

Hen House—Cement and Wood

Edward S. Everett	71 Cross Street

Hen House—Wood Frame

Samuel D. Guild	161 Forest Street
Frederick S. Chase	183 Forest Street
Neil Doherty	823 Main Street

Barns—Wood Frame

Frank Tadesca	21 Spruce Street
Angelo Govanne	12 Florence Street

Wood Frame Office Building—Portable

Knapp Estate	8 Chestnut Street

Store—Cement Block and Wood

James F. Kenney	4 Pond Street

Auto Filling Station—Brick

Jenney Mfg. Co.	2 India Street, Boston

Summary

Additions and Alterations	$61,565.00
Wood Frame	146,042.80
Terra Cotta Block and Wood	7,050.00
Brick and Wood	3,100.00
Concrete, Concrete Block and Wood	8,092.00
Steel	3,002.00
Total	$228,851.80

Respectfully submitted,

MAURICE DINNEEN,

Building Inspector.

December 31, 1919.

REPORT OF THE BOARD OF APPEAL

To the Board of Selectmen, Winchester, Mass.:
Gentlemen:

The Board of Appeal has had little to do the past year. The ability of the Inspector of Buildings to handle matters satisfactorily to all interested parties, together with the small amount of building going on has brought before the Board but few questions which required formal hearings. These have been disposed of.

Respectfully submitted,

PERCIVAL B. METCALF,
WALTER S. WADSWORTH,
WALLACE F. FLANDERS,
Board of Appeal.

REPORT OF THE INSPECTOR OF ANIMALS

To the Board of Selectmen:
Gentlemen:

Following is my report of the inspection of animals of the Town of Winchester for the past year.

I found the cattle to be free from any and all contagious diseases and exceptionally well housed. I found haemorrhagic septicaemia in two places in pigs. They were quarantined and reported to your State Bureau of Animal Industry. No case of glanders was found among the horses. I investigated and quarantined three dogs reported to have bitten people. None of these cases proved to be rabies.

Yours respectfully,

WILLIAM BUCKLEY, M. D. V.,
Inspector of Animals.

December 31, 1919.

REPORT OF THE INSPECTOR OF WIRES

Board of Selectmen:
Gentlemen:

I submit the following report as Inspector of Wires for the year ending December 31, 1919:

Wiring notices received	138
Inspections made	164
Permits issued for installing meters	129
Inspections unfinished	9

In addition to the building inspections, all notice of wires down or burning trees were investigated, and cared for as far as possible until the arrival of the Edison or Telephone Company linemen. In company with the Town Engineer all applications from the different companies for pole locations or relocations were investigated and reported to your board.

A small appropriation for printing should be made this year.

Respectfully submitted,

DAVID H. DeCOURCY,
Inspector of Wires.

December 31, 1919.

REPORT OF CHIEF OF FIRE DEPARTMENT

January 1, 1920.

To the Board of Selectmen:
Gentlemen:

I submit herewith a report of the Fire Department for the year ending December 31, 1919.

The department has answered 138 alarms the past year. All fires were extinguished with comparative small loss. One threatened to get beyond the control of this department, and help was called from Woburn through the intercommunicating system we have with that city. On their arrival the fire was quickly under control, and the department received a complimentary letter from neighboring property owners for saving their property without any damage whatsoever.

MANUAL FORCE

The department consists of ten permanent men (including the Chief and Deputy Chief) and twenty-two call men. I again call your attention to the need of more permanent men, as we are shorthanded, especially on fires on the east side, Symmes corner, and west side sections, where call men are not available. More call men should be added, as on one company there are only two call men at present. Two men laying and handling a line of hose are little better than none at all. On several occasions we have had to call on bystanders to help us out, and while as a general rule they are willing to help, we find, that on account of being unfamiliar with the work, they are often more of a hindrance than helpful.

BUILDING

Minor repairs have been made on the Central Station, and one room was painted by the permanent men. The paint on the ceiling of the apparatus room is peeling badly, but it is a question whether it is best to paint this room now or to wait until the old paint has all come off. New racks for drying hose were built by the permanent men, and they are a great improvement over the old ones.

The floor of the apparatus room should be painted. Doors should be hung on the small room on the first floor, so that the Chief's office could be on the ground floor.

HOSE

Five hundred feet of hose was purchased the past year. All hose was tested to 150 pounds pressure with good results. Two lengths were porous and were condemned. We now have about 6250 feet of good hose, and should have at least 7000 feet. I recommend that 800 feet be purchased the coming year.

APPARATUS

The apparatus is in good condition. A Sewell cushion wheel with a new tire was put on front of the ladder truck, and a set of rear tires were put on the pump. The pump should have a set of front tires the coming year. The Packard truck which we have had in service now for over a year has proven too light for the work it has to do. We carry 800 feet of hose on it at present, where the horse-drawn wagon it replaced carried 1100 feet. As we sometimes have to carry ten or twelve men, I feel that the machine is overloaded, and that we are liable to have a serious accident on that account. I recommend that we purchase a light triple combination to take the place of this machine. The combination purchased in 1912 should be painted, it is not economy to let this machine go to pieces for the want of a little paint and varnish. The old car used on the fire alarm work which was bought in 1915, while not in very bad condition, should be disposed of and a heavier truck purchased. My reason for recommending this is that we should have a truck that can be put in service when a machine has to be overhauled or painted. At present we have nothing we can use with safety.

A new carbureter with a dash adjustment should be purchased for the ladder truck. I believe that self starters should be installed on the Combination and Ladder truck, they are a great improvement over the hand crank. The cone clutch on the pump has given us some trouble and as the makers of this machine have perfected a disc clutch that is giving good satisfaction I recommend that one be installed on this machine. The steam fire engine which has been in reserve the last five years has been sold to James Filluel and Son, Manchester, N. H., and the proceeds turned in to revenue.

FIRE ALARM

The fire alarm system is in good condition. As the battery is five years old the coming summer some new plates will have to be installed. All boxes have been tested monthly and

found in good working condition. One mile of wire was purchased which we have on hand. Many sections of the Town are without boxes, and the system should be extended in these localities.

EQUIPMENT

Four smoke masks were purchased the past year. These masks were tested in smoke and ammonia as well as in different kinds of gases, and found to afford the wearer ample protection. Four more should be purchased as we should have at least two on each piece of apparatus. Thirty rubber coats were purchased for the department. Two hundred feet of chemical hose should be purchased for the Chief's car. Metal lockers should be purchased, as we are using wooden ones on the apparatus floor, and that is against garage regulations.

We should set a good example in this respect if we expect others to live up to the rules and regulations.

A 500 gallon gasoline tank should be installed in place of the 120 gallon tank we now have.

MISCELLANEOUS

I have received many inquiries about the intercommunicating system in operation with the City of Woburn. While the running card is a little lengthy to reprint here, I wish to say that it was worked out by Chief Tracy of Woburn and myself, so as to give the best protection to each place with the least possible inconvenience to both departments. Working on that basis we arranged to answer certain danger boxes on the second alarm, others on the third alarm, etc. It is also arranged if our department is out on an alarm, the Woburn department will answer the first alarm from the boxes they ordinarily answer on the second alarm, and if there has been two alarms sounded in this Town, and another should be sounded from any box in the Town it would be answered by the Woburn department. This arrangement has worked to good advantage for both departments, and I believe steps

should be taken in the near future to connect with the rest of our neighboring towns, as there are times when we can be of great help to one another at fires near the line.

It might be interesting to the citizens to know that the New England Insurance Exchange rates Winchester sixth in the State. Only four places have a class A insurance. The City of Newton leads in Class B and Winchester comes next. This fact alone assures the people that they have in Winchester one of the best fire departments in the State.

All citizens of the Town should know the location of the fire alarm box nearest their homes or places of business, and how to operate it. When all the apparatus is out at fires there are not any men at the station, and the telephone on these occasions would be useless.

On October 25 the department suffered the loss of Michael H. Nagle, a member of the permanent force for thirteen years.

In Memoriam
Michael H. Nagle
Died October 25, 1919.

Respectfully submitted,

DAVID H. DeCOURCY,
Chief Engineer Fire Department.

REPORT OF REGISTRARS OF VOTERS FOR YEAR 1919

Whole number assessed polls Dec. 31, 1919	2484
Whole number registered voters Dec. 31, 1919	2180
Registered voters Jan. 1, 1919	2015
Increase in number of voters	165
Number of women registered Dec. 31, 1919	280

GEO. H. CARTER,
Clerk for Registrars of Voters.

December 31, 1919.

BOARD OF HEALTH, 1919

ORGANIZATION

MARSHALL W. JONES, Chairman
CARL F. WOODS
MOTT A. CUMMINGS, M. D.

APPOINTEES

Health Officer	Maurice Dinneen
Plumbing Inspector	Maurice Dinneen
Milk Inspector	Maurice Dinneen
Bacteriologist	Herbert E. Bowman
Stable Inspector	Neil McFeeley
Sanitary Inspector	Jessie Cline
Inspector of Slaughtering	William Buckley, M.D.V.
Director of Tuberculosis Work	Fredrika Moore, M.D.
Clerical Assistant	Elinor Lawlor

REPORT

Of the Winchester Board of Health for the year 1919

For about ten years the personnel of the Winchester Board of Health remained unchanged, but the past year saw two changes. In June Danforth W. Comins resigned and Carl F. Woods was appointed to fill out his term.

Nov. 1 Dr. Clarence J. Allen was compelled by ill health to resign. Dr. M. A. Cummings was chosen to serve until the election next March, and Maurice Dinneen was appointed Health Officer.

The Board were unanimously of the opinion that the time had come to appoint a full time clerk and that a permanent office should be established in the Town Hall. As a result of this Miss Elinor Lawlor was appointed as clerical assistant. The records and other property of the Board were removed from Doctor Allen's residence to the Town Hall and the office is now open for business between the house of 8.00 and 11.30 A. M., and from 1.00 to 5.00 P. M., daily, except Saturdays from 1.00 to 5.00 P. M.

GENERAL HEALTH CONDITIONS

The terrible epidemic of influenza that swept over the world in 1918 left behind a trail of lessened vitality and lowered resisting power that increased the death rate for last year far beyond the normal.

This increase was not confined to any one municipality, state or nation. Of course the deprivation and suffering caused by the Great War was an important factor and it will probably be several years before health conditions get back to normal again. The death rate for 1919 was 12.40 and the infant mortality was 66. There were 21 deaths of non-residents at the Winchester Hospital. Deducting these the death rate for the year was 10.47.

The Health Officer, in a series of articles published in the Star last summer, advocated the advisability of employing a public health nurse, working under the direction of this Board, and had expected to ask for an appropriation at the next Town Meeting to cover this expense. The Visiting Nurse Association, recognizing the immediate need of such a nurse, have rendered a very commendable service in the community by employing one and have very kindly allowed her to give part of her time to the work of our Board until such time as the Town will appropriate a sum sufficient to cover the expense.

There is a wide field where very effective preventative measures can be taken which will lessen infant mortality. The Board believes that, as this work is distinctively within the province of the Municipality, it should bear this expense, rather than the Visiting Nurse Association. The modern trend is rightly toward centralization and all activities working to the improvement of the public health should be under the Health Department, and that department held accountable for the way in which the work is done.

We also believe that the medical work which is now done by the School Board should more properly be under the jurisdiction of the Board of Health. These Boards have in times past during epidemics worked in harmony together, using the best modern methods to prevent the spread of disease.

There has been some criticism, but we believe it is now generally agreed that the policy adopted of keeping the schools open at such times has given better results than if they were closed, as it gives the school physician and nurse a better chance to control the spread of the disease. Should the time ever come when a divided authority would not accomplish these results, then such authority should be properly centralized in the Board of Health.

Ice cream and soft drinks are now served from sterile dishes. All victims of venereal disease who let their treatment lapse are promptly looked up and compelled to resume treatment. Sufferers with tuberculosis are well cared for. Active cases who will submit to treatment are sent to a Sanitarium and when discharged are looked after regularly until there is no danger of a relapse. The Board tried maintaining a Tuberculosis Clinic, but there were so few cases that the Clinic was discontinued and the patients are now seen in their homes by a competent physician.

MILK

The high quality of the milk sold in Winchester has been maintained. Each month the Inspector collects samples which are carefully tested in the laboratory of the Somerville Health Department and the results published in the local paper. This plan has been pursued and has given our Town one of the cleanest milk supplies in the commonwealth. It seems wise to again caution the consumer against placing too much importance on a very low bacterial count. Milk with a count of 50,000 per C. C. is good milk. If the dealer consistently keeps his count below 100,000 his customers need not question its quality.

Now and then an abnormally high fat content will be given. This usually means that the milk was permitted to stand in the mixer a few minutes before bottling; this will give the first bottles drawn a very low fat content and the last ones an abnormally high one.

As in previous years the local producers have given this Board their hearty support and sold their product for as low a

price as business conditions permitted, and at the prices charged, milk is one of our cheapest foods and should be used much more extensively than it is.

FLIES

Under this caption we wish to repeat what we said last year, viz.: All efforts made to lessen the number of flies in Winchester are based on the fact that 90 per cent. of ordinary house flies are bred in horse manure.

Horse stables are licensed and the manure either treated with chemicals or kept in tightly covered metal barrels and removed from the premises at least twice each week. Inasmuch as it requires eight days for the mature fly to develop from the egg, this method cares for the breeding places. In addition to this a Sanitary Inspector is employed to see that the garbage cans are kept tightly covered and free from leaks thereby cutting off the most common food supply. Following this double plan of eliminating the breeding places and shutting up the food supply the number of flies observed grew less from year to year. When the plan was first inaugurated the provision stores had to screen their food in June. The date was gradually advanced and last year no orders to screen food had to be given.

These methods have accomplished about all they will. In order to make Winchester a flyless town (which can be done) there must be a daily municipal removal of all manure and a much more rigid examination of yards for sources of food supply. These measures will add enormously to the expense and are not recommended for the coming year.

SWINE

During the war the policy of discouraging the fattening of swine in the thickly settled portions of the Town was a relaxed and many swine licenses were issued. At the expiration of the licenses last April, the Board decided to resume its former policy. It was not practicable to do so at once because so many people had small pigs that would have to be

disposed of at a loss. After much study of the situation, it was decided to extend most of the licenses until December 31, after which no new ones should be granted except where the conditions are strictly sanitary and in accordance with such regulations as the Board may make from time to time. In a few localities where the pig pens were particularly numerous or especially offensive, the license expiring last April were not renewed.

ASHES

Collecting ashes is not a function that should be performed by the Board of Health. Inasmuch as the license granted is to use the streets it is evident that the Street Department should control the matter.

The question of dumping in improper places would still be under the jurisdiction of the Health Department. The care of the authorized dump has been assumed by the Park Department, because they use the material collected, so all that will be required is a slight change in the Town By-Law authorizing the Superintendent of Streets to issue the licenses instead of the Board of Health. The general plan for caring for ashes and other house refuse originated in Winchester and has worked very well here. It has cleaned up the Town and kept it clean. The money paid out is less than would be required if the municipality did the work. The people who have the work to do have the bills to pay instead of its appearing in the tax rate. It furnishes quite a number of men a means of livelihood during the winter, and what is more important than all the rest, our curbs are not lined with ash barrels at least one day each week.

PLUMBING

Since the outbreak of the Great War, there has been little building construction so there has been less plumbing done but the organization has had to be kept intact and what work there has been to do has been done in the usual efficient manner.

SEWERS

Owing to a strike of the men employed by the Water and Sewer Board, sewer construction work suffered during last year and there will be all the more need of an extra amount of such work in 1920.

There are still quite a number of streets and parts of streets unsewered and sewer construction work should be continued until every street has its sewer.

GARBAGE

The work in this department has continued, we believe, to give general satisfaction. For a short time during the late summer we were unable to remove the garbage as promptly as it should have been owing to an unforeseen increase in the amount. We shall endeavor to be prepared for this situation next summer.

It is of interest to note that during the war the garbage decreased about 50 per cent. in quantity, but last year the amount was even greater than before the war.

We have for several years stated in our report that the collection of garbage is not properly a health measure, and should, therefore, be done by some other department. The work, however, has been done so satisfactorily that the tax payers evidently want to leave well enough alone. There is, however, a great deal to be said in favor of having this work done by the Highway Department under jurisdiction of the Board of Selectmen. Our Board will welcome the change if it is thought advisable.

DIPHTHERIA

Several years ago this Board came to the conclusion that, contrary to the general opinion, diphtheria was a disease that could be controlled. It was realized that considerable money would have to be spent at first, but if a fair measure of success could be attained, the money spent would be a very valuable investment. The plan as finally perfected and since prac-

ticed involves two things: first, promptly isolate every victim, second, isolate and examine daily every person exposed until it is determined whether he is to have the disease or not. Arrangements were made with the Contagious Hospital at Brighton to care for such victims as could not be properly isolated at home. As soon as notice is received of a case of diphtheria, the Health Officer visits the premises and determines whether the patient and attendant can be isolated in a room or rooms with a separate bath. If so, the patient and attendant are shut off from the rest of the household, food is brought to the door of the suite and transferred by the nurse to her own dishes, which she later washes herself.

Bed linen, clothing, etc., are soaked in a formaldehyde solution before leaving the infected suite. The nurse is not allowed to leave the quarantined rooms and no one but the doctor and, in very serious cases, the clergyman, is allowed to enter.

All persons who have been exposed are kept at home eight days and examined by a physician every day. The seventh day cultures are taken from every throat and if all are negative the contacts are allowed to go and come as if the disease were in another state instead of the house they occupy.

In some instances the wage earner is allowed to go about his work if that work be such as will not involve the safety of others, but he must be seen by a physician every day the same as the rest of the family. Wage earners who are kept at home are paid three-fourths of their wages up to $12.00 per week, the law limiting the payment to that amount.

If the Health Officer discovers that the patient and attendant cannot be properly isolated in the home, the patient is promptly removed to the Brighton Hospital, with the consent of the parents, if such consent can be obtained, by process of law, if consent is withheld. So long as this plan is followed, it is very improbable that Winchester will ever suffer from a continued epidemic of diphtheria. Of course there will be sporadic cases so long as there are cases in other municipalities and our people come in contact with them, but all such outbreaks can be promptly controlled.

We have on file a letter from a representative of the State

Department of Health commending the work Winchester has done with this disease and telling us that there is no municipality in the State and he doubts if there is one in the country that has done so much in this direction as our Town.

SCARLET FEVER

Outbreaks of scarlet fever are handled exactly like outbreaks of diphtheria except that throat cultures are not taken the seventh day.

Before adopting this plan there used to be epidemics of scarlet fever involving from fifty to several hundred cases. Since, there has been no continued epidemic and it is hard to understand how there can be one.

COMMUNICABLE DISEASES

The terrible epidemic of influenza that began in 1918 did not run its course until April of 1919. Except for it there has been no epidemic of communicable disease. There were four cases of diphtheria during the year. The fact that the cases occurred one each month in June, August, September and November is an interesting commentary on the success following the Board's plan of handling this disease. There is not the slightest doubt but if this plan or some other equally effective were followed everywhere, the disease would soon cease to exist.

There were 13 cases of scarlet fever scattered through the year from January to October. In months where there were more than one case the secondary cases were contacts from the first case, but they were being carefully watched and removed to a hospital before they could infect any one else. In one family a child had scarlet fever, but no doctor was called and it was not until two of the contacts came down with the disease that the condition was discovered and steps taken to stop further spread of the trouble. All these things require eternal vigilance on the part of the Health Officer and now that this official is no longer a member of the Board, it is proper for the Board to tell the citizens that few of them have any idea of how completely their safety is in the hands of their

Health Officer. He cannot do his work well unless he loves it, and when he does do it well the value of his services to his community is beyond any financial compensation.

FINANCIAL

During the year the following sums were spent for Health work:

Communicable Diseases	$1,842.94
General Administration	1,709.09
Bacteriologist	250.00
Milk Inspector	
Salary	300.00
Other expenses	5.50
Stable Inspector	200.00
Sanitary Inspector	75.00
Collecting Garbage	5,216.06
Care of Dumps	244.13
Plumbing	603.20
Vital Statistics	90.25
Total	$10,536.17

The sums spent on account of communicable diseases were:

Hospital Bills	$1,450.36
Tuberculosis Director's Salary	150.00
Detention Bills	14.25
Doctors' Bills	163.72
Aid rendered	50.43
Other expenses	14.18
Total	$1,842.94

TABLE SHOWING CAUSES OF DEATH

Addisons Disease	1	Influenza	12
Angina Pectoris	3	Intestinal Toxaemia	1
Apoplexy	16	Lobar Pneumonia	2
Arterio-Sclerosis	6	Marasmus	2
Articular Rheumatism	1	Meningitis	2
Atelectasis, congenital	1	Mitral, Stenosis	1
Broncho Pneumonia	8	Mitral, Regurgitation	1
Bronchial Asthma	1	Nephritis	12
Cancer	3	Pernicious Anaemia	2
Carcinoma	9	Pertussis	1
Congenital Obliteration of Bile Duct	1	Pneumonia, Apoplectic	1
Diabetes Mellitus	2	Premature Birth	5
Drowning, accidental	1	Pulmonary Tuberculosis	4
Embolism	4	Respiratory Paralysis	1
Endocarditis	1	Still Birth	12
Enteritis	1	Stomach Disease	1
Gangrene	1	Suicide	2
Gastritis	1	Tuberculosis of the Lungs	1
Heart Disease	19	Thrombosis	1
Hernia	1	Typhoid Fever	1
Total		146	

TABLE SHOWING DEATHS BY MONTHS

	Males	Females	Totals
January	6	14	20
February	10	9	19
March	5	7	12
April	6	3	9
May	4	3	7
June	7	3	10
July	4	5	9
August	4	4	8
September	6	7	13
October	3	1	4
November	5	4	9
December	1	13	14
Totals	61	73	134

TABLE SHOWING CAUSES OF INFANTILE DEATHS

Acute Gastritis	1
Apoplexy	1
Congenital Atelectasis	1
Congenital Obliteration of Bile Duct	1
Embolism	1
Enteritis	1
Hernia	1
Influenza	2
Intestinal Toxaemia	1
Marasmus	2
Meningitis	2
Premature Birth	5
Total	19

TABLE SHOWING DEATHS BY AGES

	Males	Females	Totals
Under 1 week	5	6	11
1 to 2 weeks	1		1
2 to 3 weeks	1		1
3 to 4 weeks			
1 to 2 months	1	1	2
2 to 3 months			
3 to 6 months		2	2
6 to 12 months		2	2
1 to 2 years		2	2
2 to 3 years		1	1
3 to 5 years			
5 to 10 years	1	2	3
10 to 15 years	2	1	3
15 to 20 years			
20 to 30 years	1	6	7
30 to 40 years	6	4	10
40 to 50 years	7	5	12
50 to 60 years	8	13	21
60 to 70 years	12	7	19
70 to 80 years	10	15	25

80 to 90 years	5	4	9
Over 90 years	1	2	3
Totals	61	73	134

TABLE OF COMMUNICABLE DISEASES

Name of Disease	Jan.	Feb.	March	April	May	June	July	Aug.	Sept.	Oct.	Nov.	Dec.	Totals
Chicken Pox		1	7	3	9	2	2			6	6	10	46
Diphtheria						1		1	1		1		4
German Measles	1												1
Influenza	167	23	45	2									237
Mumps				2	3	1				1		5	12
Ophthalmia Neonatorum	1	1	2										4
Pneumonia, Lobar	7	1	2	1									11
Scarlet Fever	1		2	3	4					2		1	13
Suppurative Conjunctivitis												1	1
Tuberculosis, Pulmonary	1					2	2	1		1		1	8
Tuberculosis, all other kind											1		1
Typhoid Fever							1						1
Whooping Cough	1				1		5		4	1	4		16
Totals	179	26	58	11	17	6	10	2	5	11	12	18	355

Signed,

MARSHALL W. JONES,
CARL F. WOODS,
MOTT A. CUMMINGS, M. D.
Board of Health.

REPORT OF THE MILK INSPECTOR

To the Board of Health, Winchester, Mass.:

Gentlemen:

I respectfully submit the following report for the year ending December 31, 1919.

An excellent supply and quality of milk is furnished the residents of this Town at the present time. The bacteria count is well within the established limits and meets the requirements, in some cases, of certified milk. Its food value is well above the legal standard.

Local production has been decreasing for some years past and the source of our milk supply is gradually receding beyond our town and state limits. Local production should be encouraged and your inspector is of the opinion that the present high standard and excellence should be maintained.

The price of milk has not increased in proportion to other dairy products and is still one of the cheapest and most nutritious of animal foods. Dr. McCollum says that every adult should use not less than one quart a day because of the food value and vitamines contained therein.

Cows are becoming very scarce. Dr. Gilbert of the Chamber of Commerce states that between the years of 1860 and 1910 there has been a decrease of 42 per cent. in cows when compared to the increase in population. The most depressing fact is that this process is going on all the time and the large dealers are obliged to go further back into the country for their supply. This means older milk and a less desirable product. We have within a 15-mile radius of our Town many excellent farms that should be worked. Dairies should be established and farmers directed and encouraged in the making of a good, wholesome, clean milk, under local supervision.

The enterprising dairyman has at the present time to contend against many serious disadvantages such as the excessive cost and maintenance of milch cows, the increased wages demanded by labor, and other difficulties incident to the business.

The problem of milk production is vitally interesting to the inhabitants of the Town and the local producer should be encouraged in every reasonable way.

MARKET MILK

Name	No. of Samples	Av. Bacteria per C. C.	Av. Fat Content	Av. Total Solids	Where Produced
Hosea Foster Winchester	1	20000	4.50	13.34	Stone Ave., Winchester
Mrs. E. W. Davis Winchester	12	29583	3.96	12.76	Washington St., Winchester
Clarence Perkins Winchester	12	31250	4.44	13.33	Cross St., Winchester
Stephen Thompson Winchester	12	34000	4.20	13.18	Pond St., Winchester
Edward Chase Winchester	12	35500	4.31	13.22	Forest St., Winchester
Wm. Schneider & Sons Woburn	12	41500	3.91	12.63	Mishawum Rd., Woburn
H. P. Hood & Sons Charlestown	12	58216	3.69	12.23	Pittsfield, N. H.
Mrs. John Day Woburn	12	76166	4.24	12.93	Hill St., Woburn
Mrs. Louise Morton Woburn	12	123758	4.60	13.76	Holton St., Woburn
John Quigley Winchester	12	131750	4.61	13.36	Wendell St., Winchester
S. S. Symmes	4	131750	4.40	12.84	Off Highland Ave., Winchester
Wm. Fallon & Sons Stoneham	12	132250	3.86	12.22	Parkway, Stoneham
H. N. Bryer Winchester	9	163583	4.19	12.69	432 Washington St., Winchester
D. Whiting & Sons Charlestown	12	204833	3.68	12.24	Wilton, N. H.

BABY MILK

Name	No. of Samples	Av. Bacteria per C. C.	Av. Fat Content	Av. Total Solids	Where Produced
Mrs. E. W. Davis Winchester	11	50818	3.77	12.50	Washington St., Winchester

GRADE A MILK

H. P. Hood & Sons	1	78000	4.00	12.99	Pittsfield, N. H.

Number of Samples	169	Number of Cream Samples	3
Store Inspections	35	Number of Milk Licenses	46
Dairy Inspections	180	Number of Oleomargarine Licenses	12

Respectfully submitted,
MAURICE DINNEEN,
Milk Inspector.

December 31, 1919.

REPORT OF THE PLUMBING INSPECTOR

To the Board of Health, Winchester, Mass.:

Gentlemen:

The following is a report of the work done in the Plumbing Department during the year ending December 31, 1919:

The number of permits issued during the year for plumbing and the installation of fixtures shows an increase over the previous year.

The number of permits issued for sewer connections, although less than last year, shows that certain unsanitary conditions which were a menace to the public health have been eliminated and great improvements made for the public good.

In the annual report of this department for the year 1918 a number of amendments to improve the plumbing By-Laws of the Town were recommended. They were forwarded to the Committee on Revision of the Building By-Laws for consideration. Your inspector appeared before that committee and advised them of the necessity and the benefits to be derived therefrom and urged their adoption for practical and economical reasons.

The committee has approved the changes recommended by your inspector and will report in favor of the proposed amendments to the Plumbing By-Laws.

Permits to do plumbing work	103
Plumbing installed in new buildings	19
Sewer connections to old buildings	18
Sewer connections to new buildings	17
Cesspool connections to new buildings	3
Water closets installed	79
Bath tubs installed	62
Wash trays installed	22
Set trays installed	7
Kitchen sinks installed	32
Urinals installed	5
Wash bowls installed	53
Pantry sinks installed	2
Traps replaced	4
Fixtures replaced	10
Running traps removed	2
Closets installed	5
Lavatories installed	20
Chemical sinks installed	2
Shower baths installed	3
Traps remodeled	2
Locations changed	20

Respectfully submitted, MAURICE DINNEEN,

Plumbing Inspector.

REPORT OF THE SANITARY INSPECTOR

To the Board of Health, Winchester, Mass.:

Gentlemen:

I respectfully submit the following report of my work as Sanitary Inspector for the season, June 25th to September 17th, 1919.

For the first three weeks I spent the equivalent of five three-hour days per week, making an average of about one hundred twenty calls a day. This practically covered the territory for the first time. The total number of calls for the season is 2064. Of this total 201 are second calls, i. e., calls which were required by notices previously served, or by other memoranda which indicated that conditions were not entirely satisfactory.

The number of unsatisfactory cases notified and recorded is as follows:

June	25
July	21
August	6
September	4
Total	56

This number exceeds that of last year because I have depended less on verbal notice. The greater part of these cases were due, not to unfamiliarity with the regulations of the Board of Health, but to neglect and carelessness.

The majority of the residents show a willingness to co-operate with the Board of Health that is very gratifying.

Respectfully submitted,

JESSIE CLINE,

Sanitary Inspector.

REPORT OF THE STABLE INSPECTOR

Winchester Board of Health:
Gentlemen:

I respectfully submit the following report of the inspection of stables during the season of May 1st to October 1st, 1919.

This Board, acting under the authority of Section 69 of Chapter 102 of the revised laws, has granted 79 licenses to maintain and conduct stables.

At the request of the Health Officer I began the regular work of inspection May 1. As noted above I had 79 stables to examine, 48 of which I examined each week or oftener and the other 31 I examined every two weeks or oftener.

As in previous years a report was made daily to the Health Officer, stating the number of inspections made, violations noted, together with recommendations.

In the month of July Mr. Neil McFeeley was obliged to temporarily discontinue the work and Mr. George Kerrigan was engaged as substitute to complete the season.

With the exception of a few instances stable owners were willing to co-operate. The barns were made as sanitary as possible and a distinct improvement was noted in the removal of manure and in a more liberal use of lime.

Your inspectors made 1330 examinations and reported 62 violations.

Respectfully submitted,

GEORGE KERRIGAN,

Stable Inspector.

December 31, 1919.

REPORT OF THE DIRECTOR OF TUBERCULOSIS WORK

Board of Health, Winchester, Mass.:

Gentlemen:

The following is a report of tuberculosis work done in Winchester during 1919:

Total number of cases investigated	28
Total number of active cases	16
Total number of new active cases	10
Active cases under private direction	10
Court cases	1
Number of different homes visited	12
Number of home visits	31
Number of examinations	21
Calls by Public Health Nurse	17

Respectfully submitted,

FREDRIKA MOORE, M. D.,

Director of Tuberculosis Work.

REPORT OF CEMETERY COMMISSIONERS

The Cemetery Commissioners herewith respectfully submits its report of the work done for the year 1919:

We have laid out and graded five new lots on Pine Avenue, and have regraded and seeded four of the old lots.

We have applied twenty-five loads of gravel to the roadway of Hillside Avenue, and have painted and put in thorough repair the two Summer Houses. All settees and seats have been repaired and painted, and we have laid seven large and ten small cement foundations.

The Tree Warden's force has made its annual visit and by removing a few dead trees and branches have improved the appearance of the Cemetery in a large degree.

So much rain fell in last summer that we were obliged to keep our force cutting grass to the exclusion of other work.

The Permanent Care Fund is invested in the following securities:

Par		Purchase Price
$3,000.00	City of Minneapolis 4's	$2,895.00
5,000.00	Boston Elevated Railway Co. 4½'s	5,081.25
1,500.00	Boston Elevated Railway Co. 5's	1,500.00
5,000.00	Concord & Montreal Rd. Co. 4's	4,962.50
1,000.00	Boston & Albany Rd. Co. 5's	1,065.00
1,000.00	City of Omaha, Neb., Omaha Water Bond 4½'s	1,000.00
5,000.00	Boston & Northern Street Railway Co. 4's	4,600.00
10,000.00	American Telephone & Telegraph Co. 4's	9,012.50
5,000.00	New York, New Haven & Hartford Rd. Co. 3½'s	4,125.00
2,000.00	City of Chicago, Ill., 4's	2,000.00
6,000.00	T. S. Knight, Mortgage	6,000.00
1,000.00	Liberty Loan Bonds 3½'s	1,000.00
1,500.00	Liberty Loan Bonds 4's	1,500.00
1,000.00	Liberty Loan Bonds 4¼'s	1,000.00
1,000.00	Liberty Loan Bonds 4¼'s	1,000.00
1,500.00	Liberty Loan Bonds 4¾'s	1,500.00
1,509.92	Winchester Savings Bank, uninvested principal	1,509.92
$52,009.92		$49,751.17

The Commissioners have examined the securities in the hands of the Town Treasurer and found them as reported.

CEMETERY STATISTICS FOR THE YEAR 1919

MORTUARY

Number of males interred	33
Number of females interred	48
Total number of interments	81

LOTS SOLD DURING THE YEAR 1919

Arthur S. Kelley, southwesterly half lot 900	$75.00
Thomas A. Hooper, grave 20, lot 1140	10.00
William A. Ayer, grave 17, lot 1143	10.00
Ralph T. Damon, lot 837	100.00
Edith S. Foster, lot 584	375.00
Carl G. Forsberg, grave 18, lot 1143	10.00
Samuel E. Perkins, lot 565	475.00
Herbert Latham, grave 21, lot 1140	10.00
William O. Dupee, northeasterly half lot 900	75.00
George H. Hamilton, lot 1681	50.00
Mrs. Theresa A. Bagley, lot 603	325.00
John M. L. Enman, lot 836	100.00
Arthur A. Belville, graves 19-20, lot 1143	20.00
Miss Fanny Lynam, lot 1703	50.00
Albert F. Blaisdell, lot 601	325.00
Mrs. Nina B. Page, grave 23, lot 1141	10.00
George McFeeders, grave 22, lot 1146	10.00
Henry C. Blood, lot 834	100.00
Mrs. Alferetta Romkey, grave 23, lot 1146	10.00
William L. Thompson, grave 24, lot 1146	10.00
Kelley & Hawes, grave 22, lot 1141	10.00
William Munroe, grave 24, lot 1141	10.00
T. Price Wilson, lot V	50.00
	$2,220.00

PERMANENT FUNDS DEPOSITED FOR PRIVATE LOTS DURING THE YEAR 1919

Arthur S. Kelley, southwesterly half lot 900	$100.00
Ralph T. Damon, lot 837	150.00
Edith S. Foster, lot 584	200.00
Samuel E. Perkins, lot 565	200.00
William O. Dupee, northeasterly half lot 900	100.00
George H. Hamilton, lot 1681	50.00
Mrs. Theresa A. Bagley, lot 603	200.00
John M. L. Enman, lot 836	150.00
Miss Fanny Lynam, lot 1703	50.00
Albert F. Blaisdell, lot 601	200.00
Henry C. Blood, lot 834	150.00
Mrs. Mary Bradford Robinson, lot 158	200.00
T. Price Wilson, lot V	100.00
	$1,850.00

CHARLES A. GLEASON,
HENRY J. WINDE,
ERNEST R. EUSTIS,
JOSEPH L. S. BARTON,

December 31, 1919. *Cemetery Commissioners.*

THE TWENTY-SIXTH ANNUAL REPORT OF THE COMMITTEE IN CHARGE OF THE ASA FLETCHER TRUST FUND

PRINCIPAL

The investment of the Asa Fletcher Trust Funds remains the same as last year, to wit:

	Face Value	Cost
Deposit in the Winchester Savings Bank	$830.59	$830.59
Fifty shares Nashua & Lowell Railroad Corporation	5,000.00	10,951.25
One hundred shares Old Colony Railroad Company	10,000.00	18,268.50
Thirty-five shares Boston & Maine Railroad, preferred	3,500.00	5,460.00
Fifty shares Boston & Albany Railroad Company	5,000.00	11,367.76
One mortgage of real estate in Winchester	8,000.00	8,000.00
	$32,330.59	$54,878.10

INCOME ACCOUNT

DR.

Dividends on 50 shares Nashua & Lowell Railroad Corporation	$450.00
Dividends on 100 shares Old Colony Railroad Company	700.00
Dividends on 50 shares Boston & Albany Railroad Company	437.50
Interest on Mortgage note	400.00
Interest on deposit in Winchester Savings Bank	37.78
Interest on income in Winchester Trust Company	23.42
	$2,048.70

CR.

Paid box rent in safe deposit vaults	$5.00	
Transferred to Town Treasurer, for Overseers of the Poor, and made subject to their order, for disbursement by them in accordance with the provisions of the will of Mr. Fletcher	2,043.70	
		$2,048.70

ALFRED S. HALL,
DAVID N. SKILLINGS,
VINCENT FARNSWORTH,

Winchester Trustees of the Asa Fletcher Fund.

December 31, 1919.

REPORT OF THE PLANNING BOARD

FOR THE YEAR 1919

MAPS

Through the courtesy of the office of the Town Engineer an excellent large scale map of the Town has been prepared for the Planning Board, showing, in colors, the location of the different plots of land owned by the Town. The location of building lines adopted by the Town on various streets is indicated. It would be of great value to have a contour map. Such a map would be found of great assistance to the Board of Survey in considering new developments, and would be of service to other Boards which have occasion to study the present and future development of the Town.

BUILDING LINES

Building Lines were applied this year on White Street, Vine Street and Stratford Road, thus adding to the list of Streets now twenty-five in number that will be protected for all time from a development dictated only by financial return. We believe the Selectmen will present other important streets for this treatment at the coming Town Meeting, and the Board does not hesitate to commend this policy most heartily. The Building Line has been applied in a number of instances, in response to petition by residents who desired to make sure that their property might not be injured by a policy showing lack of thought or interest in the welfare of the community. We urge citizens to interest themselves in this very important matter to the end that building lines may be uniform and proper set-backs from street ensured.

ACCEPTANCE OF STREETS

The only thoroughfares in the center of the Town which are still private ways are Railroad Avenue and Elmwood Avenue. The acceptance of Railroad Avenue was suggested

in the report for 1918. It would be of mutual advantage to the Town and the owners of the land abutting on Elmwood Avenue to have this Avenue made a public way. To bring about this result would require proper concessions on the part of the owners for the resulting benefits that would accrue.

CONDITIONS GOVERNING ACCEPTANCE OF STREETS

The Board has conferred with the Selectmen on this subject and has carefully considered the findings of a special committee appointed by the Selectmen to report on a uniform method of procedure in the Acceptance of Streets. Briefly the recommendation of this committee is that streets be accepted in accordance with the provisions of the State Law known as the Betterment Act. When streets are accepted under this Act, the cost of such improvements as surfacing, gutters, curbing and sidewalks is assessed in whole or in part on the property which in the estimation of the Selectmen has received a direct benefit by the improvement, but this assessment shall never exceed one-half the estimated benefit.

The Planning Board is in thorough agreement with this recommendation. It gives a uniform method of procedure, which is fairer both to the abutters and to the Town than the practice which has prevailed heretofore of getting much or little of the cost of improvements from the abutters, depending on a variety of considerations not the least of which was the public spirit, or lack of it, of the abutters.

It is for the benefit of the Town to accept and improve its streets, for it produces higher taxable values, but the cost should be more fairly distributed between the Town and the property directly benefited. That the Betterment Act produces this result is borne out by the experience of Arlington and Watertown, which have successfully used the Act for several years.

SIDEWALKS

The Board heartily commends the policy undertaken by the Selectmen of beginning the construction of Tar Macadam sidewalks in the outlying sections. The walk built on Forest

Street, about 2800 feet in length will, we are confident, prove of great benefit to all abutters and to the public in general. The needs of such walks are fundamental as they tend to insure the lives of those who, but for these walks, would be obliged to walk in the street. The Board feels that the section on Cambridge Street, from Everett Avenue to the Country Club, should have early attention in this direction, and that Pond St., Cross St., and Highland Ave. should be provided with sidewalks their entire length, just as early as the funds can be provided. There is also a strong sentiment abroad that the Town should undertake a substantial building of Granolithic walks this year. Undoubtedly we are behind other Towns similar to Winchester in this type of walk. The Town Engineer, after careful study, will recommend a programme that will call for a Bond Issue of moderate amount, practically one-half of the cost of which will be returned to the Town by abutters. We believe the citizens will approve a policy that provides the Town with fine permanent walks and at the same time improves the appearance of the Town and adds to the value of abutting property.

IMPROVEMENTS AT RAILROAD STATION

Studies have been made of plans for an automobile concourse on the East side of the Railroad track at the Station. At the present time the facilities for automobile service are inadequate. This condition will constantly increase. The plans involve a slight taking on the Southerly side, also the purchase by the Town of real estate on the Northerly side. The elimination of the two buildings and the overhead bridge, and a substitute for the latter of a passage under the Railroad would add greatly to the attractiveness of that section, besides being a very much more convenient connection for the two sides of the track. When the Post Office is moved to the new Government Building on Waterfield Road we feel the Public will demand, and should be provided with, an easier approach from the West side than now exists. It can easily be seen that with this plan carried out the view from one side of the tracks to the other will be greatly improved, particu-

larly from the Common looking East, which would include the Government Building, the Unitarian Church, Bridges, Boulevards and High School, and the upper part of Manchester Field, instead of the unsightly structures that now obstruct the view.

In the so-called Town Plan for the elimination of the grade crossing provision for this underground passage is incorporated and any undertaking suggested in the foregoing is in harmony with the Town Plan.

SCHOOL ACCOMMODATIONS

During the year a conference was held with the School Board to consider the needs of the Town for increased school accommodations.

First:—While at present there seems to be a sufficient number of rooms to care for the present public school population, the location of the various buildings leaves much to be desired.

Second:—The present wooden school buildings, while possibly in fair repair, are not of the modern type, and are inferior to what citizens of as well-to-do a Town as is Winchester have a right to expect.

Third:—There is an especial shortage of school accommodations on the West side, with the resulting makeshift disposition of the lower grades.

Fourth:—The present strong trend in public schools is toward a division into three units known as Elementary, Junior High and Senior High Schools. If Winchester is to have the advantages accruing from this new arrangement, it will require a careful study of the available school accommodations, with a consideration of the necessity of acquiring additional land for school purposes.

JUDKINS POND

The Board, at the invitation of the Park Commissioners, has looked over the proposed further development of the shores of Judkins Pond and is in sympathy with their proposition to complete the work that was begun in 1919 and en-

dorse their suggestions as to the desirability of the Town owning certain lands on the Northerly border of this Pond. Such purchase would complete the public ownership and control of all the land, with two minor exceptions, bordering the Abbajona River.

BUILDING LAWS

The work of the Committee on Building Laws will come before the Town at an early date. It must be apparent that a most careful study has been made of the best practices prevailing, and the Town is to be congratulated on the building code suggested. It especially concerns the Planning Board to bring before the Town such matters as tend to improve housing conditions, and in this new building code is found much that will be of distinct advance in making Winchester a Town of desirable, safe and sanitary homes.

APPRECIATION

The Planning Board has frequently been called in conference with the various Boards of the Town and desires to express its appreciation of the courtesies extended by them.

PRESTON POND.
ARTHUR W. DEAN,
RICHARD B. DERBY,
FRANK E. ROWE,
FLAVEL SHURTLEFF.

Planning Board.

REPORT OF THE TRUSTEES OF THE WINCHESTER PUBLIC LIBRARY

The Trustees wish to thank all those who have made gifts to the Library during the past year.

As the Librarian's report shows the circulation of books and periodicals has been 65,935, 13,684 greater than last year, and 5,054 greater than any previous year. An increase of about 26 per cent. and 11 per cent. respectively. This very forcibly attests the growth in appreciation of the library by the people of the Town, and marks the increase in the demands upon the Library staff.

The Librarian's report, which follows, gives a detailed account of the work of the Library during the year. The trustees recommend that the Town appropriate the sum of $4800 for the support of the Library during the coming year.

The term of Mr. Robert Coit as Trustee expires in March, 1920.

RECEIPTS

Appropriation			$4,500.00
Nancy S. Howe fund			85.00
			$4,585.00

EXPENDITURES

Books:			
Fiction	$348.21		
Non-fiction	457.22		
Juvenile	194.19		
Periodicals	308.97		
		$1,308.59	
Payroll		2,331.75	
Expenses:			
Binding	$331.15		
Lighting	321.02		
Telephone	21.64		
Printing	68.23		
Express	21.09		
Cleaning and repairs	85.65		
Supplies	74.18		
Sundries	20.15		
		$943.11	
			4,583.45
Balance on hand December 31, 1919			$1.55

Receipts turned into Town Treasury, $160.00

THE DAVID N. SKILLINGS FUND

Balance on hand, January 1, 1919	$859.02	
Interest to December 31, 1919	39.09	
Balance January 1, 1920		$898.11

G. H. EUSTIS,
EDGAR J. RICH,
ROBERT COIT,

Trustees.

December 31, 1919.

LIBRARIAN'S REPORT

To the Trustees of the Winchester Public Library:

Gentlemen:

It is a pleasure to realize the fulfilment of my prediction of a year ago, that with the armistice signed and peace in prospect, people would return to the reading of books.

The circulation has far exceeded all expectations, in spite of the natural unrest of the reconstruction period.

The circulation of 64,935 volumes is the largest in the history of the library; 5054 more than in any previous year.

Appeal for Books: Doubtless many of our citizens are not aware of how welcome contributions of books are to our library. Fortunately for us, some of our townspeople have continued to send us their novels, books of travel, etc., as they very generously did during the war-time for the soldiers.

We can use to great advantage extra copies of fiction. Bibles, illustrated books, Baedekers, guide books, etc., often prove most helpful with the work for schools.

We are especially glad to receive photographs and pictures to add to our collection.

Brief outline of special exhibits of books, etc., this year:

March: Immigration, used for debate by the High School pupils.

April: Gardening, catalogues of seeds, bulbs, plants, etc.

May: Music, to aid the Public School music contest. Great interest among the lower grades.

August: Armenia. Andrew Carnegie.

September: Belgium. Photographs of King Albert and Cardinal Mercier during their visits to this country. Also photograph of Prince of Wales at the time of his visit.

October-December: Red Cross and War Savings Stamps posters displayed and bulletins and booklets freely distributed.

November 3-10: Good English week: Books on language, correct speech, etc., selected by the English teachers of the High School.

December: Books for Christmas gifts. A graded list of books entitled "The Bookshelf for Boys and Girls from nursery rhymes to grown up time," selected and annotated by Miss Clara W. Hunt of the Brooklyn Public Library, Miss Marion Cutter of the Bridgeport Public Library and Mr. Franklin R. Mathiews, chief librarian, Boy Scouts of America, distributed to help people buy good books for Christmas gifts for their children.

Co-operated with the Fortnightly Thrift Exposition. People were surprised to learn we had books on such subjects.

Co-operation with Schools: From time to time at the request of the teachers, books selected by them have been reserved in the library for the use of their pupils. Some of the teachers have taken the books to the schools to be used there.

We were glad to learn that our history collection has proved especially useful.

War Service: In response to the request for books for soldiers and sailors in hospitals and camps awaiting demobilization, a thousand books were contributed by our generous citizens. These were packed by us, and sent to the American Library Association Dispatch Office, Widener Library, Cambridge, Mass.

Books received since this campaign closed in July, not needed by our own library, have been given to the Winchester Hospital, where apparently there is a field open for contributions.

War Souvenirs: In behalf of the Winchester historical collection, the library would be glad to receive buttons, posters, etc., used during the various war drives, also souvenirs from the trenches and battlefields of the Great World War.

GIFTS:—Books and pamphlets have been received from

Mr. J. Ogden Armour	Mr. Louis L. Emerson
Mr. Leonard P. Ayres	Mr. William H. Gleason
Mr. George A. Barron	Mrs. Arthur A. Kidder
Dr. Albert F. Blaisdell	Mr. Frederic E. Kip
Mrs. Annie E. Briggs	Rev. Leander Manchester
Mrs. James L. Campbell	Mr. Frederick E. Palmer
Mr. Dunbar F. Carpenter	Mr. Lewis Parkhurst
Mr. Alfred D. Chandler	Mr. John D. Rockefeller, Jr.
Monsieur J. L. Duplan	Mr. Benjamin Rosenthal

Miss L. J. Sanderson

Armour & Co., Bankers' Trust Co., Carnegie Endowment; League to Enforce Peace; Manufacturers' Aircraft Association, Inc., National Security League; National War Garden Commission; Studebaker Corporation; Swift & Co.

Framed photograph of Mr. Arthur Eastman Whitney, trustee from 1886-1904, presented by Mrs. Whitney.

ART EXHIBITS:—Our membership in the Library Art Club entitled us to the following exhibitions:

Bone drawings—I	Tunisia
Brittany	War—VIII
Childhood—II	War—IX
Markets of the World	Why we are at war
Masters of color—I	Year 1492

STATISTICS, 1919

Adult Department

Books:		
Number of volumes at beginning of year	20,494	
Added by purchase	477	
Added by gift	213	
Total	21,184	
Lost or withdrawn	56	
Volumes at the end of year		21,128

Juvenile Department

Books:		
Number of volumes at beginning of year	3,272	
Added by purchase	186	
Added by gift	17	
Total	3,475	
Lost or withdrawn	64	
Volumes at the end of year		3,411
Whole number of volumes in the Library December 31, 1919		24,539

CIRCULATION

Adult Department, 1919

Fiction	32,305		
Foreign books	204		
General Works	7		
Philosophy	345		
Religion	198		
Sociology	408		
Education	125		
Science	291		
Medicine	180		
Useful Arts	510		
Fine Arts	378		
Music	277		
Sports	231		
Philology	45		
Literature	1,429		
Travel	1,044		
Biography	1,049		
History	2,249		
Periodicals	2,835		
Total		44,010	
Juvenile Department		20,925	
Total circulation for Adult and Juvenile, 1919			64,935

Table of Circulation

	1913	1914	1915	1916	1917	1918	1919
Adult	35,749	35,929	40,488	40,817	40,896	35,908	44,010
Juvenile	12,335	14,109	19,393	16,871	17,018	15,483	20,925
	48,084	50,038	59,881	57,688	57,914	51,391	64,935

CORA A. QUIMBY,
Librarian.

December 31, 1919.

REPORT OF THE OVERSEERS OF THE POOR

The Board of Overseers of the Poor herewith present their report for 1919.

There have been 84 families or individuals aided from the office of the Board during the past year, including 214 persons.

We recommend an appropriation of $15,000 for the ensuing year to Dec. 31, 1920.

You are referred to the following detailed statement for the work of 1919.

December 31, 1919.

COMPARATIVE STATEMENT

Year	Payments	Cash Received	Net Cost
1914	$11,185.91	$3,738.43	$7,447.48
1915	10,449.89	3,750.28	6,699.61
1916	11,091.66	4,682.22	6,409.44
1917	12,015.11	4,209.95	7,805.16
1918	10,085.70	2,938.61	7,147.09
1919	12,015.93	5,477.43	6,538.50

DR.		
Appropriation	$12,000.00	
Refund	26.00	
Cash receipts during the year	5,477.43	
		$17,503.43
CR.		
By payments during the year	$12,015.93	
Amount to revenue account	5,487.50	
		17,503.43
DETAILS OF ABOVE EXPENDITURES		
Full supoprt two persons in institution	$490.36	
Eighty-four families or individuals, 214 persons	10,726.94	
General expense and salary	798.63	
		$12,015.93
Cash received from		
Commonwealth of Massachusetts	$3,800.30	
City of Boston	595.00	
City of Woburn	855.82	
Town of Arlington	71.00	
Town of Hudson	66.67	
Sundry persons	88.64	
		5,477.43
		$6,538.50

GEORGE H. CARTER,
IRVING T. CUTTER, M. D.
MABEL W. STINSON,
Overseers of the Poor.

REPORT OF THE OVERSEERS OF THE POOR IN CHARGE OF INCOME OF THE ASA FLETCHER FUND

DR.

Balance unexpended January 1, 1919	$2,235.64	
Income received during year 1919	2,043.70	
		$4,279.34

CR.

By payments during year 1919	$2,006.59	
Balance unexpended January 1, 1920	2,272.75	
		$4,279.34

DETAILS OF EXPENDITURES

Expended through Visiting Nurse Association	$360.00	
Expended for worthy people of Winchester	1,646.59	
Balance unexpended January 1, 1920	2,272.75	
		$4,279.34

GEORGE H. CARTER,
IRVING T. CUTTER, M. D.,
MABEL W. STINSON,

Overseers of the Poor.

January 1, 1920.

REPORT OF THE COMPENSATION AGENT

December 31, 1919.

The Board of Selectmen, Winchester, Mass.

Dear Sirs:

I have the honor and pleasure to present to you my fourth annual report as Compensation Agent for the year 1919.

During the year there were ten accidents to Town employees as against nineteen last year. The reduction is perhaps due to increased care on the part of the workmen and the watchfulness of the various departmental foremen.

Early in the year a circular letter on "safety first" was sent to each Town employee covered by the compensation laws, and the interest shown by the men is reflected in the small number of accidents. That letter is reproduced below; and, although it may appear strange to the layman, it contains the simple causes of our accidents, many of which are preventable in the beginning and usually costly in the end.

It is a significant fact that there were but three cases necessitating compensation payments, and all were for simple, preventable injuries to men too old to be working at tasks where they were constantly in danger of accidents that would not be likely to happen to a young man.

SAFETY FIRST

There are each year in Massachusetts thousands of cases of personal injuries which could be prevented by a little care, so there is a lot of value in that simple expression, "Safety First."

Have you ever stopped to think that you can never make up what you lose when you are out of work on account of injury?

The law requires me to see that a town employee gets his or her legal compensation and medical attention in case of injury, *but*—you get no money for the first ten days you are laid up, and after that you get only two-thirds of your regular pay.

Is it not, therefore, far better for you to avoid accident if possible, and get your full pay each week?

In an effort to help you in this matter, I want to suggest some "don'ts" regarding things that frequently cause bad accidents:

DON'T jump on or off any moving vehicle—you might stumble and fall under the wheels. The time it takes to stop the vehicle amounts to nothing.

DON'T leave lumber or any material lying around—somebody may

step on a loose board or other object and get a bad tumble or a bruised bone.

DON'T use a hammer with a loose or split handle.

DON'T be afraid to pick up a board having nails sticking out of it—it won't hurt you to put it in a safe place, but you would be likely to get blood-poison if you stepped on a nail.

DON'T use a chisel or drill having a battered head, as a piece of that steel might put your eye out.

DON'T let the boss give you defective tools of any kind to use—a mere splinter can kill you.

DON'T place a rake or hoe so it can be stepped on, but put the business end of it out of reach.

DON'T jab a pick or any sharp thing into the ground—you may be the one to fall on it.

DON'T put your fingers under a manhole cover or any object that is being raised, moved, or loaded on to a vehicle—make the boss put *his* fingers there if he won't wait for you to get a block of wood, crowbar or other tool.

DON'T go to work improperly clothed or shod on a stormy morning—your body may be in condition to get a serious illness.

DON'T let the boss work you in a wet place without giving you a chance to don your rubbers.

DON'T take hold of a dangling wire, but guard it no matter what your errand may be, until you can be relieved, and then make sure that you notify the police. Such a wire might kill you or anyone instantly.

DON'T forget that little children need your care and mine, so

DON'T let children stand near machinery, horses, open manholes or basins, trenches, or anything that can hurt them.

DON'T work in an excavation that is likely to cave in and which is not properly sheathed or braced.

DON'T work in a gravel bank without making sure that the top of the bank is kept in such condition that it will be safe for you to work near it.

DON'T hesitate to report anything which you think might cause an injury to yourself or anyone else.

Yours for safety first,

T. PARKER CLARKE,

Compensation Agent.

The financial statement is as follows:

Overdraft, Dec. 31, 1918	$109.81
Compensation payments	602.00
General expenses	8.75
Hospital and ambulance	129.70
Medical aid	166.50
Physical examinations	23.00
Salary of agent	100.00
Total expended	$1,139.76
Appropriation	1,100.00
Overdraft, Dec. 31, 1919	$39.76

There were 17 candidates for work (in the various departments) who were examined by physicians to determine their physical fitness. I cannot emphasize too strongly the need of these examinations. They are not expensive neither do they debar men from work; but they do often disclose curable physical defects which, if allowed to go unnoticed, are potential bills of expense to the Town.

The Agent is frequently asked if it pays the Town to insure itself, that is, carry the risk instead of paying for company insurance. The following facts answer the question.

The Town has accepted the law and there is apparently no provision which would permit the Town to reject it and insure privately.

On May first, there were 24 self-insured cities in Massachusetts, having a combined population of 1,758,000, where the average compensation payment per thousand of population was $26.75.

There were 5 company-insured cities having a combined population of only 163,000, and the average cost per thousand population for premiums was $139.93.

The cost of premiums for insuring this Town in 1919 would have been $3868.80, while we actually spent $1139.76, therefore the saving in favor of the Town method is $2729.04.

The Compensation Division of the Mass. Insurance Department is my authority for this comparison.

Respectfully submitted,

T. PARKER CLARKE,

Compensation Agent.

REPORT OF THE TREE WARDEN

Insect pests during the year just closed have given less trouble in this town than at any time since the Gypsy and Brown Tail Moths first overran our territory. The Brown Tails have so nearly disappeared that it is quite had to find any winter nests. At the request of Mr. A. F. Burgess, entomologist in charge of the laboratory at Melrose, Mass., we made a thorough search of the town and gathered fifty-one nests, which were sent to him for examination. It is believed that parasites and disease, helped out by spraying, have overcome these moths. Whether or not they will ever get back in large numbers cannot be foretold.

The egg clusters of the Gypsies seem to be more plentiful this fall than for several years. This condition is general in all infested areas and a warning has been sent out by the State Forester calling attention to the fact. With systematic work, however, there is little fear but that this town with its small woodland areas can be kept free of the old time devastation.

The street trees are in as good condition as can be expected. With the oiled roads and granolithic sidewalks not many trees can thrive in the narrow spaces allotted them, and it would seem best to plant young trees on adjoining property wherever possible to take the places of the public trees as they die out. During the year we set out fifty Norway maples. We cut down fourteen street trees, twelve of which were maples. These were probably weakened by the excessively cold winter two years ago and failed to recover.

A regular force of three men has been maintained throughout the year with extra help as needed. For the financial statement I refer to the Auditor's report.

SAMUEL S. SYMMES,

Tree Warden.

Dec. 31, 1919.

FOURTEENTH ANNUAL REPORT OF THE WINCHESTER WATER AND SEWER BOARD

Forty-seventh Annual Report of the Water Board and the Twenty-sixth Annual Report of the Sewer Board

WATER DEPARTMENT

PIPE MAINS

The most important matter that the Water Board had on hand was the renewing and enlarging of the pipe in Highland Avenue. This pipe is the main supply from the high service which furnishes water to the houses on the East Hill. The number of water takers has increased during the last few years so that the old 6″ cement pipe layed in 1884 would not supply the necessary amount of water for fire protection. About one-half of the old pipe has been replaced with 10″ cast iron and we hope to finish it this year.

We have been called upon to lay water mains in Yale and Salisbury Streets to supply the new houses that are being built. The Town did not appropriate any money for this work, but with the co-operation of the Sewer Department, which was laying sewer in the same streets and having the material on hand we laid the pipe with the permanent men kept in our department.

During the year no serious breaks have occurred. It is the opinion of the Water Board that on account of the high price of materials no cement mains be renewed until they give trouble.

RESERVOIRS

The reservoirs have been very full of water all summer and are now running over. Our police officer has been active in protecting the reservoirs from pollution, but on account of the large number of people who come to the Fells in the summer a proper protection is becoming a serious problem and in

a short time it will be necessary to fence that part of the shores nearest the car line in Stoneham. There have been twelve arrests and convictions for fishing, four for bathing and two for pollution.

It is a matter of great importance to properly police the reservoirs and water shed at a minimum cost and obtain a maximum of efficiency.

Experience teaches us that one mounted officer can accomplish better results than two or three men without proper means of locomotion. Mr. Charles F. D. Marsh has displayed good tact and judgment in policing the property of the Town at the reservoirs. It requires time and much patience to educate the people who frequent the shores of our reservoirs, that the water is used for domestic purposes and should be so regarded.

The Board have continued the removal of the trees and brush on the shores of the reservoirs to a line of about one hundred feet from the water's edge, thereby preventing a large body of leaves from falling into the water.

Last spring about one-half of the cleared space was set out with 15,000 more of the conifers, 10,000 of which were white pine; 2,000 red pine; 2,000 scotch pine; 500 douglass fir and 500 arborvitae. These trees, of which 85 per cent. of them are alive, have made a good growth.

Your Board have ordered 15,000 more intending to set them out this spring.

We feel that there should be a space of grass land at least 30 ft. wide from the water edge and from there to the hard wood growth the space has been set with the conifers or evergreens about 10 ft. apart.

There are two objects to be gained by making the change from the hard wood growth to that of the coniferous:

First: The foliage of the conifers as it falls to the earth is not liable to be wafted hither and thither by the wind.

Second: By setting the conifers ten feet apart and as they grow the limbs will interlock thereby making a shade, the density of which will increase with the age of the trees, pro-

tecting the snow and ice from the direct rays of the sun, thus retarding the melting of the same until after the high water mark has passed in the early spring.

Our town engineer in conjunction with the engineering department of the Metropolitan Park Commission, has nearly completed the setting of the boundary monuments, about 100 in number, defining a correct line between the Town property and that of the Metropolitan Park Commission. The cost of the same will be approximately $500, one-half of which will be borne by the Metropolitan Park Commission.

The final consummation of the controversy between your Water and Sewer Board and the Metropolitan Park Commission in relation to 50 acres of land taken over by the State of Massachusetts in 1893 was brought to a close late this fall by our town counsel, having a deed recorded, in favor of the Town of Winchester, at the East Cambridge Registry of Deeds.

WEST SIDE PUMP

The West Side Pump is about worn out and it is not safe to depend on. We believe that a new pump should be installed this year and the old one used as an auxiliary.

WEST SIDE TANK.

The West Side Tank is leaking very badly and grows worse each year. We have investigated different water-proofing methods and find that the only one that seems practical is to line the tank with a water-proof coating, cement and hard brick. This the contractor will guarantee for five years and give his bond. The tank was built with the best material and knowledge that was available at that time, but all tanks that were constructed without a water-proof lining have developed this trouble. This must be attended to at once. The longer it goes the more damage is caused to the cement by the freezing and thawing of the leaking water.

WORK PERFORMED DURING THE YEAR 1919

EXTENSION OF MAINS

Madison Avenue West	26 ft. of 6 in.
Yale Street	350 ft. of 6 in.
Salisbury Street	690 ft. of 6 in.
Converse Place	375 ft. of 6 in.

MAINS RENEWED

Highland Avenue	1,850 ft. of 10 in.
Highland Avenue	110 ft. of 6 in.
Ridgefield Road	26 ft. of 6 in.

MISCELLANEOUS WORK

8 New fire hydrants set
6 Fire hydrants renewed
21 Main line gates
29 House services installed
121 House services cleaned
354 Jobs such as Service Leaks, Gate Leaks, Street Boxes Rep., House Boxes Rep., and Sundry Jobs.

REPORT OF THE WATER REGISTRAR FOR THE YEAR 1919

Water Rates outstanding December 31, 1918	$137.08	
Commitment January 1, 1919	16,622.58	
Commitment July 1, 1919	15,667.69	
Additional Commitments	287.80	
Abatements for the year 1919		$224.84
Cash paid Treasurer by Collector for the year 1919		32,414.81
Balance outstanding December 31, 1919		75.50
	$32,715.15	$32,715.15

Total number of services December 31, 1919	2,242
Services added year 1919	29
New meters added year 1919	29
Meters in use December 31, 1919	2,242

WATER USED BY THE DIFFERENT TOWN DEPARTMENTS FOR WHICH NO REVENUE IS RECEIVED

Town Hall	318,150	gals.	$63.63
Fire and Police Building	108,900	"	21.78
Town Stable	1,142,550	"	228.51
Cemetery	3,788,111	"	757.62
Town House, Linden Street	19,870	"	3.97
Town House, Washington Street	37,950	"	7.59
Fountain on Common	535,950	"	107.19
Drinking Fountain, Centre	12,975	"	2.60
Drinking Fountain, Symmes Cor.	9,150	"	1.83
Schools	6,152,120	"	1,230.43
Town Hall Water Motor	3,200,000	"	640.00
Total value of water furnished to Town			$3,065.15

This does not include water used for fire hydrants, flushing sewers and watering streets.

RECORD OF RAINFALL IN WINCHESTER AT NORTH RESERVOIR

Year	Jan.	Feb.	Mar.	April	May	June	July	Aug.	Sept.	Oct.	Nov.	Dec.	Total
1875	3.24	3.62	5.76	4.46	3.89	7.73	3.84	3.50	3.32	5.06	5.62	0.97	51.01
1876	1.625	3.67	8.72	4.37	2.83	1.09	8.675	0.865	4.49	1.905	6.64	2.12	47.00
1877	3.065	0.765	6.72	3.445	3.17	1.69	2.30	5.94	0.39	7.61	7.11	0.89	43.09
1878	5.67	5.72	3.86	5.09	0.69	2.69	3.66	7.57	3.12	4.76	5.61	4.65	53.67
1879	1.82	2.73	3.52	4.645	1.86	3.985	2.385	5.483	1.00	0.765	2.765	3.74	35.30
1880	2.615	4.23	2.49	2.18	2.02	1.49	7.235	3.635	1.425	2.695	1.905	2.50	34.42
1881	6.325	3.05	4.49	1.54	2.59	5.652	2.92	0.57	2.025	1.185	3.145	3.385	37.75
1882	3.93	6.39	2.66	2.13	4.58	2.06	2.77	1.05	8.45	1.45	1.76	2.26	38.89
1883	2.29	3.16	2.17	2.42	3.60	1.62	2.54	0.85	1.44	4.20	1.98	3.36	29.63
1884	5.04	4.97	4.30	3.12	3.00	2.05	3.41	5.07	1.28	2.51	1.98	4.69	41.42
1885	2.29	3.51	1.14	3.33	3.90	2.01	1.80	5.15	1.32	5.60	6.38	2.01	38.44
1887	4.27	4.81	5.41	4.00	1.66	2.71	3.70	3.48	3.04	2.78	4.06	4.99	45.62
1888	3.80	3.25	4.53	2.82	4.96	2.21	6.74	4.76	1.46	3.02	3.16	3.43	45.43
1886	6.40	7.20	3.72	1.91	2.78	1.56	2.26	6.72	7.79	4.73	6.30	4.94	54.31
1889	4.60	3.74	4.00	2.88	4.85	2.11	2.11	5.97	8.20	4.87	6.68	5.12	55.13
1890	2.60	3.39	6.21	2.49	6.41	3.42	2.27	3.56	3.50	8.39	1.41	4.32	47.91
1891	6.32	4.51	5.93	2.73	2.17	4.33	3.02	3.30	2.37	4.53	2.43	3.20	44.86
1892	4.49	3.03	3.76	0.74	4.88	4.26	1.54	4.49	1.61	0.91	4.10	1.10	34.92
1893	2.26	3.36	1.92	3.09	5.18	1.81	1.94	5.91	2.07	3.86	1.85	4.31	37.56
1894	3.23	2.73	0.96	2.60	4.24	0.31	3.14	1.24	1.97	4.93	3.58	4.18	33.11
1895	3.26	0.44	2.58	3.91	3.59	3.89	4.13	5.56	2.56	9.70	6.02	2.64	48.28
1896	1.98	3.81	7.14	1.56	1.89	2.18	2.00	2.32	7.99	3.01	2.51	2.18	38.61
1897	3.95	2.37	3.26	3.20	4.84	5.53	3.34	3.53	2.67	0.34	6.06	3.92	43.01
1898	4.51	3.38	2.17	5.76	4.55	1.64	4.39	8.23	2.30	7.62	6.06	3.89	47.70
1899	3.23	4.00	5.34	1.31	0.93	2.77	2.67	2.23	4.54	1.08	3.27	1.30	32.67
1900	4.61	8.08	4.68	2.00	4.49	2.16	1.87	2.23	2.53	3.00	4.64	2.11	42.40
1901	2.55	1.44	4.83	7.78	6.10	0.95	4.46	3.48	3.60	2.45	2.71	6.53	46.88
1902	2.14	5.28	6.18	4.07	0.58	1.32	2.37	3.43	2.45	4.95	1.19	5.91	40.47
1903	3.31	3.70	5.68	4.14	0.41	9.90	2.25	3.02	1.63	3.65	1.38	2.25	41.32
1904	4.59	2.60	1.74	8.47	3.18	3.04	1.51	3.19	5.10	1.69	1.58	2.22	38.91
1905	5.26	1.70	2.59	2.73	1.26	6.14	1.10	3.65	7.72	1.28	2.51	3.69	39.63
1906	2.88	2.76	9.27	2.55	5.15	2.95	5.22	2.57	2.02	2.69	2.83	5.90	46.79
1907	2.90	2.19	2.43	3.31	3.06	3.71	1.91	1.33	8.88	2.98	6.76	3.88	43.34
1908	3.48	4.27	3.26	2.41	3.81	0.78	3.40	3.97	0.62	3.66	1.04	2.65	33.35
1909	4.04	5.31	3.80	4.23	1.96	4.27	2.27	3.53	5.12	1.28	4.31	3.95	44.07
1910	4.80	4.84	1.02	2.68	1.32	4.59	1.47	1.19	2.38	1.13	3.71	2.28	31.41
1911	2.78	3.18	3.47	2.45	1.01	3.69	6.30	4.32	3.34	2.93	4.02	3.72	41.41
1912	3.13	2.50	4.98	3.71	5.10	.35	5.27	2.13	2.58	1.69	2.94	4.89	39.27
1913	3.49	2.59	4.80	4.31	3.83	1.55	3.88	3.39	2.96	6.83	2.45	3.10	43.18
1914	3.58	2.80	4.61	6.19	2.68	2.15	2.56	3.44	.06	1.39	2.79	3.03	35.28
1915	6.42	3.49	.04	3.33	1.54	5.24	8.48	8.29	.84	3.08	2.46	5.30	48.51
1916	1.55	5.71	4.41	5.26	3.92	5.59	3.28	2.32	1.80	1.38	1.84	3.19	40.25
1917	2.96	1.48	2.42	3.25	4.27	3.65	1.26	7.48	1.49	6.03	1.00	2.40	37.70
1918	1.25	1.90	2.20	1.10	.32	3.05	6.83	1.85	10.28	.77	2.54	2.93	35.02
1919	3.50	2.99	2.57	1.08	3.16	1.62	2.19	4.04	5.41	1.12	8.26	1.58	37.52

Respectfully submitted,

FREDERICK L. WALDMYER,

Water Registrar..

ANNUAL REPORT OF THE SEWER DEPARTMENT

There has been constructed 2344 ft. of sewer in the following streets: Alben Street, Baldwin Street, Highland Avenue, Yale Street and Salisbury Street.

Alben Street, Baldwin Street and Highland Avenue work was undertaken as a sanitary necessity to relieve very bad and unhealthy conditions. The work in Yale and Salisbury Streets was done to accommodate new houses.

In the latter part of June the men in the Sewer Department requested a raise in pay which we did not feel able to grant at the time, so they procured other employment.

It seemed necessary to build the sewers to accommodate the new houses so we asked bids by contractors, the Town to furnish the material. The lowest bid we received for digging trenches was $2.45 per cubic yard. For digging house connections and laying pipe $2.00 per running foot. These prices included the contractor's over-head charges, insurance, etc. It seemed best to the Board to employ town labor at an advanced rate and to do the work ourselves. The cost of digging trenches was $1.30 per cubic yard and the digging of house connections and laying pipe was .98c per ft. These prices are for labor only as the insurance, teams, etc., are taken care of by other departments, but a large saving was made over contract price.

The usual amount of maintenance has been carried on this year. Great credit is due Mr. James Hinds, the Town Engineer, who acts as Superintendent of Sewers in getting a large amount of work done at a very reasonable cost under difficult conditions.

EDMUND C. SANDERSON,
CHARLES E. KENDALL,
ROBERT B. DAVIS,

Water and Sewer Board.

REPORT OF WINCHESTER PARK COMMISSIONERS

The work of the Park Commissioners this year has, with one exception, been that of maintenance. We have tried to keep the large areas of Park and Playground land in the best possible condition as we believe they constitute one of the best advertisements of the desirability of living in Winchester. This year we engaged a superintendent to remain continuously on the work, and during the spring, summer and fall months have provided extra assistance for him. Each year the areas to be kept trimmed have increased until it has become necessary to employ three men during the growing months of the year if we are to maintain the standard of efficiency which we believe the Town expects, thus requiring larger appropriation.

Through the generosity and public spirit of our townsman Mr. Preston Pond, who purchased and presented to the Town the Lyman land off Nelson Street, bordering the shore of Judkins Pond, we have acquired a most desirable addition to Park land.

The Town appropriated $1000 for improving this land and we have made a good start in grading the same. We will need next year about $3000 to finish this work and we are asking the Town to appropriate this as we believe the work should be finished now when the need for a recreation center in this locality is so apparent.

There are yet certain lands adjoining Park land north of Judkins Pond which the Town should own and we are in hope the Town may soon acquire these while they can be bought cheaply and before any undesirable development has commenced.

On the north border of Wedge Pond there exist also lands which today could be purchased at comparatively low cost and which would mean a great deal to the proper development of the Park system in this locality. Very few of our

citizens realize the beauty and value of Wedge Pond and to protect this beauty and make it more apparent to those who travel on Main Street, and also to remove the danger of its being destroyed by business development, we urge the Town to purchase these shores.

The filling of Judkins Pond adjoining the Railroad has progressed very satisfactorily and a few years hence will see its completion. This has been one of the greatest improvements in the history of the Town to those who reside north of the Pond and is used continuously by them going to and from their homes and the center. We believe the Town should take steps soon to provide adequate bridges necssary for the safe passage of this travel. The structures now in use are only temporary and are not in the safest condition.

We have conducted the usual playground activities under efficient teachers at Manchester Field and the Chapin School. The attendance has been large at both places and the work much enjoyed by the children attending. The lack of a proper building on Manchester Field is a great handicap to the teachers and a hardship to the children, especially the younger ones. The Town should at an early date provide adequate quarters on this field for it is otherwise one of the best playgrounds in the State.

We believe the money the Town expends upon its Park and Playgrounds is one of the best paying investments and if we are to keep the lands in our care in good condition we should have the full amount asked for.

GEORGE T. DAVIDSON,
F. C. ALEXANDER,
ALFRED B. CARHART,

Park Commissioners.

WADLEIGH SCHOOL PAPER
Illustrations designed by pupils

SEVENTIETH ANNUAL REPORT OF THE SCHOOL COMMITTEE OF THE TOWN OF WINCHESTER

For the Year Ending December 31, 1919

ORGANIZATION

SCHOOL COMMITTEE

HENRY S. CHAPMAN, Chairman — 3 Salisbury Street
Telephone 878-W — Term expires March, 1921
STILLMAN P. WILLIAMS — 234 Highland Avenue
Telephone 769-M — Term expires March, 1920
ROBERT F. GUILD — 11 Norwood Street
Telephone 847-M — Term expires March, 1922

Superintendent of Schools and Secretary

JOHN R. FAUSEY

Residence, 2 Rangeley — Telephone 550
Office, Prince School Building — Telephones 107 and 529-W
Office hours: 8-9 A. M., and 4-5 P. M. on school days
9 A. M.-12 M. Saturdays

Superintendent's Clerk

MARGARET I. CUTLER

Office hours: 8 A. M.-12 M. and 1-5 P. M. on school days
8.45-11.45 A. M. Saturdays

Custodian of School Buildings and Truant Officer

NATHANIEL M. NICHOLS

Residence, 10 Hillside Avenue — Telephone 658-W

Regular meetings of the School Committee on the first Thursday evening of each month in the Prince School building.

REPORT OF THE SCHOOL COMMITTEE

To the Citizens of Winchester:

During the past year the School Department has been able to perform its duties under conditions that did at least approach the normal. With the ending of the war many of the difficulties and distractions that interfered with the orderly processes of education disappeared, and the Committee believes that the year has been on the whole a profitable and successful one with the schools of Winchester.

A glance at the budget recommended for the coming year, however, will convince any citizen that the department is being forced to meet conditions that cannot be described as wholly normal. The increase of appropriation asked for is no doubt the largest increase ever suggested to the Town. By far the largest part of it—four-fifths of it in fact—is caused by the necessity of raising the salaries of the teaching force. The Committee last November voted to give the teachers a general increase of $200 a year. At the same time it voted to ask the Town at the annual meeting for enough money to give the teachers an additional increase of $200 each, retroactive to January 1, 1920.

This report is hardly the place to enter upon a discussion of the reasons that led the Committee to take that action. In brief it may be pointed out, that the former scale of salaries had become shockingly inadequate to the legitimate needs of the teachers; that the continually diminishing supply of teachers—owing in large part to the inadequate pay of the profession—makes it necessary for Winchester to pay better salaries if it desires to keep the good teachers it has, or to get the right sort of candidates to fill vacancies as they arise; and that the other cities and towns around Boston are raising their teachers' salaries to a point at least as high as that to which we ask Winchester to raise ours, and in some cases higher. The Committee believes that the citizens of Winchester will agree that justice and self-interest alike urge the wisdom of this action upon us.

Last fall the Committee voted that the upper grades in the Prince and Wadleigh schools should attend school in two sessions instead of one. The change was made in deference to the best opinion both medical and pedagogic; for all persons who have given real study to the matter, agree that for children of less than fourteen years of age, a daily school session of five and a half or six hours is altogether too long. The Committee thinks that the change has justified itself. It is the universal report of the teachers that the children do better work and do it more easily than before, and a very large number of parents have expressed their belief that the new system is better for the health and mental progress of their children.

There has been objection to the two session plan by parents who live at a considerable distance from the school, and who find it inconvenient for their children to go home and return again to school at noon. The Committee has tried to work out a satisfactory plan for luncheon, supervised play and study at the school for such children, so that they can have the advantage of the two session plan without the necessity of returning home at noon. It hopes that this plan will be generally satisfactory, for it is so thoroughly convinced of the desirability of two sessions for children of eleven, twelve and thirteen years of age that it is extremely unwilling to abandon the present arrangement.

Last April the Committee passed a vote withdrawing from pupils who chose to belong to fraternities, sororities or secret societies existing in the High School, the privilege of holding class offices or of representing the school publicly in any capacity. The Committee took this step because it was convinced of the impropriety of secret societies in a public school, and because it believed that such societies were a disturbing influence both socially and intellectually in the school. The Committee is ambitious to have the High School recognized as the equal of any in the State both in its standard of work and in its loyalty and school spirit. It sincerely believes that probably the first and certainly the second would be improved if the secret societies in the school should be discontinued.

The Committee has spent such sums as were available in the repairs of the existing school buildings, and although the

high cost of such work has obliged it to content itself with less than it desired to do this year, it believes that the buildings on the whole are in fair condition. The Town, however, must be prepared to undertake a carefully planned building program in the immediate future. None of our buildings except the High School and the Wadleigh are at all modern in construction, arrangement or equipment. Several of them are so small as to be quite uneconomical in maintenance. Again and again in considering plans for the improvement and development of the school system the Committee has found itself balked by the inadequacy and inconvenience of the grade school buildings. It is perhaps easy to fall into the mistake of exaggerating the importance of new and well equipped buildings to a successful school system. The teachers after all make the schools efficient or the reverse—helped or hindered by the children and by the parents;—but it is dangerous to let our buildings and equipment fall too far behind the times. It is a bad advertisement for the Town, and it obliges the teaching force to work with tools which are not fit to turn out the very best product. The Superintendent's report goes more into detail on this subject; it is enough here to say that the Committee recommends a new Junior High School building to accommodate the seventh and eighth grades and the present freshman class in the High School, to be built preferably on or near the present site of the Prince School and a new grade school on or near the present site of the Wyman School, large enough to house six grades.

The Committee plans the eventual organization of the schools upon what is known as the "six-three-three" basis; six years of elementary work, three years in the Junior High School and three years in the Upper High School. With our present arrangement of buildings that cannot be done satisfactorily. A beginning has been made by modifying the course in the eighth grade in the direction of true Junior High School work, but the plan can be fairly inaugurated only in a building somewhat larger than the Wadleigh School and somewhat differently planned.

During the year Mr. Raymond E. Pinkham has come to the Wadleigh School to succeed the late Joseph H. Hefflon, for

many years the beloved principal of the school. A memorial to Mr. Hefflon, paid for by the contributions of friends and former pupils, is to be erected shortly in the Wadleigh building. Mr. Curtis, the principal of the High School, has resigned; his successor has not yet been chosen.

Respectfully submitted,

HENRY S. CHAPMAN,

STILLMAN P. WILLIAMS,

ROBERT F. GUILD,

School Committee.

FINANCIAL STATEMENT

For the Year Ending December 31, 1919

Receipts		
Appropriation		$109,825.00
Expenditures		
Payrolls	$90,248.53	
Books	2,314.51	
Furniture and equipment	401.75	
Gardening	45.03	
Graduation exercises	136.56	
Heating	7,034.13	
Incidentals	389.81	
Lighting	479.70	
Medical inspection incidentals	31.98	
Postage and printing	341.41	
Repairs	2,582.48	
Supplies, General	3,645.60	
Supplies, Cooking	220.13	
Supplies, Janitor	398.03	
Telephones	403.72	
Transportation	1,082.00	
Tuition	68.86	
		109,824.23
Balance		.77
Receipts for sale of books, supplies and petty cash receipts paid to the Town Treasurer:		
June 25, 1919	$18.24	
December 31, 1919	33.23	
		$51.47

REPORT OF SUPERINTENDENT OF SCHOOLS

Members of the School Committee:

Gentlemen:

The Annual Report of the Superintendent of Schools is herewith presented. It is the thirty-seventh in the series of reports and the second of the present Superintendent.

I.

The range of educational work done in our schools is so wide that, desirable as it may be, it is impossible to give in a report each year a complete account of all that is going on. This year it seems proper to discuss chiefly those aspects of our work that are comparatively new and that show the direction in which we are moving.

Considerable attention has been paid to the methods of teaching reading, writing, composition, arithmetic, and spelling. A committee of teachers has made a digest of the best material available on teaching children how to study. Another committee of teachers has made a digest of the best available material on teaching problem work in arithmetic. Another committee has compiled a list of problems for use in Grades VI to VIII.

OUR EDUCATIONAL POLICY

Before taking up the several matters to be discussed in detail, a word about our educational policy is in order. Our local educational policy can best be understood when judged in the light of the best educational thought and practice. Many think of the schools as local institutions. As a matter of fact they are local only to a limited extent. From the legal and governmental point of view the public school is an instrument of the Commonwealth and not of the local town or city. From the professional point of view the school systems of the different states move together with a surprising coherency and uniformity. After making allowances for the differences in educational practice found in different communities of the same state and in the schools of different states, there remain

certain fundamental resemblances that distinguish American education and that hold it true to its course in working out the problems of American democracy.

Has our American education a direction? Is it moving definitely toward some recognizable goal? What is its method of advance? Who is doing its constructive thinking? May we depend upon the wisdom of its leadership? These are questions fundamental to the formation of our local policy. When we make changes in our educational practice, such as changes in the course of study, changes in school hours, changes in the method of conducting school work or changes in educational aims, we move with the current or against it. As a people we move forward in education in very much the same way we move forward in government. We see the need of doing certain things. We try to do them; we fail or we succeed; we learn something from our success or failures and try again.

In our efforts to move forward, we have need sometimes to avail ourselves of the advice of experts; sometimes to tell us what we ought to do; sometimes to tell us how we ought to do it; sometimes to tell us whether we are doing effectively what we are trying to do. The general trend of educational thought is to be found in the subject-matter of educational discussion and literature just as the general trend of political thought is found in the subject-matter of political discussion and literature.

What I am trying to make clear is that the local school administrators and the local school teachers have at their command for their use and guidance the knowledge and experience of many other professional workers in the same field, which if conscientiously followed will help them in a general way to determine educational aims and practice, will help them to avoid serious blunders; in a word, will help prevent them from going backward or going wrong.

II.

OUR CHILDREN ARE YOUNGER GRADE FOR GRADE THAN CHILDREN IN OTHER SCHOOLS

Many observers have noted the apparent youthfulness of our pupils as compared with pupils in other schools.

A gradual shifting toward a lower age level due to a number of causes has been going on for some time. Several years ago the ninth grade was abolished, shortening the school period by one year. The entrance age for the first grade was left at five years and five months, while most school authorities agree that in an eight-grade system the minimum entrance age for admission to the first grade should be six years. A pupil is not usually regarded as over-age in the first grade until he is eight years old. We have not held pupils back when they have failed to reach a recognized standard. At the same time, small classes, group teaching, and individual help have operated to reduce almost to a minimum over-age and retardation. The practice has always been, I believe, among our teachers to consider the interest of the child as above that of the system; in other words, when in doubt, to promote.

A comparison of the median ages of pupils in our schools with the medians of the ages of pupils of an equivalent grade in some other school systems is interesting.

Table 1

MEDIAN AGES OF PUPILS IN THE SIXTH GRADE OR ITS EQUIVALENT

	Years	Months
Newton	11	9
Arlington	11	9
Springfield	11	3
Brockton	11	4
Somerville	12	1
Boston	11	5
Winchester	10	11

These medians are based on September ages. Those of Newton, Brockton and Somerville are based upon grade seven, because these cities have a nine-grade system, and in a nine-grade system the seventh grade is practically the equivalent of the sixth grade in an eight-grade system.

Passing to the entering classes of the High School we find the same relative condition.

Table 2

MEDIAN AGES OF PUPIL OF THE FIRST YEAR, HIGH SCHOOL CLASSES, 1918

	Years	Months
Newton	14	7
Arlington	14	1
Springfield	14	1
Brockton	14	1
Somerville	14	3
Brookline	15	1
Boston	14	1
Winchester	14	1

Figures based on September ages, 1918.

This does not make Winchester pupils appear to be very much younger than pupils in the other schools compared; but their youthfulness becomes more apparent when we take an average for a five-year period.

Table 3

MEDIAN AGES OF PUPILS IN THE FIRST YEAR OF THE WINCHESTER HIGH SCHOOL

	Years	Months
1914	13	10
1915	13	7
1916	13	7
1917	13	10
1918	14	1
Average five year period	13	10

This relation of age to grade has an important bearing upon our school policy. We cannot expect to do the same type of work grade for grade that is done in other schools, if we are attempting to do it with children who are less mature than the children in other schools. To attempt to do so places us at a serious disadvantage. We should seek some remedy and the most obvious one seems to be the raising of the entrance age for the first grade.

III.

THE WADLEIGH SCHOOL

Important changes in the organization and work of the Wadleigh School introduced this year under the supervision of Mr. Raymond E. Pinkham, the new principal, merit special notice in this report. These changes look toward the development of a Junior High School. In brief, they are characterized by an extension of department teaching, the adaptation of the subject matter of instruction to the needs of different groups of pupils and an attempt to motivate the school work by utilizing pupils' interests and activities.

DEPARTMENTAL WORK

One aim of the Junior High School is to prepare pupils for the different type of organization and teaching they meet with on entering the High School. Our pupils are accustomed to more and more of departmental teaching through the sixth, seventh and eighth grades, until in the eighth grade they are quite accustomed to the method. In order to avoid leaving different pupils without someone to look after their interests the home teacher of each room acts as the pupil counselor for the pupils of her group.

INTRODUCTION OF FRENCH

The advantage of beginning a foreign language at an earlier age than that at which pupils enter the High school has long

HIGH SCHOOL RECORDER COVERS
Designed by pupils

been recognized. We have chosen French as the language best suited to our needs and have introduced it in the eighth grade. Only those pupils are allowed to take it who are able to do the extra work in addition to the regular course. The basis on which children are permitted to take French is their previous school record. Those not taking French take extra work in arithmetic and English.

GENERAL SCIENCE

General science for four periods is offered to all pupils in the eighth grade. The aim is to introduce the pupil to different branches of science and to test his interest in the subject, and his fitness to pursue it further in High School.

COMMUNITY CIVICS

A course in Community Civics has been added to the course in history in the seventh and eighth grades. The aim of this is to teach every pupil something of his community, state and government, and to train him in habits of good citizenship.

PUPIL ACTIVITIES

A number of pupil organizations carried on mainly outside of school hours help to make school work more interesting for the pupils. Among these may be mentioned:

A special chorus—Pupils having superior ability in music have the privilege of taking chorus work one period a week at the High School.

A poultry club and a home economics club under the direction of the Middlesex Country Farm Bureau.

A student council which takes over a part of the government of the school.

A thrift stamp organization which takes care of all thrift and war savings stamps sales.

A French Society which meets once a week and at which meetings are conducted in French.

School newspapers published in each eighth grade room illustrated by pupils' drawings.

IV.

MEASUREMENT OF EDUCATIONAL RESULTS

A considerable part of last year's report was devoted to the discussion of measurement of educational results. This year I make only a brief summary of the work done. The purpose of the measurement of educational results is to answer the question, To what extent is the teaching effective? From standard tests administered in October we know something of the success of teaching as compared with that of the year before.

In handwriting our pupils are making considerable progress but have not yet reached a desirable standard. Here are the scores for grades seven and eight:

	Grade 7	Grade 8
December, 1918	34	33.7
October, 1919	51.4	54.6
Ayres Standards, June	58	62

It will probably take another year to bring all schools up to the standard. In spelling we are pretty sure that when measured for general spelling ability our pupils will come up to the standard. In reasoning in arithmetic our pupils grade for grade made a higher score with the standard tests in October, 1919, than they made in December, 1918. In English composition the scores made in October, 1919, were below what we expected and our teachers are now seeking the reason why. In silent reading our pupils grade for grade made higher scores in October, 1919, than they made in December, 1918.

INTELLIGENCE TESTS

Another kind of standard test that is coming prominently into use is the intelligence test. An intelligence test, as its name implies, differs from an educational test in that it is meant to measure native intelligence rather than the results of education or training.

The use of individual and group intelligence tests is bound

in the future to become a leading feature of school work. Individual intelligence tests have already been used extensively in determining feeble-mindedness and mental defectiveness, while group intelligence tests have been most notably and most widely used in the army for the selection of officers and special types of workers. Just recently group intelligence tests have also been used quite widely in determining qualifications of candidates for admission to college.

THE BINET-SIMON TESTS

The Binet-Simon tests are a series of questions designed to measure the physical and mental development of the child. These have been tried on a large number of children and the answers so standardized that it is possible to measure what is called the mental age of a child. This mental age in many cases differs considerably from the actual or physical age. For illustration, a child who is actually six years old may have a mental age of five years and three months, and another child who is actually six years years of age may have a mental age of seven years.

What dependence can be put on the reliability of such examinations? Two or more skilled examiners, after examining the same child will not vary more than two or three months in their judgment of his mental age.

The Binet-Simon tests in various forms, chiefly in Terman's revision, have been used already in some school systems as an aid in the grading of pupils in lower grades. The advantage of testing for intelligence is that it furnishes an objective measure that may be used to supplement the judgment of the teacher in placing pupils. For illustration: If an intelligence test shows that a certain pupil has a high grade of intelligence and at the same time he is doing poor work in school, there is a good reason to suppose that there is something wrong with the child or with his work. If an intelligence test shows that a child is of low intelligence and at the same time he is receiving a high grade for his school work, there is good reason to suppose that the teacher is rating him higher than his real achievement.

USE OF GROUP TESTS

The Binet-Simon tests take considerable time to administer because every child has to be examined separately and under exactly controlled conditions. The need of more expeditious methods for measuring the intelligence of large numbers of older individuals is apparent. This need was felt most urgently when in the late war it became necessary in the army to select in a short time large numbers of men for important positions. As a result the well-known army intelligence tests were developed. Owing to the general efficiency of the army tests, the use of some such form of testing intelligence is likely to become more or less general. Already such tests are being used in some colleges as part of the basis for admission. They are also being used by many industrial concerns.

It is apparent that if the results of such tests are at all reliable, they will be useful in the school. Let me cite a number of concrete instances where such a method of testing would be helpful:

Case No. 1. A boy is five years and four months old on September first, when school begins. His parents think he is a strong and healthy boy and they believe he would be better off in school. He is not old enough to be admitted under the rules of the School Committee. If a skilled examiner, after examining this boy decided that he had a mental age of six years or more, it would be perfectly reasonable to admit him to the first grade and it would not be at all probable that he would fail his first year's work. If, on the other hand, the examiner found that his mental age was only five years, it would not be advisable to admit him to the first grade, because it would be almost certain that, if he were admitted, he would fail.

Case No. 2. A boy thirteen years old who has failed to pass his sixth grade work. If in taking a group intelligence test, this boy proved that he had a fairly well-developed faculty of reasoning and a wide general knowledge, it would be well, notwithstanding his being a poor speller and a poor writer and possibly careless in some of his other work, to place him in the seventh grade.

Case No. 3. A girl thirteen years old in the eighth grade who has a very good visual memory and who does fairly good work from day to day, but who shows a tendency to fail when confronted with the need of doing any original thinking. Her parents wish her to go to college. If after she had taken an intelligence test, it was found that her powers of reasoning and her general grasp of practical problems were as yet undeveloped, it would be best for her not to take up high school work for another year.

Case No. 4. A girl fifteen years old in the freshman class in the high school who can do fairly good work in the languages, but who has succeeded in mathematics only by leaning heavily upon the help of her friends and parents. If after taking a test to show general ability in geometry, it appeared that she had less ability of this kind than even her teachers supposed she had, it would be well for her to discontinue her mathematics and devote herself in the high school to something for which she is better fitted.

Case No. 5. A boy in the third year of the high school who is doing indifferent work. If an intelligence test reveals the fact that this boy has a high average of intelligence, it would appear that the school is not getting hold of the boy as it should or that some influence outside the school is interfering with his work.

Although the group intelligence test has not yet been developed to an extent that would make it entirely reliable, efforts are being made quite generally in the various educational departments of colleges to reduce it to a usable form. We have made use of three of these tests during the past year, one in the fifth grade, one in the eighth grade and one in the sophomore year of the High School.

The Otis test of intelligence was used in two fifth grades in different buildings. The scores made by the children of school B varied from 83 to 159 with a median of 121. The scores of the children of school A varied from 81 to 142 with a median of 116. These scores were compared with the school marks of the children and it was found that after dividing both schools into an upper and lower half on the basis of the intelligence scores, there seemed to be a much greater

correspondence between the intelligence scores and the school marks in school B than in school A.

To be specific: In school B there were 24 pupils. After these were divided, 12 in the upper half and 12 in the lower half on the basis of the intelligence scores, it was found that 11 out of the 12 in the upper half had a school mark of 80 or above, while in the lower half of the class there were only two pupils who had a school mark of 80 or above. In room A, however, after dividing the 26 pupils into an upper and lower group as shown in Tables 4 and 5, it was found that eight of the pupils in the upper group on the basis of the intelligence scores received a school mark of 80 or above, while in the lower group exactly the same number (8) received 80 or above. While it is too early to draw general conclusions from such a condition, it leads at least to the assumption that the teacher in school B was marking her pupils with greater skill than the teacher in School A.

Table 4
INTELLIGENCE TESTS

Grade 5 School B

Pupil	Score	Scholarship	
1	83	65	
2	83	65	
3	87	70	
4	95	75	
5	103	75	
6	106	75	
7	106	80	2
8	106	75	
9	112	80	
10	114	75	
11	115	75	
12	121	75	
13	121	75	
14	122	80	
15	123	80	
16	123	85	
17	131	80	11
18	137	80	
19	137	85	
20	139	85	
21	145	85	
22	147	80	
23	150	85	
24	159	85	

Table 5
INTELLIGENCE TESTS

Grade 5 School A

Pupil	Score	Scholarship	
1	81	60	
2	83	50	
3	91	75	
4	99	80	
5	103	80	
6	104	85	
7	105	75	8
8	105	87	
9	111	75	
10	114	80	
11	114	85	
12	114	87	
13	115	87	
14	118	60	
15	120	75	
16	122	80	
17	123	75	
18	124	85	
19	124	85	
20	124	90	
21	131	87	
22	134	85	8
23	137	75	
24	137	85	
25	139	85	
26	142	75	

ARMY INTELLIGENCE TESTS

One of the army intelligence tests was given to a group of 81 pupils in the eighth grade in May, 1919. The work was done under the direction of the Harvard Division of Education and so far as possible the tests were given under the conditions prescribed by the army regulations. Table 6 shows the results of this test. No data is available for comparison of our scores with those of other pupils, but the fact that 27 out of 81 pupils made a score equivalent to an officer's grade is significant. Our pupils' scores ranged from 65 to 152. Eleven of the pupils who received an officer's grade in the army test, that is, who made a score of 105 or more, received honors for the first term's work in the High School.

Table 6 also shows the percentage of soldiers in the army getting each rating. Eleven per cent. only in the army gained an officer's grade. The high average of pupils' scores as compared with the army points to the conclusion that the pupils who reach our upper grades and high school are a highly selected group.

Table 6

ARMY INTELLIGENCE TESTS, ALPHA GROUP

Grade	Score	Pupils Grade VIII	Army Infantry
A	135-212	5	3.5%
B	134-105	22	7.5
C+	75-104	35	13.5
C	45-74	18	21.5
C—	25-44	1	22.0
D	15-24	0	22.0
D—	0.14	0	10.0
Total		81	

RESULTS OF GEOMETRY TEST

Another test of an entirely different and special character was given to a class of geometry pupils in the High School. This is known as the Minnick Geometry Test. Its purpose is to measure native ability in geometrical reasoning.

Table 7 shows the scores gained by pupils taking the test and also their marks in geometry as determined by the teacher. These results show, as the results of such tests generally show, three things, the great difference in ability among individuals, the general correspondence between intelligence scores and school marks of many pupils, and the lack of any relationship between scores and school marks of a few individuals.

Table 7

RESULTS OF MINNICK GEOMETRY TEST COMPARED WITH SCHOOL GRADES

Winchester High School Second Year Class June, 1919

Pupil	Score in Minnick Test	School Grade
1	58	95
2	51	95
3	51	88
4	50	70
5	41	85
6	41	88
7	34	95
8	27	90
9	27	83
10	24	80
11	17	94
12	10	85
13	10	85
14	10	80
15	10	78
16	10	68
17	0	73

Incidentally, the school marks show that the teacher in this case was marking too highly. The median of score on the test is 27. Of nine pupils scoring 27 or above, seven received a school mark of 85 or above; while of the eight pupils scoring below the median only three received a school mark of 85 or above.

THE GENERAL SITUATION WITH REGARD TO EDUCATIONAL COSTS IN WINCHESTER

How does Winchester compare with other communities in its expenditures for education? Before we decide on an educational policy for the Town, we must know what factors go to make up what may be called the financial-educational situation. There are, I believe, three of primary importance. They are:

1. What we are paying.
2. What we are able to pay.
3. What we are willing to pay.

The purpose of this discussion is to show the standing of Winchester in comparison with other communities. The figures quoted are taken from reports of the Massachusetts

Board of Education for the year 1919. They do not reflect in any way the striking increase in educational costs that have taken place since that time. No statistics as yet are available to show what communities have been meeting these increased costs most generously.

WHAT ARE WE PAYING?

Pupil per capita expenditure for instruction is secured by dividing the amount spent for instruction by the average membership of the school.

Table 8

EXPENDITURES FOR SALARIES AND EXPENSES OF PRINCIPALS, SUPERVISORS AND TEACHERS IN YEAR ENDING JUNE, 1918

	Schools	
	Elementary	High
State of Massachusetts (average)	$20.90	$61.90
Belmont	24.72	66.53
Watertown	25.44	56.67
Arlington	29.06	52.55
Waltham	30.94	52.95
Winchester	32.63	73.80
Boston	33.16	75.01
Springfield	34.15	104.23
Newton	34.74	66.47
Milton	37.71	65.33
Wellesley	37.89	66.66
Brookline	43.51	94.29
Dedham	24.76	47.82

Table 8 shows the pupil per capita expenditure for instruction for elementary schools and for high schools in several Massachusetts communities including Winchester. Some of the communities chosen such as Arlington, Belmont, and Watertown, are chosen because they are nearby; others, such as Newton, Milton and Brookline because from an educational and financial point of view they resemble Winchester. Springfield and Boston are included because they are larger communities with approximately the same property valuation as Winchester. Boston is included because it represents a city which, because of its size, enjoys the benefits of a large organization. The state is included because it shows the average for the whole Commonwealth; it indicates an average ten-

dency. These averages are influenced, of course, very strongly, by the expenditures in many small communities. Winchester's expenditures for elementary schools rank seven in this list. Newton, Milton, Wellesley, Springfield, Boston and Brookline expend more than Winchester for elementary school instruction.

In expenditure for high school instruction, Winchester ranks four, its expenditures being exceeded only by those of Springfield, Boston and Brookline. Of these three, Brookline is the only one that is substantially a wealthier community than Winchester. A comparison of expenditures for elementary schools and for high schools shows that relatively Winchester is paying more for high school than for elementary school education; that is, it is more nearly the top of the list in its high school expenditures than it is in its elementary school expenditures. High school organization is more uniform throughout the state than elementary school organization, and Winchester's relatively low expenditures for elementary school instruction for each pupil is caused partly by our having small schools with only one elementary school principal who does not teach. As a general rule, in communities on a like salary level, the smaller the number of supervising principals in proportion to the teachers, the lower will be the pupil per capita cost.

WHAT ARE WE ABLE TO PAY?

Table 9 shows how much taxable property there is in the communities mentioned available for the support of each child in average membership. This is the best index of the ability of a community to pay for education—the measure of the community's pocketbook. Winchester is more able to pay for education than the state as a whole; in its ability to pay, Winchester ranks 43 among the 354 towns and cities of the state. Brookline, the wealthiest town of over 5000 population, ranks five. Boston, Milton and Wellesley are the only communities besides Winchester of over 5000 population that have a valuation of over $10,000 per pupil; all the other wealthy communities in the state are small towns. It is perfectly fair to class Winchester as one of the wealthy communities, a community able to pay for the best in education.

Table 9

ABILITY TO PAY FOR EDUCATION

	Valuation per pupil in average membership
Dedham	$6,126
Arlington	6,223
Belmont	8,205
Watertown	8,495
Newton	10,161
Waltham	10,392
Springfield	10,965
Winchester	11,208
Milton	12,487
Wellesley	14,114
Boston	14,155
Brookline	22,471
State of Massachusetts	8,711

WHAT WE ARE WILLING TO PAY.

Table 10 shows the amount of money assessed on each one thousand dollars of taxable property applied to education. It is probably the best measure of a community's willingness to pay. Among all the other communities of the state Winchester ranks 221; that is, there are 220 other towns and cities that tax themselves more heavily for education than we. The following cities tax themselves more heavily than Winchester: Worcester, Somerville, Brockton, Haverhill, Malden, Chelsea, Newton, Fitchburg, Pittsfield, Everett, Taunton, Medford, Revere, Gloucester, North Adams, Northampton, Leominster, Melrose, Woburn, Marlboro and Methuen. In other words, they go down in their pockets more deeply than we according to ability.

Winchester paid in 1917 $5.71 for education on each one thousand dollars worth of taxable property; in 1918 she paid $5.87. This amount was substantially increased in 1919 and probably will be considerably increased in 1920. On account of increases in other communities there is little likelihood, that our relative standing will be substantially changed.

Table 10

EXPENDITURES FOR SCHOOL SUPPORT FROM LOCAL TAXATION FOR EACH $1,000 OF VALUATION

Brookline	$3.40
Boston	4.26
Wellesley	4.88
Watertown	5.16
Milton	5.65
Springfield	5.93
Belmont	5.99
Waltham	5.33
Newton	5.83
Winchester	5.87
Arlington	8.08
Dedham	7.06
State of Massachusetts	5.70

From another point of view the question, "What are we willing to pay?" may be answered from public sentiment. There is no question that this sentiment in Winchester is positively in favor of securing the best education the Town can afford. Winchester is notably a town of homes. People come here to rear and educate their children. Interest in the children in Winchester runs as high as in any town I know. There are eleven towns of over 5000 population in Massachusetts where the tax for public education is over nine dollars on the thousand. There are six cities in Massachusetts that tax themselves over seven dollars on a thousand for education. We tax ourselves $5.87. If we had taxed ourselves nine dollars on a thousand in 1917 for education we would have had in 1917 a school budget of $151,900. As a matter of fact, we actually did expend $97,110. It would, of course, be of no use to quote figures in a community that is satisfied with its expenditures for education. The answer would be we are paying as much as some other towns. But Winchester is not satisfied to be just average or ordinary in her educational program. What is she willing to do in the matter of educational expenditures? Is she not willing to make greater sacrifices?

To sum up: while Winchester has expended money generously for education from the point of view of the amount of money spent on the education of the individual child in the

schools, from the point of view of her ability to pay and her willingness to pay, she has not yet done as well as many towns less able to pay than she.

Discussion of educational costs at this particular time when prices are so unsettled and while salaries of teachers throughout the country are in the process of going up by leaps and bounds is almost futile. One outstanding fact we should keep in mind—Winchester is able to have the best in education and is willing to pay for it. Net increases in the cost of education keeping pace, as they must, with increases in the cost of other things are increasing our expenditures in an unprecedented manner. In 1914 the school budget was $84,564. Commodity prices have since then risen about 80 per cent. If we are willing to increase our payments for education in the same ratio that we have been obliged to increase our payments for other things, namely, an increase of 80 per cent, our school appropriation for 1920 will be a little over $152,000. Such an increase would look small in view of the increase in price of everything that goes into the school account.

VII.

IS OUR SCHOOL ORGANIZATION ECONOMICAL?

Citizens have sometimes asked, Do our teachers have too few pupils? This is a fair question, but it cannot be answered in an offhand manner. Table 11 shows the ratio of pupils to teachers, an important factor in school organization. Pupil per capita cost is influenced by this more than is usually supposed. The number of pupils a teacher can effectively teach is determined by the number of different grades of pupils under her charge. In rural schools where each teacher has from five to eight different grades, the number of pupils must necessarily be small. In large cities, where each teacher has only one grade or possibly a subdivision of a grade, the number of pupils may be at its maximum. Many cities maintain an average of forty to fifty pupils for each teacher. During the past several years there has been a tendency to reduce the size of clasess in practically all school systems.

This table, however, does not show the number of pupils in each class room unit. It shows the ratio of pupils to teachers in a school system as a whole. This ratio is secured by dividing the total number of pupils in the whole system by the total number of teachers including principals, supervisors and special teachers. For purposes of comparison this ratio is a fairly dependable one and is highly significant, but it is only a ratio. The actual number of pupils for each room teacher is another figure and is considerably higher than the ratio because in computing the ratio, principals, supervisors and special teachers are included in the number of teachers.

Table 11

RATIO OF PUPILS TO TEACHERS IN ELEMENTARY SCHOOLS

Including Principals and Supervisors	
Boston	33.3
Watertown	29.5
Arlington	27.0
Belmont	26.4
Springfield	25.7
Waltham	25.5
Newton	25.4
Winchester	24.0
Brookline	23.0
Milton	21.7
Wellesley	20.6

It will be seen by the table that Boston with the largest school system has the highest ratio of pupils, while Wellesley and Milton, comparatively small and at the same time wealthy communities, have a low ratio. In the latter communities there has been apparently a tendency to reduce the number of pupils for each teacher in order to secure as nearly as possible individual instruction. Winchester holds an intermediate position. Compared with the larger cities, Winchester has a small ratio of pupils to teachers, while compared with the smaller towns its ratio is higher. If we had larger school buildings with more classes in each building, there would be a better opportunity for grading pupils more closely and at the same time enabling us to have a supervising principal in each of the larger buildings. With only one supervising principal in our elementary schools, we have carried the elimination of

supervision almost to the limit. There are in the Town 32 rooms of pupils in buildings in which there is no supervising principal. Such a condition, of course, could not be found in any school system that makes any pretence to having a good organization.

VIII.

BUILDING PROGRAM

The future development of our school system is dependent upon our providing suitable and adequate buildings. Our educational needs and ambitions should determine the type and location of buildings. Under present conditions, however, the type and locations of our buildings are dictating the kind of education we are giving. Our present educational program is seriously handicapped because we are compelled to use equipment and buildings that were designed, most of them, over a quarter of a century ago. As pointed out in last year's report, our elementary school buildings are too small, too many and too old. We should have larger buildings up to and including the sixth grade. We should have at least two more kindergartens. We should have more adequate provisions for our seventh and eighth grade pupils centrally located, and we should have provisions for special and technical education in the High School.

The following building program is, therefore, proposed:

I. Senior High School.

The present high school building ultimately to become a senior high school for grades 10, 11, and 12.

II. Junior High School.

A new junior high school building to be erected on or near the present Prince School site to accommodate grades 7, 8, and 9.

III. Elementary Schools.

(a) All elementary pupils from the kindergarten to grade six inclusive to be provided for in different sections of the Town as seems desirable, utilizing

the present school building until new ones are built. All new elementary buildings to have at least eight rooms.

(b) The present Wadleigh School to become an elementary school building for grades 1 to 6 upon the completion of the Junior High School.

(c) A new twelve-room elementary school on or near the present Wyman School site.

(d) New elementary schools to be built later as follows:

One on or near the Washington School site. One to take the place of the Mystic School, but not on the Mystic School site. One on or near the present Rumford School site.

This plan is not proposed as an ultimate plan perfect in all details. It does show the kind of plan we should have, a plan that would put our educational plant on a par with our educational ambitions.

WHAT TYPE OF SCHOOL ORGANIZATION SHOULD WE HAVE?

This program looks to the adoption of the 6-3-3 plan of school organization; i. e.,—Elementary school grades I-VI; Junior High School Grades VII, VIII, IX; Senior High School Grades X, XI, XII. Had this type of school organization been proposed ten years ago it would have needed defense. Today it needs no defense. It has been adopted by progressive communities all over the country. Notable examples in Massachusetts are Springfield and Boston.

WHAT WOULD THE ADOPTION OF THIS PLAN ACCOMPLISH?

1. The adoption of this plan would relieve our high school from over crowding for several years. Caring for the freshman class in the Junior High School would reduce the number of pupils in the Senior High School by about one-third.

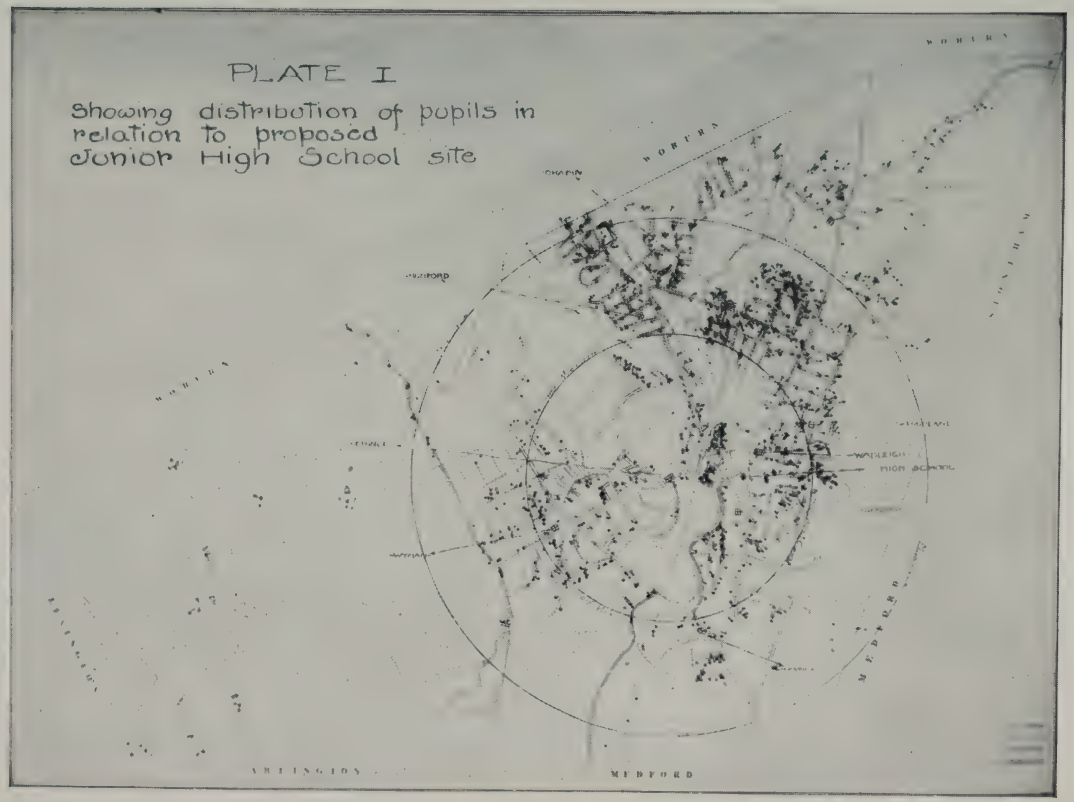
PLATE I
Showing distribution of pupils in relation to proposed Junior High School site
WADLEIGH
HIGH SCHOOL
ARLINGTON
MEDFORD

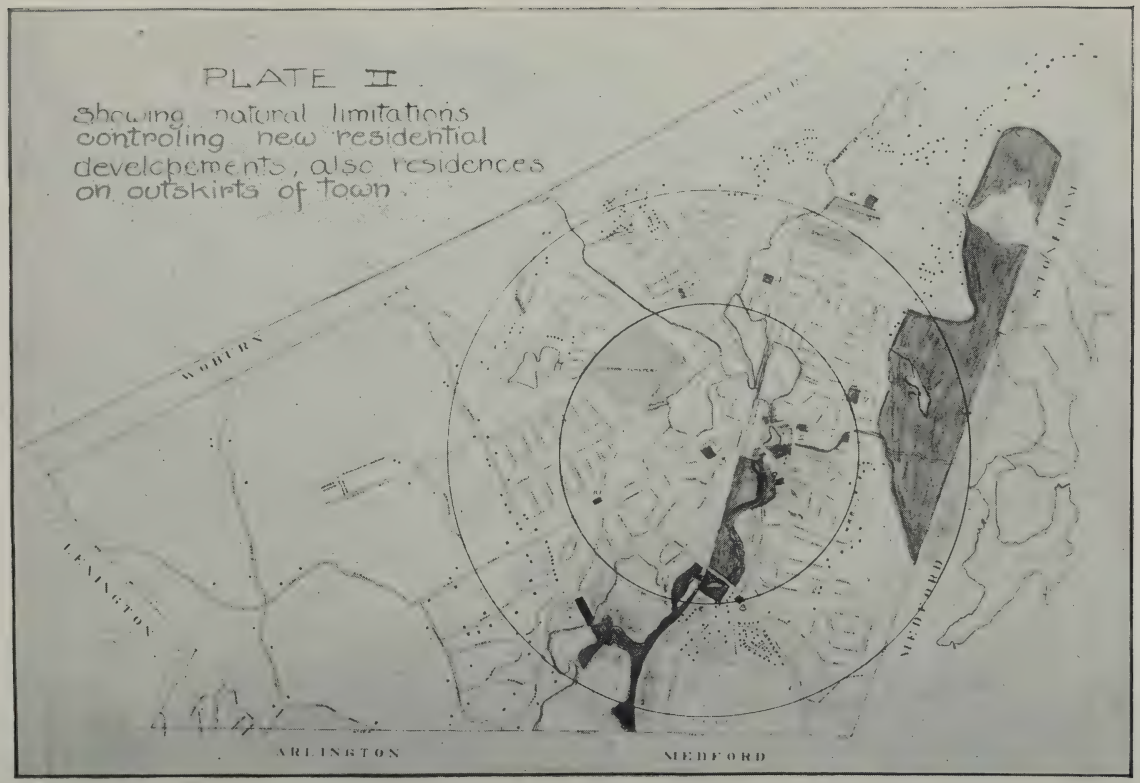
PLATE II
Showing natural limitations controling new residential developements, also residences on outskirts of town.
WOBURN
LEXINGTON
ARLINGTON
MEDFORD
MEDFORD
STONEHAM

2. It would give opportunity for the development of a real Junior High School providing for all pupils 12, 13 and 14 years of age in a centrally located and well equipped building. Here the excellent work already being carried on at the Wadleigh could be developed along broader lines so as to care for all classes of pupils, not only those of an academic bent, but those of a commercial and industrial bent as well.

3. It would provide adequate accommodations for all pupils up to about 12 years of age in conveniently located buildings within reach of all parts of the Town. Three elementary schools would be provided on the east side,—the Wadleigh School, a building on the present Washington School site and one near the Mystic School site. Two elementary buildings would be provided on the west side, —one on or near the Rumford School site and one on or near the Wyman School site.

Plate I shows the distribution of the homes of pupils in the Winchester schools in relation to the proposed site for a junior high school. With the Prince School as a center, it is seen that the mile circle includes the great majority of pupils as at present distributed. It also includes those parts of the Town where increase in school enrolment may most probably be expected.

Plate II shows how the Prince site is a logical geographical center of the Town in its present development. The black spots on this plate are the dwellings now existing on the outskirts only, the center may be assumed to be quite thickly built up. This plate also shows how the Fells and the boundaries of the Town crowd the development of building to the south and west. In twenty years the Prince School will probably be north and west of the center of population rather than south and east of it.

IX.

Two other matters, both having to do with the physical welfare of the children and both requiring a special vote and appropriation by the Town, remain to be discussed.

DENTAL CLINIC

We have had dental inspection in the schools for a number of years under varying conditions. Up to 1915 local dentists carried on the work of inspection and treatment, giving treatment in their offices at reduced prices. Since 1915, we have sent children for treatment: first, to the Forsyth Dental Infirmary; later, to the Harvard Dental School and the Forsyth Dental Infirmary; and last year, to the Harvard Dental School only.

The smallest number of pupils receiving treatment during any one year was 82 in 1912, and the largest number was 256 in 1916. During that year children were sent to both institutions. At present we are dependent entirely on what work we can get done at the Harvard Dental School, which amounted in 1919 to the treatment of 104 pupils. The number of pupils we can expect to have treated there during 1920, if we continue the arrangement, is uncertain.

Meanwhile the dental inspection shows that each year from 600 to 700 pupils need treatment. Notices are sent to all parents that treatment is needed, but there remains a large number of pupils who are not provided for no matter how insistent we may be in trying to get parents to have the needed work done. This number I estimate at about 400 each year. The only way to take care of the situation adequately and efficiently is to establish a dental clinic. This the towns are authorized to do by state law and probably will within a very few years be required to do by state law.

Dental inspection and treatment for school children is so important for the welfare of the whole people that it must eventually be cared for at public expense. The local dentists have certainly done their share in carrying on free dental inspection for a period of over ten years. The importance of caring for the needs of the children in this particular has been fully demonstrated. I estimate an appropriation for this purpost as follows:

For equipment	$900
For services of a dentist	1000

MOTOR BUS

Transportation of pupils by the Town seems to be an established policy. In view of this, why should we be satisfied with having the children transported in any other type of conveyance than one designed for the purpose? We carry on education in school buildings: why not transport our children to school with a regular motor bus? Such a conveyance designed especially for the purpose can be bought for about $1500.

CONCLUSION

This report has been written chiefly for the parents and citizens of Winchester. It shows something of the aims, the methods and the achievements of the schools. It does not pretend to be complete; many subjects worthy of attention hvae been omitted and many tha thave received attention merit a much more complete statement. To any parent or citizen who desires it, I am sure the teachers, the School Committee and the Superintendent will be glad to furnish whatever information they can. Let us work together for the welfare of the children.

Respectfully submitted,

JOHN R. FAUSEY,
Superintendent of Schools.

Exhibit I

ORGANIZATION AND MEMBERSHIP

September to December, 1919

	Teachers	Grade	Began Service	No. Years Exp.	Education	Boys	Girls	Total
	John R. Fausey, Supt.		1918	20	Syracuse University			
	High School, Telephone 649							
pt	Charles L. Curtis, Prin.....		1916	26	Colby College			
pt	Edwin N. Lovering, Prin. Em..		1887	42	Harvard University			
pt	Ed. E. Thompson, Sub-master		1909	20	Brown University			
	Head—Modern Languages				Berlin University			
pt	Eva M. Palmer, Dean of Girls..		1891	29	Boston University			
	Head—Mathematics							
pt	Marjorie N. Weeks.....		1908	20	Radcliffe College.....	17	39	56
	Head—English							
	Laura A. Hunt.....		1917	5	St. Lawrence Univ.			
	Head—Household Arts				Columbia University			
	Lucy H. Gage.....		1917	18	Tufts College			
	Head—Commercial Dept.							
pt	Louise S. Lester, Science.....		1916	11	Mt. Holyoke College			
pt	Florence A. Parker, English...		1912	13	Smith College	55		55
pt	Mabel A. Richmond, English..		1913	20	Bates College		44	44
pt	Louise Clark, Drawing.....		1913	15	Cowles Art School			
					Boston Art School			
pt	Frances G. Allison, Commercial		1914	20	Tufts College			
n	Marie A. Johnston, French.....		1919	5	Radcliffe College			
	William C. Schuster.....		1918	4	Colby College			
	Physical Training							
pt	Ella M. Stacy, Eng. and History		1916	9	Colby College.....		42	42
	Ruth B. Taylor, Commercial....		1917	4	Smith College.....		26	26
	Marion D. Wilkinson.....		1918	4	Simmons College			
	Household Arts							
n	Walter F. Hall, History.....		1919	7	Harvard University...	31		31
n	Arthur E. Butters, Mathematics		1919	4	Univ. of Maine.....	19		19
n	Camilla Moses, Latin.....		1919	12	Radcliffe College.....		50	50
					Total.....	122	201	323
	Wadleigh, Telephone 366-W							
n	Raymond E. Pinkham, Prin....		1919	5	Fitchburg Normal			
pt	M. Jane Davis, 1st Asst.....	8	1901	22	Salem Normal.....	24	17	41
pt	Mary J. Hills.....	8	1900	26	Salem Normal.....	20	17	37
pt	Jessie R. Talcott.....	8	1908	20	Framingham Normal..	24	18	42
pt	Mary H. Barr.....	8	1906	18	Bridgewater Normal..	20	22	42
pt	Anna T. O'Sullivan.....	7	1882	32	Salem Normal.....	16	27	43
n	Beulah A. Wing.....	7	1919	6	Salem Normal.....	20	20	40
	Charlotte Barnes.....	6	1918	9	Salem Normal.....	21	20	41
n	Marjorie H. Davenport.....	6	1919	9	Framingham Normal..	13	28	41
pt	Frances E. Daley, Sloyd.....		1900	27	Sloyd Tr. Sch., Boston			
					Total.....	158	169	327

Exhibit I

ORGANIZATION AND MEMBERSHIP

September to December, 1919

	Teachers	Grade	Began Service	No. Years Exp.	Education	Boys	Girls	Total
	Prince, Telephone 107							
	Ethel N. Jewett, Prin.	7	1917	16	Plymouth Normal	22	13	35
n	Alice B. Romkey	7	1919	3	Salem Normal	17	19	36
	Ola M. Pierce	6	1917	10	Gorham Normal	15	25	40
pt	Carrie L. Mason	Ind.	1898	35	Salem Normal	8	1	9
pt	Edna F. Hawes	Kdg.	1910	15	Wheelock Kindergarten Training School	19	20	39
					Total	81	78	159
	Chapin, Telephone 414-M							
pt	Agnes Regan, Prin.	6	1910	16	Plymouth Normal	18	15	33
	Irene E. Murphy	5	1917	5	Lowell Normal	13	17	30
pt	May H. Foley, 1st Asst.	4	1912	12	Lowell Normal	14	16	30
	Kathleen E. Foley	3	1917	15	Salem Normal	11	13	24
pt	Gertrude C. Isaman	2	1907	14	Lowell Normal	17	9	26
n	Agnes J. Gorman	1	1919	4	Lowell Normal	34	11	45
pt	Louise Taylor	Kdg.	1898	22	Wheelock Kindergarten Training School	16	18	34
					Total	123	99	222
	Gifford, Telephone 647-W							
pt	Flora E. Jepson, Prin.	1	1905	21	Framingham Normal	10	11	21
	Ruth E. Robinson	2-3	1917	11	Farmington Normal	26	14	40
pt	Gertrude B. Howard	4-5	1905	18	Lowell Normal	15	13	28
	Anna S. Dewhirst	5	1918	8	Perry Kdg. Normal	22	18	40
					Total	73	56	129
	Highland, Telephone 656-W							
pt	Bessie M. Small, Prin.	3-4	1905	21	Bridgewater Normal	13	12	25
	Bertha S. Hefflon	1-2	1918	7	Boston University	15	18	33
					Total	28	30	58
	Mystic, Telephone 653-W							
pt	Violetta R. Dodge, Prin.	1-2	1906	21	Salem Normal	27	19	46
pt	Ethel F. Barnard	3-4	1914	10	Bridgewater Normal	11	11	22
					Total	38	30	68

Exhibit I

ORGANIZATION AND MEMBERSHIP

September to December, 1919

Teachers	Grade	Began Service	No. Years Exp.	Education	Boys	Girls	Total
Rumford, Telephone 648-W							
pt Mary A. Lyons, Prin.	4	1887	33	Salem Normal	10	13	23
pt Mary A. Doherty	3	1913	11	Lowell Normal	15	11	26
pt Elizabeth L. Naven	2	1897	26	Woburn High and Training School	15	16	31
pt Helena B. Doherty	1	1903	17	Salem Normal	19	15	34
				Total	59	55	114
Washington, Telephone 652-W							
pt Edna M. Hatch, Prin.	5	1915	10	Farmington Normal	12	12	24
pt Anna D. Marden	3-4	1905	28	Westfield Normal	14	13	27
pt Mildred K. Durfee	2-3	1916	8	Rutland, Vt., Normal	12	22	34
n Pauline L. Whitman	1	1919	5	Bridgewater Normal	19	11	30
				Total	57	58	115
Wyman, Telephone 372-W							
pt Elizabeth Spencer, Prin.	5	1892	28	Bridgewater Normal	17	19	36
pt Elizabeth Hopkins	4	1907	15	Boston Normal	16	20	36
pt Juliette Todd	2-3	1899	28	Gloucester High	28	20	48
pt Ethel W. Woodbury	1	1895	25	Philadelphia High and Train. Sch.	18	11	29
				Total	79	70	149
Supervisors							
pt Richard W. Grant, Music		1914	8	Northampton Institute Music Ped.			
pt Amy R. Whittier, Drawing		1913	27	Massachusetts Normal Art School			
n Marion C. Parkhurst, Phy. Train.		1919	2	Univ. of Chicago Boston School of Phys. Education			
Medical Inspection							
Ralph Putnam, M.D., Sch. Phys		1904	17	Harvard University			
Fredrika Moore, M.D., Asso. Phy.		1913	11	H. U. Medical Sch. Wellesley College B. U. Medical Sch.			
Constance E. Tapley, Sch. Nurse		1913	10	Waltham Tr. Sch.			
				Grand Total	818	846	1664

n—New Teachers.
pt On permanent tenure as provided by Chapter 714, Laws of 914.

Exhibit II

REGISTRATION OF GIRLS BY GRADES AND AGES

December, 1919

Grade / Age	4	5	6	7	8	9	10	11	12	13	14	15	16	17	18	19	20	21	Tot.
Kindergarten	**5**	**29**	**9**																**43**
1		**5**	**45**	20	5	1		1											77
II			**9**	**40**	26	6	2		1		1								85
III				**3**	32	15	4	4			1								59
IV					**16**	**35**	15	4	4										74
V					1	**4**	**31**	24	9	1	3								73
VI							**7**	**43**	24	5	5	2	1						87
VII							1	3	**24**	34	14	5							81
VIII								1		**37**	21	9	5	1					74
Industrial												1							1
High School I										**1**	**3**	32	28	8	5	2	1		80
High School II												**6**	19	12	4	1			42
High School III													**9**	21	7	4	2		43
High School IV														**7**	14	10	2	**1**	34
High School Special															2	2			4
	5	34	63	63	80	61	60	80	62	78	48	55	62	49	32	19	5	1	857

The minimum normal ages for each grade in the above table are indicated by the black-face type.

Exhibit II (Continued)

REGISTRATION OF BOYS BY GRADES AND AGES

December, 1919

Grade / Age	4	5	6	7	8	9	10	11	12	13	14	15	16	17	18	19	20	21	Tot.
Kindergarten	**3**	27	8																38
I		**5**	**59**	39	14	1		1											119
II			**8**	**43**	29	8	**4**	1											93
III					**28**	27	15	2	1										73
IV					**6**	27	20	6	2		1								62
V						**4**	**28**	32	13	3									80
VI							**5**	**28**	20	10	2	2							67
VII								**6**	**19**	17	23	9	1						75
VIII								1	3	**43**	**30**	4	3	3					87
Industrial								1		4		4							9
High School I											**5**	19	20	10	4	2			60
High School II												**3**	10	10	7				30
High School III													**6**	7	4	2			19
High School IV														**5**	7	3	1	**1**	17
High School Special														1		1			2
	3	32	75	62	77	67	72	78	58	77	61	41	40	36	22	8	1	1	831

The minimum normal ages for each grade in the above table are indicated by the black-face type.

Exhibit III

WADLEIGH GRAMMAR SCHOOL

Class of 1919

Patrick Joseph Andrews
Hilda Mary Back
Marguerite Alice Baker
Guy Vincent Barbaro
Dorothy Barry
Mildred Evelyn Bourque
Marjorie Horle Bradford
Pauline Duncaster Brown
Richard Kyes Caldwell
Lucy Mary Callahan
Pomfilio Capone
Ernest Julius Carroll
William Gordon Chapman
Marjorie Maxine Chapman
Charles Cushing Clarke
Helen Hoffman Collamore
Michael Joseph Connolly
Lillian Julia Coty
Agnes Lee Court
Florence Mary Creamer
Mary Susan Cullen
Homer George Davidson
Marion Gertrude Delorey
Frances Theresa Dinneen
Barbara Eastwick
Benjamin Edwards, Jr.
Ruth Melicent Edwards
James Woodruff Farmer
William Alexander Feinberg
Kenneth Goldsmith Flanders
Robert Hamilton Foster, Jr.
Robert Allan Fraser
Alice Lilly French
Martha Winship Ginn
Charles Atherton Gleason, Jr.
Ethel Blanche Greenlaw
Christina Marjorie Haggerty
Ivy Elaine Hamilton
Mildred Harvie Hamilton
Vera Louise Harrington
Eileen Rita Harrold
John Bodge Kenerson
Walter Lawrence Kirby
Robert Cushman Lane
Catherine Agnes Leonard
Roberta Ogden Little
Ralph Luongo
Esther Mary Lydon
James Henry MacAdams
Archibald Joseph MacDonald
Russell Schaffer MacElhiney
Douglas Macmaster
John Pearson Martin
Stanley Neil McNeilly
Margaret Christina Munroe
Katherine Murphy
Jessie May Nauffts
George O'Connor
Joseph Campbell O'Connor
Flossie Isabelle Osborne
John Ernest Parker
Ruth Elizabeth Peck
Ruth Evelyn Poole
Joseph Landry Quigley
Constance Wetherbee Ramsey
Walter Adams Redding
Mary Gertrude Reebenacker
Lucy Cylinda Shaughnessy
Walter Joseph Skerry
Eleanor Stearns
Mary Isabelle Stone
Annie Marie Sweeney
George Swymer
Edgar Pitts Taylor
Edward Jefferson Taylor
Donald Pitkin Tucker
Nellie Vesca
Marion Stover Winn
James Woolley, 2d

WITH HIGH HONOR

Rosa Belle Allin
Marion Harlan Breen
Stanley Cummings Butterworth
George Moon DeCamp
Alan Story Eldredge
Adelbert Morrow Jakeman
Dolores Maddocks
Doris Elizabeth Nichols
Evelyn O'Connell
Sylvia Ellen Parker
Astrid Elvira Peterson
Barbara Pike
Samuel Clarence Prime
Baury Bradford Richardson
Martha Salice
Edna Marion Saunders
Woodbury Malcolm Saunders
Ruth Van De Bogart Shultis
Dorothy Locke Smith
Lois Bishop Stone
William Green Wait
Robert Smith Woodbury

WITH HIGHEST HONOR

Evelyn Cooper Brown
Margaret Helen Cassidy
Henry Leland Chapman, 2d
Philip Gordon Corliss
Ronnalda Wilhelmina Locke
Joseph Hanson Ryan
Blanche Estelle Warren

Exhibit IV

WINCHESTER HIGH SCHOOL

Class of 1919

Dorothy West Abbott
Dorris Gertrude Bliss
Brenda Bond
Hester Katherine Bradford
Gertrude Matilda Callahan
Elizabeth Gertrude Canniffe
Leland Chapman
Stephen Michael Clark
Theodore Eccleston Clifton
Edna Isabelle Crawford
Laurence Morse Curtis
Ruth Elizabeth Davidson
Mary Christine Donnelly
Benjamin Buckman Drisko
Alfred Dykes Elliott
Ada Jeannette Erickson
Rachel Leslie Erskine
Katherine Killman Fairfield
Bertha Rose Feinberg
Gertrude Felber
Ida Mae Foster
Alice Freeman
Dana Munroe Freeman
Ruth Eleanor Hall
Dorothy Hammond
Ethel Harrison
Eleanor Gilman Hill
Jennie Wilhemina Johnson
Sara Anita Keady
Mary Elizabeth Kelley
Eldith Merrill Lewis
James Fraser MacDonnell
Annette Elizabeth Mason
Eva Mae MacRae
Alice Veronica McCauley
Frederick James McCartney
George Albert McGuerty
Emily Louise Melaugh
David Joseph Meskell
Kathleen Loretta Morse
Florence Coleman Murphy
Lillian Smith Nicholson
Ralph Leicester Purrington
Hollis Lee Riddle
Jessie May Smith
Thelma Trott
Helen Elizabeth Vallely
Gordon Wheeler

WITH HIGH HONOR

Isabel Beggs
Hamilton Miller Gifford
Dorothea Higgins
Esther Margaret Smith
Anne Follett Zueblin

WITH HIGHEST HONOR

Gertrude Frances Barnes
Jessie Cline
Marion Nichols
Clinton Stuart Raynor
David William Skinner

Exhibit V

HIGH SCHOOL GRADUATES ENTERING OTHER INSTITUTIONS OF LEARNING IN SEPTEMBER, 1919

Class of 1919

Dorothy Abbott	Boston University
Theodore Clifton	Boston University
Jessie Cline	Mt. Holyoke College
Laurence Curtis	Dartmouth College
Benjamin Drisko	Mass. Institute of Technology
Dana Freeman	Boston University
Hamilton Gifford	Boston University
Eleanor Hill	Boston University
Eldith Lewis	Boston University
Marion Nichols	Mt. Holyoke College
Clinton Raynor	Dartmouth College
Hollis Riddle	Dartmouth College
David Skinner	Mass. Institute of Technology
Thelma Trott	Boston University
Anne Zueblin	Mt. Holyoke College

SPECIAL SCHOOLS

Class of 1919

Frances Barnes	Northfield Seminary
Brenda Bond	Powers School of Expression
Leland Chapman	Lowell Textile School
Ruth Davidson	Miss Gibbs' School
Alfred Elliott	Wentworth Institute
Ruth Hall	Waltham Training Sch. for Nurses
Dorothy Hammond	Boston Art School
Elizabeth Kelley	Bridgewater Normal School
Eva MacRae	Waltham Training Sch. for Nurses
Florence Murphy	Miss Gibbs' School
Gordon Wheeler	Chauncey Hall School

Exhibit VI

WADLEIGH GRAMMAR SCHOOL

Class	1914	1915	1916	1917	1918	1919
Number graduating	156	139	132	122	93	108
Entered High School	140	124	117	97	77	92
Per cent. entering High School	89.7	89.2	88.6	79.5	82.8	85.1

HIGH SCHOOL

Class	1914	1915	1916	1917	1918	1919
Number graduating	48	51	42	54	48	58
Per cent. graduating class High School of the same class at graduation from the Wadleigh School	48	56	51	65.8	30.7	41.7
Per cent. graduating class High School of same class at entrance	53.9	63	61	79.4	34.2	46.7
Entered College	11	13	19	10	5	15
Entered Normal School	2	2	1	0	2	1
Per cent. entered College	22.9	25.4	45.2	18.5	10.3	25.8
Per cent. entered Normal School	4.1	3.9	2.3	0	4.1	1.7

Exhibit VII

HIGH SCHOOL PUPILS BY COURSES AND CLASSES, 1918-1919

		College	Technical	Commercial	General	Household Arts	Total
1st year	Boys	19	13	17	5		54
	Girls	19		17	13	4	53
2d year	Boys	11	3	2	6		22
	Girls	21		23	10	5	59
3d year	Boys	10	1	8	7		26
	Girls	8		14	16	3	41
4th year	Boys	5	3	2	4		14
	Girls	12		13	12	3	40
5th year	Boys						
	Girls	1					1
Total		106	20	96	73	15	310

Exhibit VIII

CERTIFICATES GRANTED BY TYPEWRITER COMPANIES ON TESTS SET BY THEM, 1918-1919

Remington—25

Mildred Boyle
Fred Boyle
Elizabeth Charleton
Edna Crawford
Ruth Farnham
Helen Foley
Lillian Gray
Mary Holland
Annie Kronquist
Mary LeDuc
Mary Maguire
Catherine McMinamin
Emily Melaugh
Ruth Nelson
Frank Vallely

Remington—40

Mildred Boyle
Edna Crawford
Rachel Erskine
Dorothea Higgins
Elizabeth Irwin
Mary LeDuc
George McGuerty
Catherine McMinamin
Ruth Nelson
Helen Vallely

Remington—55

Bertha Feinberg
Dorothea Higgins
Emily Melaugh

Underwood—40

Mildred Boyle
Rachel Erskine
Ruth Farnham
Annie Kronquist
Mary Maguire
Catherine McMinamin
Emily Melaugh
Ruth Nelson
Helen Vallely

Underwood—60

Dorothea Higgins

Exhibit IX

PUPILS ENTERING COLLEGE FROM THE WINCHESTER HIGH SCHOOL

Class of	1910	1911	1912	1913	1914	1915	1916	1917	1918	1919	Total
Harvard	1		1		1	1	1		1		6
Mass. Inst. of Technology	1		1	2	3		4		2	2	15
Boston. Univ.		1	1		1		2	1		7	13
Tufts	2	1		5	2						10
Amherst		2	1	1		1	2	2			9
Dartmouth	3	2		2	1	3				3	14
Boston College		1									1
Yale Univ.							1				1
Williams				1				1			2
Univ. of Penn.					1						1
Radcliffe				2	1	1					4
Wellesley	1	1			1	1	1	1	1		7
Mt. Holyoke			2	1	1	1	1		2	3	11
Smith		2		1		1	2				6
Vassar	1	1		1		1	1	2			7
Simmons	2	1	1	2		1	1		1		9
Jackson				3	1		1				5
Wheaton				1							1
Univ. of Vir.					2	3					5
Univ. of Wis.				2	1		1	1			5
Norwich Univ.	1	2		1							4
Colby								1			1
Univ. of Col.	1	2		1							4
	13	16	7	26	16	14	18	9	7	15	141

Exhibit X

REPORT OF SCHOOL PHYSICIAN, 1919

Defectives found

Abdominal pain	1	Orthopedic	24
Alopecia arcata	1	Pharyngitis acute	1
Contusion of eye	1	Ringworm	1
Cornea, abrasion of	1	Scabies	1
Coryza	4	Septic hand	1
Curvature of spine	1	Septic thumb	1
Chorea	1	Skin diseases, other	4
Fracture of clavicle	2	Sprain of finger	1
Fracture of tibia	1	Sprain of wrist	1
Headache and fever	1	Sprain of elbow	1
Hysteria	1	Sprain of shoulder	1
Heart, functional	8	Sore throat	1
Heart, organic	6	Tonsils, enlarged	37
Impetigo	1	Vaccination	1
Lichen planus	1	Wound of head	1
Nasal obstruction	4		

Visits	108
Physical examinations of pupils	273
Special examination of throats following exposure to Scarlet Fever and Diphtheria	239
Cultures from throats of pupils exposed to Diphtheria	24
Examination for employment certificates	17

RALPH PUTNAM, M. D.,
School Physician.

Winchester, Massachusetts, December 31, 1919.

Exhibit XI

REPORT OF ASSOCIATE SCHOOL PHYSICIAN, 1919

I. GENERAL EXAMINATION		II. SPECIAL EXAMINATIONS	
Number examined	425	Number examined	44
Negative	305	Negative	9
Defective	120	Defective	35
Defective		Defective	
Anemia	1	Eye defects	1
Eye trouble	2	Heart trouble (functional)	1
Defective tonsils	26	Heart trouble (organic)	1
Heart trouble (functional)	23	Orthopedic	2
Heart trouble (organic)	46	Miscellaneous	17
Mentally defective	1	Mentally defective	2
Orthopedic	6	Cunjunctivitis	2
Lung conditions	5	Lung defects	1
Nutrition	3	Skin defects	5
Skin conditions	1	Chickenpox	2
Nervous cond. (functional)	3	Nervous defects (functional)	1
Miscellaneous	3		

Sanitaries and ventilating systems inspected:

Number of school visits	84
Examinations for employment certificates	31

With the co-operation of the Fortnightly, which has given one hundred dollars for the purpose, two "Health Classes" have been planned for the new year.

Respectfully submitted,

FREDRIKA MOORE, M. D.,
Associate School Physician.

Winchester, Massachusetts, December 31, 1919.

Exhibit XII

REPORT OF SCHOOL NURSE, 1919

Total number of school visits made with Dr. Putnam	68
Total number of school visits made with Dr. Moore	79
Total number of school visits made without Dr. Putnam or Dr. Moore	257
Assisted Dr. Putnam in examining pupils (general and special)	273
Assisted Dr. Putnam in throat examinations following exposure to scarlet fever All negative	188
Assisted Dr. Putnam in taking throat cultures following exposure to diphtheria Report of results, all negative	22
Taken to Dr. Putnam's office	1
Assisted Dr. Moore in examining pupils (general and special)	468

Assisted Dr. Moore in taking heights and weights of pupils for Health Class	37
Taken to Dr. Sheehy's office	1
Assisted Mr. Barron in examining eyes	323
Defective and notice sent	7
Eyes examined by Mr. Barron alone	103
Defective and notice sent	8
Tests of vision	82
Defective vision	45
Tests of hearing	3
Defective hearing	2
Home visits	154
Taken to Massachusetts Eye and Ear Infirmary	33
Taken to Massachusetts General Hospital	3
Taken to Children's Hospital	1
Taken to Psychopathic Hospital	1
Total number of pupils inspected	742
Negative	575

Defective, not excluded from school 68

Abdominal pain	2	Impetigo	2
Abrasion of hand	1	Impetigo suspect	1
Blepharitis	2	Infection of finger	1
Boil	1	Ivy poisoning	1
Cervicalglands	3	Neglect	7
Cold	1	Pediculosis (not in contagious form)	5
Defective eyes	3	Skin eruption	2
Eczema	1	Sprain of shoulder	1
Eruption on hands	1	Sprain of wrist	2
Hay fever	1	Stye	2
Headache	1	Toothache	1
Headache and abdominal pain	1	Torticollis	1
Headache and sore throat	1	Warts	2
Heart trouble	1	Minor cases not classified	20

Defective, excluded from school (sent and taken home) 63

Chicken-pox	5	Indigestion	1
Cold	14	Infection of eye	1
Cold and sore throat	1	Influenza	1
Conjunctivitis	1	Nausea	1
Eruption on face	1	Nausea and vomiting	2
Exposed to diphtheria	3	Pediculosis	14
Fainting	1	Pediculosis and neglect	1
Fever	2	Ringworm	1
Fever and vomiting	1	Sore throat	1
Fracture of clavicle	1	Sore throat and fever	2
Fracture of tibia	1	Sore throat, fever and vomiting	1
Impetigo	5	Wet feet	1

Defective, treated in school for minor complaints 36

Abrasion of arm	3	Infection of arm	1
Abrasion of finger	2	Infection of finger	3
Abrasion of hand	1	Infection of toe	1
Abrasion of hands and knees	2	Infection of hand	2
Blister opened and dressed	2	Laceration of finger	2
Cut of finger	4	Ringworm	1
Cut of head	1	Sprain of finger	1
Cut of hand	4	Warts	2
Impetigo (excluded)	1	Miscellaneous	3

Throat examinations following exposure to scarlet fever 54
All negative

Excluded from school by telephone because of 9

Conjunctivitis	1	Exposure to scarlet fever	1
Cold	1	Sore throat and fever	1
Exposure to diphtheria	5		

Temperatures taken	37
Exposed to chicken-pox	10
Negative	8
Defective and excluded	2
Exposed to mumps	27
Negative	25
Defective and excluded	22
Temperatures taken by principals	71
Exposed to chicken-pox	60
Negative	44
Defective and excluded .	16
Exposed to mumps	11
Negative	9
Defective	2
Temperatures taken by parents	9
Exposed to mumps	9
Negative	9

DENTAL REPORT

Total number of pupils treated at Harvard Dental School from Feb. 20, 1919, to Oct. 30, 1919	104
Total number of treatments	397
Total number of pupils treated at dentists' offices	5
Total number of treatments	16

SECOND DENTAL EXAMINATION (March, April and May)

School	Dentist	Registration	Negative	Defective and Notice sent
Chapin	Dr. Hindes	180	16	164
Gifford	Dr. Nutter	102	45	52
Highland	Dr. Hindes	69	38	25
Mystic	Dr. Wolfe	57	13	34
Prince	Dr. Kelley	126	76	38
Wadleigh	Dr. Nutter	274	84	146
Washington	Dr. Wolfe	91	11	76
Wyman	Dr. Kelley	143	97	33
Total		1,042	380	568

Total number of pupils who have recently had treatment or are now under treatment 83

Total number of pupils waiting to be treatment at Harvard Dental School, at time of examination 16

FIRST DENTAL EXAMINATION (October and November)

School	Dentist	Registration	Negative	Defective and Notice sent
Chapin	Dr. Hindes	204	15	186
Gifford	Dr. Murphy	125	33	86
Highland	Dr. Murphy	54	23	27
Mystic	Dr. Wolfe	62	29	30
Prince	Dr. Kelley	149	79	55
Rumford	Dr. Parker	108	18	82
Wadleigh	Dr. Nutter	318	135	157
Washington	Dr. Wolfe	110	6	99
Wyman	Dr. Kelley	113	78	31
Total		1,243	416	753

Total number of pupils who have recently had treatment or are now under treatment 75

CONSTANCE E. TALPEY, R. N.

Winchester, Mass., December 31, 1919.

Exhibit XIII

Population, census 1915 10,005

School census, September 1, 1919

Children 5 to 15 inclusive

Boys 1,078 Girls 1,088 Total 2,166

Change from 1918

Boys 27 (increase) Girls 3 (decrease) Total increase 24

Children 7 to 13 inclusive

Boys 690 Girls 706 Total 1,396

Change from 1918

Boys 19 (increase) Girls 19 (decrease)

Minors 16 to 21 who cannot read or write

0 Males 5 Females Total 5

Exhibit XIV

REPORT OF ATTENDANCE OFFICER, YEAR ENDING JUNE 20, 1919

Total calls and investigations	547
Truants	119
Kept home by parents because of sickness	76
Kept home by parents, unsatisfactory excuses	41
Kept home by parents, good excuses	44
Unsuitable clothing	12
Taken from street and put in school	16
Working under age and without certificate	34
Looked up for various reasons	35
Parents or pupils warned	39
Cases taken to court	10
Names looked up for age and schooling certificates	58
Firms notified of violation of law	14
Factory visits	20
Mercantile establishments visited	19

One court case fined $5.00.
Three court cases placed on file.
One boy taken to Arlington.
One boy committed to North Chelmsford Training School.
One boy sent by police to North Chelmsford Training School.
One state ward returned to State House, Boston.

NATHANIEL M. NICHOLS,
Attendance Officer.

Exhibit XV

VALUATION AND TAXATION OF THE TOWN AND COST OF SCHOOLS

Valuation, 1919	$17,819,975.00
Increase over 1918	693,525.00
Total raised by taxation, 1919	364,900.50
Increase over 1918	17,406.50
Rate of taxation per $1,000	20.20
Rate in 1918	20.00
Total expenses of schools, 1919	109,824.23
Increase over 1918	7,918.23
Expense of schools, 1919, exclusive of cost of repairs	107,260.21
Increase over 1918	8,491.08
Average cost per pupil based on total expense of schools, 1919, and average membership (1,569) 1918-1919	70.00
Increase over 1918	6.87
Average cost per pupil based on expense of schools, exclusive of cost of repairs, and average membership (1,569) 1918-1919	68.36
Increase over 1918	7.17
Per cent. of total valuation expended for schools, 1919	62
Increase over 1918	03
Per cent. of entire tax expended for schools, 1919	30
Increase over 1918	7

CALENDAR, SCHOOL YEAR, 1919-1920

Wednesday, September 3, 1919	Schools open
Monday, October 13, 1919	Columbus Day
Wednesday, November 26, 1919	Thanksgiving Exercises
Thursday, November 27, 1919, to Sunday, November 30, 1919	Thanksgiving Recess
Saturday, December 20, 1919, to Sunday, January 4, 1920	Christmas Vacation
Monday, January 5, 1920	Schools open
Friday, February 20, 1920	Patriotic Exercises
Monday, February 23, 1920	Washington's Birthday
Saturday, March 27, 1920, to Sunday, April 4, 1920	Spring Vacation
Monday, April 5, 1920	Schools open
Monday, April 19, 1920	Patriots' Day
Friday, May 28, 1920	Patriotic Exercises
Monday, May 31, 1920	Memorial Day
Thursday, June 17, 1920	Bunker Hill Day
Tuesday, June 22, 1920	Graduation Exercises, High School
Friday, June 25, 1920	Graduation Exercises, Wadleigh Grammar School
Friday, June 25, 1920	Schools close

CALENDAR, SCHOOL YEAR, 1920-1921

Wednesday, September 8, 1920	Schools open
Tutsday, October 12, 1920	Columbus Day
Wednesday, November 24, 1920	Thanksgiving Exercises
Thursday, November 25, 1920, to Sunday, November 28, 1920	Thanksgiving Recess
Friday, December 24, 1920, to Sunday, January 2, 1921	Christmas Vacation
Monday, January 3, 1921	Schools open
Monday, February 21, 1921	Patriotic Exercises
Tuesday, February 22, 1921	Washington's Birthday
Friday, March 24, 1921, to Sunday, April 3, 1921	Spring Recess
Monday, April 4, 1921	Schools open
Tuesday, April 19, 1921	Patriots' Day
Friday, May 27, 1921	Patriotic Exercises
Monday, May 30, 1921	Memorial Day
Friday, June 17, 1921	Bunker Hill Day
Tuesday, June 21, 1921	Graduation Exercises, High School
Friday, June 24, 1921	Graduation Exercises, Wadleigh Grammar School
Friday, June 24, 1921	Schools close

REPORT OF SPECIAL COMMITTEES

REPORT OF COMMITTEE ON BACON ST. BRIDGE

At the March 10 adjourned session of the annual Town Meeting the following vote was offered under article 13 by the Board of Selectmen:

Voted, That the Moderator appoint a committee of not less than three (3) or more than seven (7) to investigate into the matter of constructing a bridge on Bacon Street over the Aberjona River.

The Moderator complied with his instructions and appointed the following citizens as the committee:

Arthur A. Kidder	Preston Pond
Alfred B. Carhart	Elbridge K. Jewett
Richard B. Derby	Jonas A. Laraway

Patrick Noonan

Mr. Derby almost immediately declined to serve and James Hinds was appointed by the Moderator to membership in the committee to take the place of Mr. Derby.

In November a vacancy in the makeup of the committee occurred through the death of Mr. Jewett who, up to a short time prior to his death, had rendered faithful and efficient service. The vacancy thus created was filled by the appointment of Mr. George T. Davidson at a meeting of the committee held December 26.

The first meeting of the committee was held March 18, 1919, at which meeting Mr. Preston Pond was chosen Chairman and Mr. Hinds Secretary.

At this meeting, which was devoted mainly to a general discussion of the subject matter, it was the unanimous opinion of the members that the condition of the bridge was such, because of its worn out and unsafe state, that it ought to be replaced at an early date by a new and modern structure. It might be well to add that at the very time of holding this meeting, March 18, Bacon Street at the bridge was being

guarded by barriers and lamps to warn travellers of a large opening in the street caused by a collapse of several of the covering stones in the westerly waterway.

At the first meeting held as noted above, Mr. Pond and Mr. Hinds were appointed a sub-committee to make preliminary investigations and to carry on tentative negotiations with other parties or bodies which it might develop were interested in the reconstruction of this bridge.

A word of explanation may be of value to show why the sub-committee and committee have proceeded as they have and why they have arrived at their conclusions.

Bacon Street is a county way and has been in existence as a highway for very many years, having been laid out, as shown by a Town record, by the County Commissioners in 1824 when the street and adjacent land was a part of Medford.

The sub-committee first proceeded to make an inspection of the bridge and decided without hesitation, after the inspection, that the general condition of the bridge was bad and unsafe, and that it ought to be replaced with a new structure.

The next step was the taking of a census of vehicles passing over the bridge to establish the ratio of volume of "foreign" travel, or that which originates without the Town limits, to the volume of travel from within our borders. It was found that the number of vehicles from other places was easily ten times as great as that from our own Town. Practically all vehicles of all kinds with the exception of a few farmers' wagons and trucks were found to reach Bacon Street from the Mystic Valley Parkway. As every one knows, Mystic Valley Parkway, East, and Mystic Valley Parkway, West, are separated by a section of Bacon Street, about eight hundred and fifty (850) feet long. All vehicles passing from one section of the Parkway to the other must pass over this section of Bacon Street and over the dilapidated bridge.

Being aware of the fact that Bacon Street is a county way and that in former instances the County Commissioners have contributed substantially to the expense of constructing several county roads, and that they contributed towards the expense of constructing Converse Bridge in Main Street, the sub-committee felt safe in assuming that the same action by

the County Commissioners might be expected in this case of Bridge construction.

Accordingly the sub-committee interviewed the County Commissioners and endeavored to ascertain their views on the necessity of a new bridge and whether or not a fixed proportion of the cost of the bridge and approaches might be expected from them.

The sub-committee received at that time no definite answer, but were led to believe that the County Commissioners would concur in the opinion that the bridge was in an unsafe condition and had outlived its usefulness, and that the usual practice of contributing toward the expense of bridges in county ways would be followed.

The sub-committee then interviewed the Metropolitan Park Commission. Facts as to the condition of the bridge and of the overwhelming volume of metropolitan traffic contributed by the Parkway as compared with that which originated locally were presented. The Commission through its chairman replied they were familiar with the state of the bridge and were aware of the volume of traffic from the Parkway. The sub-committee then said that, in view of the fact that the bridge was in very poor condition and in view of the fact that Parkway travel was of so much greater volume than local travel, they believed the Park Commission ought to join with the County and the Town in constructing a modern bridge, suitable for all purposes of travel and in keeping with the immediate surroundings. The Commission seemed to be favorably impressed with this presentation of the matter and not at all hostile to the suggestion that the Board share in the expense. Careful study was then given to this plan of location of the bridge and its approaches.

Bacon Street, as laid out at this time, is three rods or forty-nine and 5/10 (49.5) feet wide. It was the opinion of the sub-committee that it would not be wise to construct a new bridge on street lines only forty-nine and 5/10 (49.5) feet apart, but that future requirements of travel over this street would necessitate a bridge not less than sixty (60) feet wide from wall to wall. The whole committee at a later meeting

confirmed this judgment and agreed that the proposed new bridge should be not less than sixty (60) feet in width. A plan of that part of Bacon Street from the Parkway, East, to the Parkway, West, was then prepared with great detail, on which were shown existing street lines, fences, trees, etc., and elevations of the street and surrounding land. A reasonable and seemingly fitting scheme of alterations of lines was then shown on the plans. These alterations involved not only a wider highway bridge over the river, but a new railroad bridge enlarged by widening to conform to the proposed new street lines which, at the railroad bridge as well as at the highway bridge, were proposed to be sixty (60) feet wide.

The Committee has caused to be prepared a reduction of the plan noted above and submits it as a part of this report.

In addition to the general plan of the locality already noted, the sub-committee secured, at no expense to any one, suggestions of bridges, structurally and architectually fitting for the locality. These suggestions took the form of sketches furnished by Mr. H. J. Kellaway and by Mr. Ralph S. Vinal.

These plans and sketches were submitted to the Metropolitan Park Commission which informally approved the general plan, but were willing to leave the exact form or type of the bridge for later consideration.

The sub-committee then took up the matter of new highway and railroad bridge with Mr. James H. Hustis, President of the B. & M. R. R., and Mr. Corthell, Chief Engineer of the railroad. These officials approved and commended as a whole the scheme as laid out, but stated that the railroad company had no funds which it could spend at this time for a new railroad bridge. They said the life of the existing bridge was ten or twelve years, but that, if the existing structure were being replaced by a new bridge at the time the whole scheme of alteration was being carried out, that the railroad company might be willing to contribute to the new and enlarged bridge a sum equivalent to the cost of replacing its existing bridge.

Again the sub-committee met the Chairman and Chief Engineer of the Metropolitan Park Commission who again ex-

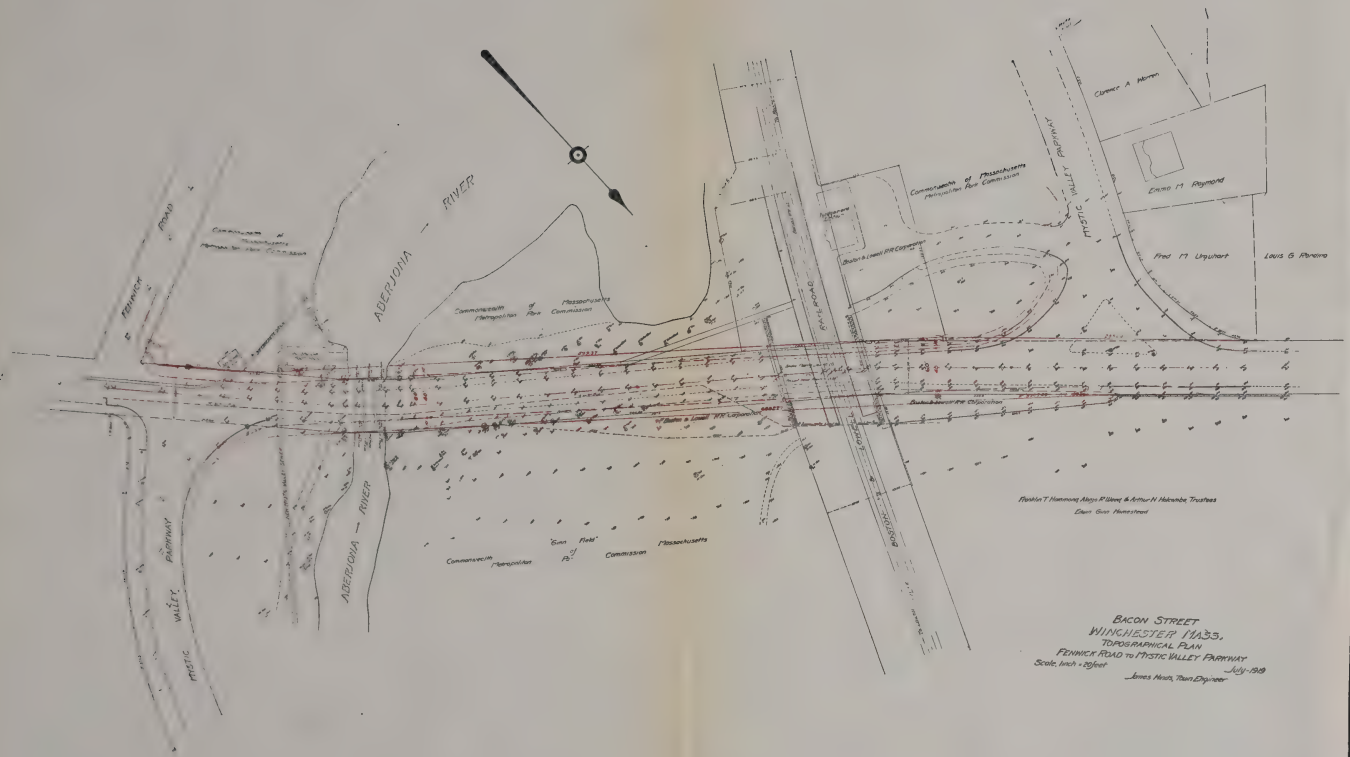
FENWICK ROAD
ABERJONA — RIVER
Commonwealth of Massachusetts
Metropolitan Park Commission
Commonwealth of Massachusetts
Metropolitan Park Commission
Boston & Lowell R.R. Company
Boston & Maine R.R. Corporation
MYSTIC VALLEY PARKWAY
Clarence A. Morrill
Emma M. Raymond
Fred M. Urquhart
Louis G. Pereira
Franklin T. Hammond, Alonzo P. Wood, & Arthur H. Holcombe, Trustees
Elam Guss Homestead
Commonwealth of Massachusetts
Metropolitan Park Commission
"Gun Field"
BACON STREET
WINCHESTER MASS.
TOPOGRAPHICAL PLAN
FENWICK ROAD to MYSTIC VALLEY PARKWAY
Scale, Inch = 20 feet
July-1919
James Nash, Town Engineer

pressed approval of the whole general scheme of re-modeling of Bacon Street as shown on the plan. The Chairman of the Commission, when asked to state, so far as he was empowered to do so, the position of his Board as to participation with the County and Town in the expense of the entire scheme, suggested that the part of Bacon Street which forms the connecting link between the ends of the Parkway should be turned over to the Park Commission and made a part of the Parkway, the Town reserving to itself all rights which it now has for the continuance of general highway travel as contrasted with pleasure travel only. He suggested this be accomplished by the enactment of an act of the legislature of 1920. The act would provide also, as Mr. LasCasas suggested, for a division of the expense of the entire work among the District Commission, the County of Middlesex and the Town of Winchester, and for its future maintenance by the Metropolitan District Commission.

This suggestion was received by the sub-committee as valuable and was carried into effect by the preparation by the Town Counsel of a bill covering the above provisions.

No definite estimate of the cost of the entire plan has ever been made, but the opinion of those competent to judge was that the total cost of carrying it out to completion would be from $125,000 to $150,000.

The sub-committee reported the above facts to the whole committee at a meeting held December 26.

The majority of the Committee was of the opinion that in view of the uncertain and generally unsettled conditions prevailing at this time, and in view of the increased demands being made on the treasury of the Town for increased appropriations for all sorts of municipal expenditures, that it was not wise to recommend at this time anything more than what is covered in the Town Meeting vote of instructions.

The Committee therefore recommends as follows:

That Bacon Street between the two ends of Mystic Valley Parkway be eventually widened to sixty feet.

That the highway bridge over the Aberjona River be entirely reconstructed of re-inforced concrete in the form of a

circular arch and of a span of thirty-five (35) feet, and that the width of the bridge be not less than sixty (60) feet between the street faces of the spandrel walls, the time of construction of the bridge to be in the year 1921.

The Committee further recommends that the approaches of the new bridge lying between it and the Parkway, East and so much of Bacon Street between the bridge and the Parkway, West, as may be necessary to an orderly and proper carrying out of the general scheme of ultimate widening as proposed, be constructed and made a part of the expense of the work.

The foregoing report of the investigations and recommendations of the committee would appear to be in compliance with the instructions of the March meeting. This committee, or any future committee or board which may be delegated to carry the matter further, ought to be provided with funds for the expense of borings to determine the nature of the underlying soil where the new bridge will be constructed, to secure plans and specifications for it, and be empowered to avail itself of the services of a consulting engineer or architect or both, in order that all necessary preliminaries may be completed before the work is actually begun.

In addition, this Committee or Board ought to be empowered to negotiate and secure the assent of the County Commissioners of Middlesex County and the Metropolitan District Commission to the construction of the bridge and their participation in the expense of the work as recommended above, said sharing of expense to be determined and fixed in advance of any construction work.

Respectfully submitted,

PRESTON POND,
ARTHUR A. KIDDER.
PATRICK NOONAN,
GEORGE T. DAVIDSON,
ALFRED B. CARHART,
JAMES HINDS,
J. A. LARAWAY,
Committee on Bacon Street Bridge.

REPORT OF THE COMMITTEE ON WAR MEMORIAL

Committee:

Lewis Parkhurst	G. T. Davidson
Charles T. Main	Robert B. Metcalf
Fred Joy	James Barbaro
Reverend Joel H. Metcalf	James Hinds
Robert Coit	Dr. D. C. Dennett
Ralph E. Joslin	T. H. Jones
Roland H. Sherman	D. P. Blaikie

Mrs. H. T. Bond (appointed to succeed Mr. James J. Fitzgerald, resigned)

Your Committee was commissioned to investigate the advisability of erecting a permanent memorial to the citizens of Winchester, who, as members of the military and naval forces of the United States or as members of other war work services overseas, participated in the recent world war; to determine the form of such permanent memorial, its location or site, when it shall be erected, how it shall be paid for and maintained, and to report their findings to the next annual Town Meeting.

Your Committee recommends:

First: That a permanent memorial shall be erected to the citizens of Winchester, who, as members of the military and naval forces of the United States or as members of other war work services overseas, participated in the recent World War.

Second: That the memorial be in the form of a building especially adapted to athletic and recreational purposes, with a memorial entrance and approach, in which shall be rooms set apart for the special use of the local Post of the American Legion.

Third: That it shall be located, if possible, on the north side of Manchester Field.

Fourth: That it shall be erected as soon as practicable.

Fifth: That it shall be paid for by the Town; that bonds of the Town, not to exceed in amount $150,000, maturing within twenty years from the date of issue, be sold and that the proceeds shall be used for the erection of this memorial.

Sixth: That it shall be maintained by the Town with such

assistance from the Post of the American Legion as may be deemed equitable and just.

LEWIS PARKHURST,
Chairman.
GEORGE T. DAVIDSON,
Secretary.

REPORT OF THE WINCHESTER WELCOME HOME COMMITTEE TO WELCOME HOME RETURNED SOLDIERS, SAILORS AND MARINES

Town of Winchester:

Your Committee of twenty-four citizens appointed by the Selectmen, voted to hold the welcome home celebration for the men returning from service in the world war on July third and fourth, 1919.

A Welcome Arch was constructed over the walk at the north end of the Common. It was inscribed, "Winchester Welcomes Her Boys," and illuminated at night by several hundred electric lights.

A banquet was held in the Town Hall on the evening of July third, the invocation being given by the Rev. N. J. Merritt and the oration by Lieut.-Gov. Channing H. Cox. Individually engraved bronze medals given by the citizens of the Town were presented each service man and woman by our Civil War Veterans. After the banquet a dance was held and refreshments served, both being contributed by The Fortnightly Club.

A band concert was held on Manchester Field on the morning of July fourth, also a ball game played between teams composed of returned soldiers and sailors. In the afternoon another band concert was held as well as a ball game between the Winchester Town Team and the St. Joseph's Club of Cambridge.

At 4 P. M. the largest parade in the history of the Town took place, nearly every organization being represented. The

decorations along the route of march, as well as around the Town Hall were made possible by the loaning of flags and much work of citizens not on the Committee.

The celebration closed with a band concert in the evening and a suitable display of fireworks.

Engraved bronze medals with solid gold stars were given personally to the next-of-kin of the men who gave their lives for their country.

The Committee spent approximately $2,000 more than the Town appropriated, the deficit being made up by a few patriotic citizens, and in winding up the accounts of the Committee, the balance on hand of more than $100 was turned over to the Treasury of the Winchester Post of the American Legion.

Respectfully submitted,

ARTHUR A. KIDDER,
Chairman.

JAMES J. FITZGERALD,
Secretary.

COMMITTEE

John Abbott
Vincenzo Barbaro
Herbert L. Cox
George T. Davidson
Henry A. Emerson
Henry A. Goddard
Robert F. Guild
James Hinds
James Johnson
Jonas A. Laraway
Frank Leonard
Rev. Joel H. Metcalf
Sewall E. Newman
George Neiley
Patrick Noonan
Harry A. Norton
Roland E. Simonds
Charles H. Symmes
Maurice C. Tompkins
Herbert A. Wadleigh
George E. Willey
T. Price Wilson

REPORT OF THE WINCHESTER COMMITTEE ON HISTORICAL RECORD

At the last March meeting the Town passed the following vote:

VOTED: That a committee of five be appointed by the Moderator to collect data and have published in book form a brief sketch of all Winchester men engaged in the military or naval service in the war with Germany, and of all other Winchester men and women who rendered service overseas in that war, giving dates and places of birth of the soldiers and sailors, their parents' names, the dates of their entering and leaving the service, their regimental and other military connections, and other pertinent facts or particulars relating to the service and careers of the individual men; that as a part of the same publication the Committee be requested to have a similar but more extended biographical sketch produced of each of the men who served the cause of the Union in the Civil War, accredited to the Town of Winchester, or who afterwards became permanent residents of the town; and likewise, also, such extended individual sketches of the Winchester men who took part in the Spanish-American War; that the above contemplated record of patriotism, when prepared, be published in sufficient numbers so that every soldier whose name may appear therein, and every family in town, desiring a copy, may be supplied therewith, without cost, and that the sum of seven hundred dollars ($700) be raised by revenue and appropriated to defray the expense, of the same, to be expended under the dirction of said committee.

ORGANIZATION

The Committee, Messrs. George S. F. Bartlett, James Hinds, John F. O'Connor, Shepard Pond and Roland H. Sherman, appointed by the Moderator, organized with Mr. Bartlett as Chairman.

At a later meeting, Mr. Harry J. Donovan was appointed Secretary, Mr. Donovan being appointed by the Committee, to fill the vacancy caused by the resignation of Mr. Pond who stated he would be unable to serve.

INITIAL ACTION TAKEN

Steps were immediately taken by the Committee to obtain as much data as possible relative to the recent World War. A question blank was carefully worked out. Printed copies of these questions together with a letter explaining the vote of the Town and urging that the questions be given careful attention were sent to all persons in Winchester who were or had been "engaged in the military or naval service in the

war with Germany and all others who had rendered service overseas in that War." In order to insure a return of these blanks when filled out, a return stamped and addressed envelope was sent with every question blank. To attract added interest in the matter, large posters relative to these question blanks were printed and together with sample question blanks were posted in conspicuous places, through the kindness of the Police Department, in various sections of the Town.

FURTHER WORK PERTAINING TO GATHERING DATA

Although this action brought a large number of replies, yet there were many question blanks which were not returned. After waiting two or three months, in order to allow for the return from Service of those who were still in the camps throughout the country or overseas, the Committee sent out a follow-up letter calling attention to the fact that a question blank had been sent and no response received. This resulted in the return of many of the blanks but did not bring forth a reply from many who were home but for some reason would not answer. Just about this time the Winchester Post of the American Legion was holding its initial meetings. At the kind invitation of the Post, the Chairman of the Committee, at one of the Post's meetings spoke to those present urging all who had not answered the question blanks do so.

Through the kindness of Mr. James J. Fitzgerald, a letter from the Committee explaining at some length this vote of the Town and urging all Service men and women to respond, was read before a large number of persons at an entertainment held in the Town Hall.

After resorting to other means, to arouse interest but not feeling that the time had yet come when the Committee should be expected to make a personal house-to-house canvass, it was decided to publish on the front page of the Winchester Star for two consecutive weeks, a list of the names of all those who had not replied. This list of names appeared in the Winchester Star of November 14 and 21, 1919, and has and will undoubtedly be of great value in bringing in the rest of the replies. Copies of this list have been posted in several conspicuous places in the centre of the Town and names are

being crossed off the list from time to time as the replies are being received.

Following the publication of this list a letter together with a copy of the list itself were sent to every church and organization in Winchester urging that attention to this matter be called publicly in some way to parishioners or members and that the list be posted in a conspicuous place. The Committee understands that several of the ministers have kindly complied with this request and the Committee have by letter or verbally been assured of the co-operation of many of the organizations in Town. Post No. 97, American Legion, have appointed a special committee to personally interview many of those who have not replied and the Winchester Board of Trade have passed a vote whereby its members will co-operate. Mr. Wilson very kindly published this letter as an editorial in the Winchester Star of November 21, 1919, and commented editorially on the matter. Two splendid letters were published in the Winchester Star of November 21 and November 28, 1919, by Mr. Alfred S. Hall and Mr. Lewis Parkhurst urging the co-operation of all those in Winchester who can assist the Committee in its work.

ANSWERED QUESTIONS

In order to insure as accurate a record of Service as possible, in accordance with answers submitted by the ones in Service, copies of the answered questions have been typewritten and sent back to those who filled out the question blanks, for the purpose of verification and amplification. Several of these typewritten copies which have been sent back have yet to be returned to the Committee.

CIVIL AND SPANISH WARS

A great deal of data has been collected in regard to those who went from Winchester in the time of the Civil and Spanish Wars. The Committee at a very small cost engaged the services of an expert on Civil War and Spanish War records. This expert has been untiring in his efforts to get data in regard to Winchester's Civil and Spanish War record and has in every case gone to the original records; in some cases eight or ten different books or documents have been consulted.

EDITING

Mr. Herbert S. Underwood of this Town, for many years engaged in editorial work, has very generously agreed to edit the book. This splendid action on his part will in no small measure assure it success if published.

SUMMARY

Although it will probably be months yet before this historical data will be ready for publication yet before proceeding much farther it will be necessary to know just what additional amount the Town will appropriate for this work. The seven hundred dollars already appropriated has largely been spent on postage, printing, advertising, gathering of Civil and Spanish War data and typewriting. The Committee feels, as do several of the citizens of the Town who favored publishing this data and who also realized that the appropriation was all too small, that the book when published should be a credit to the Town and that it should be a more elaborate edition than our Town Reports. It will be possible to have photographs made of some of the old records sent in by the Selectmen to the Adjutant General's Office over sixty years ago at the time of the War of the Rebellion. It is the desire of the Committee not only to publish these photographs but also to enliven the book with others and to publish the pictures of those of our Town who gave up their lives in the recent World War.

The Committee will have a large part of the data by the time the Town Reports for 1919 are published but will be unable to proceed much farther without a larger appropriation.

The services of a stenographer in connection with editing the book, having the photographs and cuts made and publishing the book will call for a substantial appropriation. We recommend an additional appropriation of fifty-eight hundred dollars, only a small part of which is to come out of this year's revenue.

GEORGE S. F. BARTLETT,
HARRY J. DONOVAN,
JAMES HINDS,
JOHN F. O'CONNOR,
ROLAND H. SHERMAN,
Committee on Historical Record.

REPORT OF THE COLLECTOR OF TAXES

Uncollected December 31, 1918	$110,372.15	
Warrant by Assessors, Polls	2,908.00	
General Tax	362,003.50	
Additional Commitment, Polls	26.00	
General Tax	415.03	
Paid Town Treasurer		$368,915.57
Abated by Assessors		2,278.33
Uncollected December 31, 1919		104,530.78
	$475,724.68	$475,724.68

GYPSY AND BROWN TAIL MOTH ASSESSMENTS

Uncollected December 31, 1918	$276.42	
Warrant by Assessors	464.35	
Paid Town Treasurer		$531.68
Abated by Assessors		12.08
Uncollected December 31, 1919		197.01
	$740.77	$740.77

SEWER ASSESSMENTS

Uncollected December 31, 1918	$2,068.50	
Committed by Water and Sewer Board	2,362.45	
Commitment by Assessors Apportioned	760.48	
Paid Town Treasurer		3,210.81
Abated by Water and Sewer Board		145.41
Returned for Apportionment		242.36
Uncollected December 31, 1919		1,592.85
	$5,191.43	$5,191.43

SIDEWALK ASSESSMENTS

Uncollected December 31, 1918	$491.29	
Commitment by Selectmen	601.10	
Paid Town Treasurer		$297.33
Abated by Selectmen		78.77
Uncollected December 31, 1919		716.29
	$1,092.39	$1,092.39

WATER RATES

Uncollected December 31, 1918	$137.08	
Commitment by Water and Sewer Board, January 1, 1919	16,622.58	
Commitment by Water and Sewer Board, July 1, 1919	15,667.69	
Additional Commitment	287.80	
Paid Town Treasurer		$32,414.81
Abated by Water and Sewer Board		224.84
Uncollected December 31, 1919		75.50
	$32,715.15	$32,715.15

STREET RAILWAY EXCISE TAX

Uncollected December 31, 1918	$3,342.53	
Warrant by Assessors	796.30	
Paid Town Treasurer		4,138.83
	$4,138.83	$4,138.83

NON-RESIDENT BANK TAX

Uncollected December 31, 1918	$56.00	
Warrant by Assessors	70.70	
Paid Town Treasurer		$126.70
	$126.70	$126.70

INTEREST

Collected on Taxes and Assessments	$4,837.94	
Paid Town Treasurer		$4,837.94
	$4,837.94	$4,837.94

FEES

Collected on Taxes, Assessments and Water Rates	$615.55	
Paid Town Treasurer		$615.55
	$615.55	$615.55

WILLIAM H. STINSON,
Collector of Taxes.

December 31, 1919.

I have examined the various accounts of the Collector of Taxes as reported above, and found the same correct, agreeing with the books of the Auditor.

G. H. LOCHMAN,
Town Auditor.

REPORT OF THE TOWN TREASURER

For the Year Ending December 31, 1919

RECEIPTS

Balance, Dec. 31, 1919		$135,966.59
Anticipation of Taxes, loans		375,000.00
Collector of Taxes:		
General Tax	$368,915.57	
Gypsy and Brown Tail Moth Assessments	531.68	
Sewer Assessments	3,210.81	
Sidewalk Assessments	297.33	
Water Rates	32,414.81	
Street Railway Excise Tax	4,138.83	
Non-Resident Bank Tax	126.70	
		409,635.73
Collector of Taxes, Interest Collected:		4,837.94
Commonwealth of Massachusetts:		
Bank Tax	$8,312.03	
Corporation Tax	15,383.57	
State Income Tax	62,899.01	
School Tax	12,161.92	
State Aid	5,677.28	
Street Railway Tax	.774.18	
		105,207.99
County of Middlesex:		
Dog Tax		792.87
Income from Public Trust Funds:		
Elizabeth J. Boyce Bequest	$20.78	
Asa Fletcher Fund	2,043.70	
Nancy S. Howe Library Fund	85.00	
Henry F. Johnson Bequest	57.56	
Wilder L. Parkhurst Fund	32.33	
Permanent Care Fund, Wildwood Cemetery	2,037.47	
		4,276.84
Cutting Property:		
Income		410.00
Interest:		
Bank Deposits		1,940.75
Licenses		346.44

Department Receipts

Cemetery Maintenance:		
One-half proceeds sale of lots	$1,110.00	
Care	561.00	
Foundations	233.25	
Interments	497.00	
Reimbursement	17.06	
		2,418.31
Collector of Taxes Department:		
Fees	$615.55	
Advertising in re tax sales	55.94	
		671.49
Contagious Diseases:		
Reimbursements		266.50
Engineering Department:		
Reimbursements		17.66
Fire Department:		
Sale of Steamer "Mary Ann"	$400.00	
Sale of Junk	14.36	
Reimbursements	304.22	
		718.58
Gypsy and Brown Tail Moth:		
Spraying and other work		1,196.45
Granolithic Sidewalk Construction:		
In Lieu of Assessments		1,187.81
Health Department:		
Garbage		1,616.65
Highways and Bridges:		
Labor and Material	$4,743.37	
Sale of Junk	77.75	
		4,821.12
Library:		
Fines		160.00
Parks and Playgrounds:		
Salvage		5.00
Police Department:		
Court Fines	$635.00	
Sale of Junk	2.80	
		637.80

Poor Department:		
Reimbursement by Cities and Towns	$1,588.49	
Reimbursement by Commonwealth of Massachusetts	3,800.30	
Reimbursement by Individuals	116.64	
		5,505.43
School Department:		
Tuition	$1,184.00	
Rent	89.00	
Reimbursements	10.00	
Sale of Supplies	18.24	
		1,301.24
Sealer of Weights and Measures:		
Fees		79.31
Sewer Construction:		
House Connections	$1,973.84	
Labor and Materials	176.91	
		2,150.75
State Aid:		
Payments recalled		26.00
Surface Drainage:		
Labor and Materials		85.14
Tax Title Account:		
Titles Redeemed		360.54
Town Clerk:		
Fees		240.60
Town Hall:		
Rental		498.50
Unclassified Account:		
Premium		2.00
Water Construction:		
House Connections	$1,905.58	
Labor and Material	357.37	
		2,262.95
Water Maintenance:		
Sale of Junk	$34.71	
Fees	153.04	
Reimbursement	2.50	
		190.25

Winchester Committee on Public Safety:	
Plowing War Gardens	5.74
	$1,064,840.97

DISBURSEMENTS

Payments on Selectmen's Warrants		$381,296.67
Payment of Town Debt		56,000.00
Payment of Temporary Tax Loans		375,000.00
Interest on Tax Loan		10,166.85
Interest on Town Debt		17,687.50
Commonwealth of Massachusetts:		
Charles River Basin Tax	$1,916.61	
Fire Prevention Tax	206.09	
Metropolitan Park Tax	9,824.29	
Metropolitan (N) Sewer Tax	14,797.67	
State Highway Tax	977.37	
State Tax	36,850.00	
Special State Tax	2,211.00	
		66,783.03
County of Middlesex:		
County Tax		18,932.08
Balance, Dec. 31, 1919, Cash on hand and in banks		138,974.84
		$1,064,840.97

GEORGE H. EUSTIS,
Town Treasurer of Winchester.

The details of the various Public Trust Funds held by the Treasurer will be found in the Auditor's Report.

I have examined the books of George H. Eustis, Treasurer of the Town of Winchester, for the year ending December 31, 1919, and hereby certify as to their correctness. The balance in the Treasury was found to be One Hundred Thirty-eight Thousand Nine Hundred Seventy-four Dollars and eighty-four cents ($138,974.84).

G. H. LOCHMAN,
Town Auditor.

December 31, 1919.

REPORT OF THE AUDITOR

For the Year Ending December 31, 1919

Herewith is presented the report of the Auditor for the financial year ending December 31, 1919.

The Trust funds have been examined and found to be in order.

The accounts of the Collector of Taxes and Town Treasurer have been examined and found to be correct.

The amount of revenue in excess of Assessors' estimates is $14,992.36.

The unexpended balances transferred to Excess and Deficiency Account aggregate $8,091.82.

In accordance with the provisions of Chapter 719 of the Acts of 1913 the Board of Selectmen authorized the following departments to exceed the appropriations voted by the Town.

Bridges and Main Street	$2,909.05
Workmen's Compensation	39.76
	$2,948.81

Respectfully submitted,

G. H. LOCHMAN,
Town Auditor.

December 31, 1919.

UNPAID GENERAL TAXES, DECEMBER 31, 1919

1915	$10.00	Polls
	9.20	General
1916	20.00	Polls
	7.52	General
1917	40.00	Polls
	29.96	General
1918	56.00	Polls
	16,910.53	General
1919	318.00	Polls
	87,129.57	General
	$104,530.78	

BORROWING CAPACITY OF THE TOWN DECEMBER 31, 1919

Valuation 1917, less abatements			$16,697,684.00
Valuation 1918, less abatements			18,604,438.18
Valuation 1919, less abatements			19,881,649.31
			$55,183,761.49
Average valuation for 3 years			18,394,587.16
Borrowing capacity 3%			551,837.61
Town Debt December 31, 1919		$405,500.00	
Loans outside debt limit:			
Playground	$37,500.00		
High School	46,000.00		
Water	81,000.00		
		164,500.00	
Town debt inside debt limit			241,000.00
Borrowing capacity, December 31, 1919			$310,837.61

ABATEMENT OF TAXES—OVERLAYS 1914

CREDIT		
Balance, December 31, 1918		$309.12
DEBIT		
Transferred to Revenue Account	$309.12	

ABATEMENT OF TAXES—OVERLAYS 1915

CREDIT		
Balance, December 31, 1918		$116.07
DEBIT		
Abatement by Assessors	$42.10	
Balance, December 31, 1919	73.97	
	$116.07	$116.07

ABATEMENT OF TAXES—OVERLAYS 1916

CREDIT		
Balance, December 31, 1918		$5,926.73
DEBIT		
Abatement by Assessors	$56.48	
Transferred to Revenue Account	5,700.00	
Balance, December 31, 1919	170.25	
	$5,926.73	$5,926.73

ABATEMENT OF TAXES—OVERLAYS 1917

CREDIT		
Balance, December 31, 1918		$2,599.34
DEBIT		
Abatement by Assessors	$249.64	
Balance, December 31, 1919	2,349.70	
	$2,599.34	$2,599.34

ABATEMENT OF TAXES—OVERLAYS 1918

CREDIT		
Balance, December 31, 1918		$2,915.61
Additional Commitment		8.00
DEBIT		
Abatement by Assessors	$603.42	
Balance, December 31, 1919	2,320.19	
	$2,923.61	$2,923.61

ABATEMENT OF TAXES—OVERLAYS 1919

CREDIT		
Overlaying Assessment by Assessors for 1919		$3,668.28
Additional Commitment		90.64
Commitment of December, 1919		342.39
DEBIT		
Reimbursements under Chapter 49, Acts of 1917	$30.00	
Abatements by Assessors	1,326.69	
Balance, December 31, 1919	2,744.62	
	$4,101.31	$4,101.31

AGGREGATE TOTAL OF SELECTMEN'S WARRANTS CHARGED TO THE FOLLOWING ACCOUNTS

Abatement of Taxes, 1919	$30.00
Assessors' Department	2,423.39
Auditor's Department	1,053.39

AGGREGATE TOTAL OF SELECTMEN'S WARRANTS CHARGED TO THE FOLLOWING ACCOUNTS

(Continued)

Boyce Bequest Fund, Elizabeth J., Income	20.78
Board of Survey	29.64
Bridges and Main Street Construction	9,909.05
Cemetery Maintenance	7,114.12
Claim Account	6,649.92
Clerical Assistance	2,115.00
Collector of Taxes' Department	3,109.88
Committees	847.45
Contagious Diseases	1,842.94
Cutting Property Income	185.35
Election and Registration	878.92
Engineering Department	6,034.05
Fire Department	21,126.56
Gypsy and Brown Tail Moth Account	5,499.70
Health Department	8,634.81
Highways and Bridges	50,297.58
Governor's Avenue Construction	69.88
Westland Avenue Construction	4,624.49
Glengarry Road and Grassmere Avenue Construction	53.26
Historical Records	448.93
Highways and Bridges—Outside Work	2,655.60
Independence Day	700.00
Inspector of Animals	100.00
Inspector of Buildings' Department	622.59
Inspector of Wires' Department	300.00
Insurance	278.80
Legal Department	2,216.54
Library	4.583.45
Local Exemption Board Expense	273.60
Memorial Day	405.67
Overseers of Poor—Asa Fletcher Fund	2,046.59
Parks and Playgrounds	5,081.54
Parkhurst Fund Income, Wilder L.	39.66
Pensions for Police Department	546.00
Pensions for Town Laborers	405.54
Planning Board	8.35
Police Department	19,258.81
Poor Department	12,015.93
School Department	109,824.23
Sealer of Weights and Measures' Department	550.00
Selectmen's Department	1,415.32
Sewer Construction	11,822.95
Sewer Maintenance	1,531.36
Shade Trees	538.38
Snow and Ice	2,438.50
Soldiers' Relief	380.00
State Aid	2,072.60
Street Lights	12,614.91
Tax Title	1,810.33
Surface Drainage	3,863.90
Town Clerk's Department	583.34
Town Hall	4,431.64

AGGREGATE TOTAL OF SELECTMEN'S WARRANTS CHARGED TO THE FOLLOWING ACCOUNTS

(Continued)

Town Stable Maintenance	9,237.93	
Treasurer's Department	1,557.45	
Unclassified Account	2,566.98	
Water Construction	7,761.09	
Water Maintenance	18,493.62	
Welcoming Returned Service Men	1,999.30	
Workmen's Compensation Act Expenses	1,029.95	
Winchester Hospital Bed	235.13	
Total		$381,296.67

ANTICIPATION OF TAXES—TEMPORARY LOANS

CREDIT

Balance, December 31, 1918		$225,000.00
Borrowed of S. N. Bond Co.:		
Note 142, due April 23, 1919, @ 4.08 discount		25,000.00
Borrowed of S. N. Bond Co.:		
Notes 143/149 inclusive, due Nov. 23, 1919, at 4.30 discount and $2 premium		125,000.00
Borrowed of S. N. Bond Co.:		
Notes 150/156 inclusive, due January 15, 1920, at 4.30 discount and $2 premium		125,000.00
Borrowed of First National Bank:		
Note No. 1 at 4.75 discount, due April 20, 1920		50,000.00
Notes 2/3, at 4.75 discount, due April 20, 1920		50,000.00

DEBIT

Paid notes as follows:		
Notes 125/134	$125,000.00	
Notes 138/142	125,000.00	
Notes 143/149	125,000.00	
Balance, December 31, 1919	225,000.00	
	$600,000.00	$600,000.00

APPROPRIATIONS BY REVENUE

CREDIT

Abatement of Taxes, overlays by Assessors	$3,668.28
Assessors' Department	2,500.00
Auditor's Department	1,150.00
Board of Survey	100.00
Bridges and Main Street Construction	5,326.66
Cemetery Maintenance	4,050.00
Claim Account	6,844.45
Clerical Assistance	2,115.00

APPROPRIATIONS BY REVENUE (Continued)

Collector of Taxes' Department	3,114.70
Committees	400.00
Contagious Diseases	1,214.17
Election and Registration	828.00
Engineering Department	6,050.00
Fire Department	20,575.00
Gypsy and Brown Tail Moth Account	5,500.00
Health Department	8,465.98
Highways and Bridges	48,334.00
Westland Avenue Construction	2,700.00
Highways and Bridges—Outside Work	3,000.00
Historical Records	700.00
Independence Day	700.00
Inspector of Animals	100.00
Inspector of Buildings' Department	625.00
Inspector of Wires' Department	300.00
Insurance	300.00
Interest	31,000.00
Legal Department	1,750.00
Library	4,500.00
Local Exemption Board Expense	273.60
Memorial Day	425.00
Parks and Playgrounds	5,175.00
Pensions for Police Department	546.00
Pensions for Town Laborers	334.56
Planning Board	100.00
Police Department	19,055.00
Poor Department	12,000.00
Reserve Fund	3,000.00
School Department	109,825.00
Sealer of Weights and Measures' Department	525.00
Selectmen's Department	1,350.00
Sewer Construction	10,000.00
Sewer Construction—House Connections, etc.	3,000.00
Sewer Maintenance	1,600.00
Shade Trees	550.00
Snow and Ice	3,200.00
Soldiers' Relief	360.00
State Aid	7,000.00
Street Lights	14,200.00
Surface Drainage	4,300.00
Town Clerk's Department	620.00
Town Hall	4,065.00
Town Debt, Payment of	56,000.00
Town Stable Maintenance	9,161.00
Treasurer's Department	1,550.00
Unclassified Account	1,985.00
Water Construction	8,000.00
Water Construction—House Connections, etc.	3,000.00
Water Maintenance	16,000.00
Winchester Hospital Bed	500.00
Welcoming Winchester Men Returned from U. S. Service	2,000.00
Workmen's Compensation Act Expense	1,100.00

APPROPRIATIONS BY REVENUE (Continued)

Total Appropriations for Town Purposes		$466,711.40
State Tax	$36,850.00	
Special State Tax	2,211.00	
State Highway Tax	977.37	
Charles River Basin Tax	1,916.61	
Fire Prevention Tax	206.09	
Metropolitan Park Tax	9,824.29	
Metropolitan (N) Sewer Tax	14,797.67	
County of Middlesex Tax	18,932.08	
		85,715.11
		$552,426.51
Less:—		
Revenue Estimated by Assessors	$114,000.00	
State Income Tax, estimated	60,615.01	
School Tax, estimated	12,900.00	
		187,515.01
Commitment to Collector of Taxes		$364,911.50

APPROPRIATIONS BY TRANSFER

Abatement of Taxes 1914 to Revenue Account	$309.12
Abatement of Taxes 1916 to Revenue Account	5,700.00
Excess and Deficiency Account	15,391.23
	$21,400.35

ASSESSORS' DEPARTMENT

	CREDIT		
Appropriation			$2,500.00
	DEBIT		
Payments on Selectmen's warrants:			
Salaries Assessors			
George H. Carter, salary twelve months to Dec. 31, 1919		$500.00	
Percival B. Metcalf, salary twelve months to Dec. 31, 1919		500.00	
Fred V. Wooster, salary twelve months to Dec. 31, 1919		500.00	
			$1,500.00
Other Expenses			
American Railway Express Co., express		$0.90	
L. L. Applin, abstracting deeds mortgages, probates		64.29	
Auto List Publishing Co., auto list		10.00	
Helen A. Barry, services		90.00	
George H. Carter:			
Salary Clerk	$200.00		
Cash paid interpreter	4.00		
		204.00	

ASSESSORS' DEPARTMENT (Continued)

The Davol Printing House, forms		$5.00		
Francis Doane & Co., Inc., pens		1.50		
Thomas J. Harkins, assistance on street work for Messrs. Metcalf and Wooster		33.75		
Parker Holbrook, town plans		17.28		
Kelley & Hawes Co., teams and express		31.03		
Theodore W. Lawson, town plans		9.88		
Library Bureau, cards		20.22		
John F. O'Connor, P. M., stamps		18.10		
C. A. Peters, engraving map plate		14.10		
Mabel W. Stinson, expenses examining Corporation Books at State House		8.30		
Ward's, warrant books		38.58		
Theodore P. Wilson:				
Street Lists	$324.01			
Printing and advertising	32.45			
		356.46		
			923.39	
			$2,423.39	
Balance, Dec. 31, 1919, transferred to Excess and Deficiency Account			76.61	
			$2,500.00	$2,500.00

AUDITORS' DEPARTMENT

CREDIT				
Appropriation				$1,150.00
DEBIT				
Payments on Selectmen's warrants:				
Salaries				
Thomas H. Burton, salary one month to Jan. 31, 1919		$83.33		
George H. Lochman, salary 11 months to Dec. 31, 1919		916.67		
			$1,000.00	
Other Expenses				
Library Bureau, boxes		$3.88		
New England Telephone and Telegraph Co., rentals and tolls, four months		16.01		
H. A. Shepard & Co., cards		33.50		
			53.39	
			$1,053.39	
Balance, Dec. 31, 1919, transferred to Excess and Deficiency Account			96.61	
			$1,150.00	$1,150.00

BOARD OF SURVEY

CREDIT

Appropriation		$100.00

DEBIT

Payments on Selectmen's warrants:		
Theodore P. Wilson, advertising	$29.64	
Balance, Dec. 31, 1919, transferred to Excess and Deficiency Account	70.36	
	$100.00	$100.00

BRIDGES AND MAIN STREET CONSTRUCTION

CREDIT

Balance, Dec. 31, 1918		$1,673.34
Appropriation by Board of Assessors, on account of Bryne Case, Court Execution		5,326.66
Overdraft, Dec. 31, 1919		2,909.05

DEBIT

Payments on Selectmen's warrants:		
Settlement Bryne Case		
Maurice F. Brown, witness	$5.30	
George M. Bryne, execution and costs	8,949.84	
George T. Davidson, witness	5.30	
James Hinds, witness	6.37	
Ralph E. Joslin, services	587.04	
Herbert J. Kellaway, services and witness	18.30	
Charles E. Kendall, witness	2.30	
Charles T. Main, one-half fee as arbitrator	300.00	
Harry C. Sanborn, witness	5.30	
Ralph C. Thulin, stenographer	27.00	
Harry A. Wheeler, witness	2.30	
	$9,909.05	$9,909.05

CEMETERY—SALE OF LOTS

CREDIT

Arthur S. Kelley, southwesterly half lot 900	$75.00
Thomas A. Hooper, grave 20, lot 1140	10.00
William A. Ayer, grave 17, lot 1143	10.00
Ralph T. Damon, lot 837	100.00
Edith S. Foster, lot 584	375.00
Carl G. Forsberg, grave 18, lot 1143	10.00
Samuel E. Perkins, lot 565	475.00
Herbert Latham, grave 21, lot 1140	10.00
William O. Dupee, northeasterly half lot 900	75.00
George H. Hamilton, lot 1681	50.00
Mrs. Theresa A. Bagley, lot 603	325.00
John M. L. Enman, lot 836	100.00
Arthur A. Belville, graves 19-20, lot 1143	20.00
Miss Fanny Lynam, lot 1703	50.00

CEMETERY—SALE OF LOTS (Continued)

Albert F. Blaisdell, lot 601	$325.00
Mrs. Nina B. Page, grave 23, lot 1141	10.00
George McFeeders, grave 22, lot 1146	10.00
Henry C. Blood, lot 834	100.00
Mrs. Alferetta Romkey, grave 23, lot 1146	10.00
William L. Thompson, grave 24, lot 1146	10.00
Kelley & Hawes, grave 22, lot 1141	10.00
William Munroe, grave 24, lot 1141	10.00
T. Price Wilson, lot V	50.00

DEBIT

To Cemetery Fund Investment	$1,110.00	
To Cemetery Maintenance	1,110.00	
	$2,220.00	$2,220.00

CEMETERY MAINTENANCE

CREDIT

Appropriation	$4,050.00
Permanent Care Fund, Wildwood Cemetery, Income for 1918	1,937.06
One-half Proceeds Sale of Lots	1,110.00
Reimbursement	17.06

DEBIT

Payments on Selectmen's warrants:

Salaries and Wages		
Ernest R. Eustis, Clerk, salary 12 months to Dec. 31, 1919	$300.00	
Henry J. Winde, Superintendent, salary 12 months to Dec. 31, 1919	100.00	
Payrolls	5,479.24	
		$5,879.24
Equipment and Repairs		
Boston & Maine Railroad	$0.76	
Central Hardware Co.	184.18	
Robert W. Dover	4.50	
James Haggerty	6.00	
R. J. Haight	28.80	
Hersey Hardware Co.	29.36	
C. E. Kidder	18.25	
Town, Highways and Bridges	57.00	
Henry J. Winde	20.50	
		349.35
Horse and Care		
Geo. W. Blanchard & Co.	$0.30	
Walter Purington	57.37	
C. H. Symmes	98.58	
		156.25
Nursery Supplies		
Patrick H. Craughwell	$18.75	
Wedgemere Conservatories	150.00	
		168.75

CEMETERY MAINTENANCE (Continued)

Pipe, Lumber, Cement			
American Railway Express	$0.31		
Geo. W. Blanchard & Co.	91.84		
Braman, Dow & Co.	48.09		
Henry J. Winde	6.00		
		146.24	
Other Expenses			
American Railway Express	$2.36		
Geo. W. Blanchard & Co., coal	6.60		
Boston & Maine Railroad, freight	8.68		
Frank H. Knight, supplies	1.60		
J. A. Laraway Co., fittings	.25		
Thomas J. Mackesy, sundries	10.50		
New England Telephone & Telegraph Co.	44.42		
John F. O'Connor, P. M., stamped envelopes	22.14		
T. Quigley, Jr., drilling and teams	37.31		
Read Manufacturing Co., herbicide	173.25		
Thorp & Martin, books	14.80		
The L. Tredennick Paint Co., paint	62.53		
Theodore P. Wilson, printing	27.50		
Henry J. Winde, sundries	2.35		
		414.29	
		$7,114.12	$7,114.12

CHARLES RIVER BASIN TAX

CREDIT		
Appropriation		$1,916.61
DEBIT		
Commonwealth of Massachusetts:		
Cost of Maintenance	$1,066.55	
Serial Bonds	64.20	
	$1,130.75	
Transferred to Interest Account	785.86	
	$1,916.61	$1,916.61

CLAIM ACCOUNT

CREDIT		
Appropriation		$6,844.45
DEBIT		
Payments on Selectmen's warrants:		
Settlements		
George H. Carter, Town Clerk, fees	$211.35	
Wilford D. Gray and Homer Albers, Assignees, Thomas W. Lawson execution	6,408.57	
Patrick J. Maguire	30.00	
	$6,649.92	

CLAIM ACCOUNT (Continued)

Balance, Dec. 31, 1919, transferred to Excess and Deficiency Account	$194.53	
	$6,844.45	$6,844.45

CLERICAL ASSISTANCE

CREDIT

Appropriation		$2,115.00

DEBIT

Payments on Selectmen's warrants:		
Mabel W. Stinson, General Clerk, salary 12 months to Dec. 31, 1919	$1,250.00	
Alice G. Foley, Clerical Assistant, salary 12 months to Dec. 31, 1919	840.00	
Katherine E. Vallely, Substitute Clerical Assistant	25.00	
	$2,115.00	$2,115.00

COLLECTOR OF TAXES' DEPARTMENT

CREDIT

Appropriation		$3,114.70

DEBIT

Payments on Selectmen's warrants:

Salaries			
William H. Stinson, salary 12 months to Dec. 31, 1919			$1,800.00
Other Expenses			
Brown-Howland Co., cabinet		$131.96	
Sydney S. Cohen, pad		1.50	
Emerson & Co., stamps		2.30	
A. Miles Holbrook:			
Burglary Bond	$29.70		
Hold-up Bond	10.00		
Collector's Bond	200.00		
		239.70	
Industrial Class, basket		5.00	
Thomas Leighton, Jr., Register, recording deeds		6.46	
Geo. G. Little & Co., envelopes		37.50	
Massachusetts Bonding and Insurance Co., bond of Deputy Collector		25.00	
Massachusetts Tax Collectors' Association, membership		2.00	

COLLECTOR OF TAXES' DEPARTMENT (Continued)

New England Telephone and Telegraph Co., rental and tolls		$27.17		
John F. O'Connor, P. M.:				
Rent P. O. Box	$3.75			
Stamps and envelopes	387.85			
		391.60		
Ward's, cash book		22.00		
Theodore P. Wilson, printing and advertising		394.69		
Maude T. Wolloff, services		23.00		
			1,309.88	
			$3,109.88	
Balance, Dec. 31, 1919, transferred to Excess and Deficiency Account			4.82	
			$3,114.70	$3,114.70

COMMITTEES

CREDIT

Appropriation				$400.00
Transferred from Reserve Fund by vote of Finance Committee				448.23

DEBIT

Payments on Selectmen's warrants:				
Committee on Revision Building Laws				
James S. Allen		$34.50		
E. L. Grimes Co.		319.99		
			$354.49	
Committee on Bacon Street Bridge				
F. H. Higgins		15.00		
B. L. Makepeace		7.82		
			22.82	
Committee on Schools				
The Electric Blue Print Co.		$19.98		
John F. O'Connor, P. M.		8.56		
Bertha G. Thompson		2.00		
Theodore P. Wilson		196.90		
			227.44	
Finance Committee				
Markrow Ribbon & Carbon Co.		$34.20		
Theodore P. Wilson		208.50		
			242.70	
			$847.45	
Balance, Dec. 31, 1919, transferred to Excess and Deficiency Account			.78	
			$848.23	$848.23

CONTAGIOUS DISEASES

CREDIT

Appropriation			$1,214.17
Overdraft, Dec. 31, 1919, authorized by vote of Town			1,842.94

DEBIT

Payments on Selectmen's warrants:			
Tuberculosis			
Bowser & Bancroft	$16.58		
City of Somerville	35.14		
Lakeville State Sanatorium	5.14		
Massachusetts General Hospital	20.00		
James McLaughlin	33.85		
Fredrika Moore, M. D.	150.10		
North Reading State Sanatorium	26.29		
Rutland State Sanatorium	51.43		
State Board of Charity	365.00		
F. H. Thomas Co.	4.12		
Westfield State Sanatorium	235.11		
		$942.76	
Other Expenses			
Jessie Cline, services	$1.00		
Mott A. Cummings, M. D., services	10.00		
Robert L. Emery, M. D., services	38.00		
James Harrigan, detention	6.75		
John Harrigan, detention	7.50		
Kelley & Hawes Co., taxis	5.00		
Frank H. Knight, expenses	1.56		
Massachusetts Homeopathic Hospital	712.25		
Ralph Putnam, M. D., services	3.00		
G. E. Sanger, M. D., services	20.00		
Richard W. Sheehy, M. D., services	29.12		
Harold F Simon, M. D., services	63.60		
Theodore P. Wilson, stationery	2.40		
		900.18	
		$1,842.94	
Overdraft, Dec. 31, 1918		1,214.17	
		$3,057.11	$3,057.11

COUNTY OF MIDDLESEX TAX

CREDIT

Appropriation		$18,932.08

DEBIT

Paid Treasurer of Middlesex County	$18,932.08	

CUTTING PROPERTY INCOME

CREDIT		
Mrs. Alice B. Abbott, rent 9 months to Sept. 30, 1919	$270.00	
T. Grafton Abbott, rent 4 months to Dec. 31, 1919	140.00	
		$410.00
DEBIT		
Payments on Selectmen's warrants:		
Geo. W. Blanchard & Co., lumber	$25.80	
Town, Highways and Bridges, labor	159.55	
	$185.35	
Overdraft, Dec. 31, 1918	56.89	
	$242.24	
Balance, Dec. 31, 1919	167.76	
	$410.00	$410.00

ELECTION AND REGISTRATION

CREDIT			
Appropriation			$828.00
Transferred from Reserve Fund by vote of Finance Committee			51.00
DEBIT			
Payments on Selectmen's warrants:			
Salaries Registrars of Voters			
George H. Carter, salary 12 months to Dec. 31, 1919	$37.50		
Howard S. Cosgrove, salary 12 months to Dec. 31, 1919	37.50		
Bernard F. Mathews, salary 12 months to Dec. 31, 1919	37.50		
Arthur E. Sanford, salary 12 months to Dec. 31, 1919	37.50		
		$150.00	
Other Expenses			
Election Officers	$201.00		
George H. Hamilton, booths	52.15		
Hobbs & Warren, stationery	5.31		
Kelley & Hawes Co., chairs	1.50		
Mrs. Alma Nelson, catering	67.00		
P. H. Randall, catering	30.00		
Theodore P. Wilson, voting lists, ballots, warrants, advertising	371.96		
		728.92	
		$878.92	
Balance, Dec. 31, 1919, transferred to Excess and Deficiency Account		08	
		$879.00	$879.00

ENGINEERING DEPARTMENT

CREDIT

Appropriation			$6,050.00

DEBIT

Payments on Selectmen's warrants:			
Salaries			
James Hinds, Town Engineer, salary 12 months to Dec. 31, 1919	$2,300.00		
Parker Holbrook, Assistant Town Engineer, salary 12 months to Dec. 31, 1919	1,700.00		
Theodore W. Lawson, Assistant, salary 12 months to Dec. 31, 1919	1,200.00		
		$5,200.00	
Auto Maintenance			
Cyrus Brewer & Co.	$105.00		
J. C. Hanlon	41.80		
James Hinds	10.06		
Kelley & Hawes Co.	17.00		
Mystic Valley Auto Repair Station	2.24		
P. Sutherland & Co.	9.25		
Town, Highways and Bridges	27.08		
Winchester Auto Supply	6.60		
Winchester Motor Car Co.	35.56		
		254.59	
Supplies			
Geo. W. Blanchard & Co.	$48.50		
Bowser & Bancroft	6.40		
Buff & Buff Mfg. Co.	18.90		
Frost & Adams Co.	25.26		
Kelley & Hawes Co.	1.45		
B. L. Makepeace, Inc.	25.75		
Theodore P. Wilson	.25		
		126.51	
Vault			
W. N. Campbell		371.00	
Other Expenses			
Central Hardware Co., hardware	$6.75		
James Hinds, expenses	17.24		
Parker Holbrook, expenses	1.72		
James Johnston, repairs	5.85		
Theodore W. Lawson, expenses	1.00		
New England Telephone and Telegraph Co.	44.89		
Theodore P. Wilson, envelopes	4.50		
		81.95	
		$6,034.05	
Balance, Dec. 31, 1919, transferred to Excess and Deficiency Account		15.95	
		$6,050.00	$6,050.00

EXCESS AND DEFICIENCY ACCOUNT

Unexpended Balances December 31, 1919, Transferred from Respective Accounts

CREDIT

Balance, Dec. 31, 1918		$15,391.23
Assessors' Department		76.61
Auditor's Department		96.61
Board of Survey		70.36
Claim Account		194.53
Committees		.78
Engineering Department		15.95
Election and Registration		.08
Fire Department		52.66
Gypsy and Brown Tail Moth Account		.30
Highways and Bridges		56.69
Inspector of Buildings' Department		2.41
Insurance		21.20
Interest		3,145.65
Legal Department		.46
Library		1.55
Parks and Playgrounds		93.46
Planning Board		91.65
Police Department		46.19
Poor Department		12.07
Premium Account		2.25
Reserve Fund		11.48
School Department		.77
Selectmen's Department		9.68
Sewer Construction		327.80
Sewer Maintenance		68.64
Shade Trees		11.62
Snow and Ice		761.50
Street Lights		1,585.09
Town Clerk's Department		36.66
Town Hall		3.36
Town Stable Maintenance		16.07
Treasurer's Department		.55
Unclassified Account		1.02
Water Construction		1.86
Water Maintenance		8.88
Wages Due and Unpaid		32.15
Welcoming Winchester Men Returned from U. S. Service		.70
Winchester Hospital Bed		264.87
Collector of Taxes' Department		4.82
Memorial Day		19.33
State Aid		507.41
Surface Drainage		436.10

DEBIT

Balance, Dec. 31, 1918, transferred to Revenue Account	$15,391.23	
Balance, Dec. 31, 1919	8,091.82	
	$23,483.05	$23,483.05

FIRE DEPARTMENT

CREDIT

Appropriation	$20,575.00
Transferred from Reserve Fund by vote of Finance Committee	300.00
Departmental Transfer	300.00
Reimbursement	4.22

DEBIT

Payments on Selectmen's warrants:

Salaries and Wages			
Chief, David H. DeCourcy, salary 12 months to Dec. 31, 1919		$1,529.99	
Permanent Men			
John J. Gorman	$1,527.44		
Eugene S. Flaherty	1,426.50		
Frank Duffy	1,417.93		
John J. Flaherty	1,417.93		
Michael H. Nagle	1,143.79		
Robert Scanlon	1,417.93		
Alexander W. McKenzie	1,360.31		
Edward D. Fitzgerald	1,006.43		
Harry E. Brown	1,006.43		
George A. Shaughnessy	57.53		
		11,782.22	
Call Men			
Hose 1	$828.13		
Hose 3	578.14		
Hook & Ladder Co. 1	937.50		
Engine 1	356.25		
		2,700.02	
			16,012.23
Equipment and Maintenance			
Ahrens-Fox Fire Engine Co.		$29.76	
Allen's Pharmacy		5.55	
American La France Fire Engine Co.		80.00	
American Railway Express Co.		5.81	
American Refining Co.		15.50	
E. B. Badger & Sons Co.		3.00	
J. H. Bates & Son		5.00	
E. Benson		153.53	
Geo. W. Blanchard & Co.		6.65	
Burton-Rogers Co., Inc.		36.89	
C. C. C. Fire Hose Co.		495.00	
Carlow Automobile Co., Inc.		15.00	
Central Hardware Co.		36.79	
John T. Coneeny		20.00	
George T. Davidson		11.10	
Robert W. Dover		50.00	
The Eisner Lenk Co.		51.75	
Charles R. Farrin		90.00	
John J. Gorman		7.41	
The Oscar Hedtler Co.		207.63	
Hersey Hardware Co.		35.56	
Hillman Auto Supply Mfg. Co.		4.00	

FIRE DEPARTMENT (Continued)

Holt & Beebee Co.	$2.50	
Oscar Johnson	16.50	
Kelley & Hawes Co.	7.71	
Keystone Lubricating Co.	12.50	
C. E. Kidder	5.00	
Knox Motors Associates	120.22	
Lexington Flagstaff Co.	6.65	
Mathey Bros., Inc.	199.65	
Middlesex Battery Service Co.	4.22	
Packard Motor Car Co. of Boston	.74	
Perrine Co.	48.44	
Edmund C. Sanderson	7.00	
Selden Truck Service Co., Inc.	11.92	
Sewell Cushion Wheel Co.	100.00	
Sexton Can Co.	15.00	
Roland E. Simonds	4.20	
Solshine Mfg. Co.	15.00	
S. M. Spencer Mfg. Co.	4.50	
Standard Oil Co. of N. Y.	533.73	
Stromberg Motor Devices Co	34.45	
P. Sutherland & Co.	19.55	
S. E. Todd	7.00	
United States Rubber Co.	227.85	
Valentine & Co.	13.36	
B. F. Waldron & Son	69.09	
Fred H. Wentworth	9.93	
Wetmore Savage Co.	29.24	
Whitney Machine Co.	2.25	
Winchester Auto Supply	36.93	
Winchester Garage	223.16	
		$3,154.22
Fire Alarm		
American Railway Express Co.	$0.45	
Boston & Maine Railroad	1.25	
Central Hardware Co.	5.40	
The Gamewell Fire Alarm Telegraph Co.	13.77	
Hersey Hardware Co.	5.00	
The Mills Store	3.00	
Pettingell-Andrews Co.	56.88	
		85.75
Fuel and Light		
Geo. W. Blanchard & Co.	$843.45	
The Edison Electric Illuminating Co. of Boston	239.52	
		1,082.97
Repairs on Building		
Geo. W. Blanchard & Co.	$89.87	
Central Hardware Co.	9.03	
W. N. Gray	33.09	
Hersey Hardware Co.	.57	
J. A. Laraway Co.	5.44	
Edmund C. Sanderson	4.55	

FIRE DEPARTMENT (Continued)

Albert J. Young	$38.00		
		$180.55	
Other Expenses			
American Railway Express Co., express	$4.91		
Arlington Gas Light Co.	2.50		
Geo. W. Blanchard & Co., lumber	3.30		
The Boston Regalia Co., straps	2.25		
Central Hardware Co., hardware	64.45		
Chemo Co., oil	7.50		
David H. DeCourcy, expenses	6.00		
Eastern Drug Co., soda	15.00		
Farley, Harvey & Co., bedding	8.06		
Eugene S. Flaherty, expenses	4.01		
D. J. Foley, sweepers	15.00		
John J. Gorman, expenses	10.40		
Hallanday Cleansing Co., cleansing	15.60		
C. Hennecke Co., benches	10.00		
Hersey Hardware Co., hardware	31.06		
Hopkinson & Holden, water cooler	15.00		
Horn Pond Ice Co., ice	10.05		
John F. Malley, Collector, tax	12.50		
Merrimac Chemical Co., oil	7.05		
New England Telephone and Telegraph Co., rental and tolls	110.85		
John H. Plunkett, Chief, inspection	4.00		
Edmund C. Sanderson, repairs	1.85		
Saville, Somes & Co., soap	41.65		
Whitney Machine Co., repairs	1.29		
George H. Whitney, pyrene	12.00		
Theodore P. Wilson, printing and stationery	67.62		
Winchester Laundry Co., laundry	126.44		
Woburn Daily Times, advertising	.50		
		610.84	
		$21,126.56	
Balance, Dec. 31, 1919, transferred to Excess and Deficiency Account		52.66	
		$21,179.22	$21,179.22

FIRE PREVENTION TAX

CREDIT

Appropriation		$206.09

DEBIT

Commonwealth of Massachusetts	$206.09	

GRADE CROSSING

	CREDIT		
Balance, Dec. 31, 1919			$514.35
	DEBIT		
Balance, Dec. 31, 1919		$514.35	
		$514.35	$514.35

GYPSY AND BROWN TAIL MOTH ACCOUNT

	CREDIT		
Appropriation			$5,500.00
	DEBIT		
Payments on Selectmen's warrants:			
Salaries and Wages			
Samuel S. Symmes, Tree Warden, salary 11 months	$275.00		
Payrolls	3,838.82		
		$4,113.82	
Equipment and Repairs			
Boston & Maine Railroad	$1.70		
Central Hardware Co.	6.15		
John Carlson	3.75		
Fitzhenry Guptill Co.	15.33		
J. Golden	64.44		
Hersey Hardware Co.	4.60		
G. W. Horton	3.80		
C. W. H. Moulton Co.	12.00		
Mystic Valley Auto Repair Station	211.36		
Mystic Valley Garage	14.72		
T. Quigley, Jr.	168.39		
P. Sutherland & Co.	5.50		
Town, Highways and Bridges	44.72		
		556.46	
Insecticides			
Samuel Cabot, Inc.	$20.79		
Dow Chemical Co.	532.13		
Frost Insecticide Co.	251.50		
		804.42	
Other Expenses			
Clinton Wire Cloth Co., guards		25.00	
		$5,499.70	
Balance, Dec. 31, 1919, transferred to Excess and Deficiency Account		.30	
		$5,500.00	$5,500.00

GYPSY AND BROWN TAIL MOTH ASSESSMENTS

CREDIT

Balance, Dec. 31, 1918		$276.42
Committed by Assessors to Collector of Taxes		464.35

DEBIT

Abated by Assessors	$12.08	
Transferred to Revenue Account	531.68	
Balance, Dec. 31, 1919	197.01	
	$740.77	$740.77

HEALTH DEPARTMENT

CREDIT

Appropriation	$8,465.98
Transferred from Reserve Fund by vote of Finance Committee	227.31

DEBIT

Payments on Selectmen's warrants:

General Administration			
Clarence J. Allen:			
Health Officer, salary 10 months to Oct. 31, 1919	$983.33		
Secretary, salary 12 mos. to Feb. 28, 1919	100.00		
		$1,083.33	
Maurice Dinneen:			
Clerk, salary 8 months to Oct. 31, 1919	$200.00		
Health Officer, salary 2 mos. to Dec. 31, 1919	91.66		
		291.66	
Elinor Lawlor, Clerk, salary two months to Dec. 31, 1919		100.00	
			$1,474.99
The American Public Health Association, subscription		4.00	
Hugh J. Erskine, teaming		8.00	
Alice G. Foley, services		5.50	
E. L. Grimes Co., reports		16.60	
Seward W. Jones, Tr., typewriter		30.00	
Kelley & Hawes Co., express		.37	
Frank H. Knight, supplies		1.60	
Edward F. Maguire, services		2.25	
New England Telephone and Telegraph Co., installation		3.50	
The New England Towel Supply Co., towels		.50	
H. M. Stewart, ticket		1.68	

HEALTH DEPARTMENT (Continued)

Underwood Typewriter Co., Inc., repairs		$1.30		
Theodore P. Wilson, printing and stationery		93.48		
Yawman & Erbe Mfg. Co., guides		5.13		
			$173.91	
				$1,648.90

BACTERIOLOGIST

Milk Analysis				
Herbert E. Bowman			249.96	

DUMPS

Salaries and Wages				
Payrolls to March 29, 1919			244.13	

GARBAGE COLLECTION

Salaries and Wages				
Payrolls		$4,705.00		
Equipment and Repairs				
Geo. W. Blanchard & Co.	$3.85			
W. H. Broderick, M. D. C.	10.00			
William Buckley, M. D. V.	5.00			
Central Hardware Co.	19.75			
James Forgies' Sons	16.00			
Hersey Hardware Co.	2.25			
C. E. Kidder	21.25			
McKinney Bros.	325.00			
E. P. Sanderson Co.	11.24			
Town, Highways and Bridges	96.22			
Woburn Daily Times	1.00			
		511.56		
			5,216.56	

INSPECTOR OF MILK

Salaries				
Maurice Dinneen, salary 12 months to Dec. 31, 1919		$300.00		
Other Expenses				
Maurice Dinneen, expenses	$3.50			
Hobbs & Warren, licenses	1.31			
Theodore P. Wilson, tags	2.00			
		6.81		
			306.81	

INSPECTOR OF PLUMBING

Salaries				
Maurice Dinneen, salary 12 months to Dec. 31, 1919		$600.00		
Other Expenses				
J. A. Twomey, services		3.20		
			603.20	

INSPECTOR OF STABLES

Salaries				
Neil McFeeley, salary 5 months to Sept. 20, 1919			200.00	

HEALTH DEPARTMENT (Continued)

SANITARY INSPECTOR

Salaries			
Jessie Cline, salary		$75.00	

VITAL STATISTICS

Returns			
Births	$56.75		
Deaths	33.50		
		90.25	
		$8,634.81	
Overdraft, Dec. 31, 1918		58.48	
		$8,693.29	$8,693.29

HIGHWAYS AND BRIDGES

CREDIT

Appropriation	$48,334.00
Transferred from Highways and Bridges—Outside Work	841.60
Departmental Transfers	1,178.67

DEBIT

Payments on Selectmen's warrants:

General Administration		
T. Parker Clarke, Superintendent of Streets, salary 12 months to Dec. 31, 1919	$2,100.00	
Extra Compensation	100.00	
		$2,200.00
Office Expenses		
American Road Builders' Association	$3.00	
Central Hardware Co.	.30	
T. Parker Clarke	59.68	
Engineering and Contracting	3.00	
Engineering News Record	5.00	
Addison C. Getchell & Son	19.00	
E. L. Grimes Co.	14.85	
B. L. Makepeace	1.75	
New England Telephone and Telegraph Co.	65.88	
New England Towel Supply Co.	12.00	
John F. O'Connor, P. M.	10.80	
P. H. Randall	21.00	
Town—Engineering Dept.	4.10	
John Wiley & Sons, Inc.	5.00	
Theodore P. Wilson	13.08	
Winchester Auto Supply	3.25	
		241.69

HIGHWAYS AND BRIDGES (Continued)

Auto and Maintenance			
Central Hardware Co.	$4.30		
T. Parker Clarke	16.18		
Farley & McNeill	1.83		
Hersey Hardware Co.	4.20		
Jenney Manufacturing Co.	208.34		
Kelley & Hawes Co.	9.25		
Charles Lawson	4.00		
Mystic Valley Auto Repair Station	3.00		
Frank E. Rowe	51.00		
Standard Oil Co. of N. Y.	51.00		
Stewart Products Service Corporation of N. E.	10.07		
P. Sutherland & Co.	21.72		
Teel Manufacturing Co., Inc.	309.96		
Winchester Auto Supply	73.05		
Winchester Motor Car Co.	27.31		
		$795.21	
			$3,236.90
Salaries and Wages			
Payrolls—General			31,253.54
Equipment and Repairs on same			
American Railway Express Co.		$13.35	
American Express Co.		3.05	
Anglo-Saxon Supply Co.		46.48	
William Ayres & Sons		51.45	
Geo. W. Blanchard & Co.		23.73	
Blaw-Knox Co.		174.33	
Harold L. Bond Co.		52.67	
Boston & Maine Railroad		325.67	
Joseph Breck & Sons		79.00	
Buffalo Steam Roller Co.		179.45	
Carborundum Co.		1.07	
Central Hardware Co.		179.28	
Clinton Wire Cloth Co.		28.50	
M. L. Cobb Co.		295.28	
Dyar Supply Co.		22.00	
The Edison Electric Illuminating Co. of Boston		30.64	
James Forgies' Sons		51.30	
The Good Roads Machinery Co.		7.65	
Hersey Hardware Co.		125.77	
F. H. Higgins		1.25	
G. W. Horton		10.45	
Kelley & Hawes Co.		1.85	
H. F. McKenzie		30.65	
Middlesex County House of Correction		43.28	
Edward Moran, Inspector		15.00	
Mystic Valley Auto Repair Station		14.80	
National Broom Co.		45.29	
New England Road Machinery Co.		12.00	
E. P. Sanderson Co.		294.81	

HIGHWAYS AND BRIDGES (Continued)

Shawmut Chemical Co.	$6.12	
Standard Oil Co. of N. Y.	16.98	
P. Sutherland & Co.	116.48	
Town, Water Construction	36.30	
Theodore P. Wilson	2.00	
Henry J. Winde	40.67	
J. F. Winn & Co.	146.66	
		$2,525.26
Repairing Highways and Bridges		
American Express Co.	$0.82	
Barker Lumber Co.	1.50	
The Barrett Co.	1,149.61	
Geo. W. Blanchard & Co.	212.79	
Boston & Maine Railroad	383.23	
Central Hardware Co.	5.70	
James J. Fitzgerald Con. Co.	148.64	
The General Crushed Stone Co.	2,028.30	
Est. Edwin Ginn	8.00	
Hersey Hardware Co.	150.47	
Kinney Manufacturing Co.	2.50	
T. Quigley, Jr.	826.61	
Standard Oil Co. of N. Y.	28.90	
Winchester Rock & Brick Corp.	397.76	
		5,344.83
Sidewalks and Curbing		
American Express Co.	$13.22	
The Barrett Co.	5,826.46	
Geo. W. Blanchard & Co.	681.24	
Central Hardware Co.	35.70	
Eastern Steamship Lines, Inc.	3.95	
The General Crushed Stone Co.	268.33	
Hersey Hardware Co.	3.90	
S. & R. J. Lombard	294.82	
T. Quigley, Jr.	142.50	
Standard Oil Co. of N. Y.	16.00	
Winchester Rock & Brick Corp.	113.45	
		7,399.57
Surface Drainage Maintenance		
Geo. W. Blanchard & Co.	$68.02	
Boston & Maine Railroad	1.36	
Kelley & Hawes Co.	.42	
James McLaughlin	5.50	
Puritan Iron Works	132.14	
Winchester Brick Co.	8.40	
		215.84
Yard Maintenance		
Geo. W. Blanchard & Co.	$60.29	
Central Hardware Co.	8.60	
The Edison Electric Illuminating Co. of Boston	17.85	
		86.74
Other Expenses		
Geo. W. Blanchard & Co.	$45.03	

HIGHWAYS AND BRIDGES (Continued)

Boston & Maine Railroad	$6.00		
Central Hardware Co.	13.85		
T. Parker Clarke	16.57		
Hersey Hardware Co.	27.15		
F. H. Higgins	3.50		
New England Telephone and Telegraph Co.	17.27		
Standard Oil Co. of N. Y.	72.15		
P. Sutherland & Co.	6.88		
Theodore P. Wilson	26.50		
		$234.90	
		$50,297.58	
Balance, Dec. 31, 1919, transferred to Excess and Deficiency Account		56.69	
		$50,354.27	$50,354.27

GOVERNORS AVENUE CONSTRUCTION

CREDIT		
Balance, Dec. 31, 1918		$69.88
DEBIT		
Payments on Selectmen's warrants:		
Salaries and Wages		
Payrolls	$69.88	

GLENGARRY ROAD AND GRASSMERE AVENUE CONSTRUCTION

CREDIT		
Balance, Dec. 31, 1918		$53.26
DEBIT		
Payments on Selectmen's warrants:		
Salaries and Wages		
Payrolls	$53.26	

WESTLAND AVENUE CONSTRUCTION

CREDIT			
Balance, Dec. 31, 1918			$1,924.49
Appropriation			2,700.00
DEBIT			
Payments on Selectmen's warrants:			
Salaries and Wages			
Payrolls		$2,109.35	
Other Expenses			
Geo. W. Blanchard & Co., lumber	$17.50		
Harold L. Bond Co., rope	26.00		

WESTLAND AVENUE CONSTRUCTION (Continued)

William Carpenter, expenses	$15.20		
Carnegie Steel Co., beams	16.72		
Central Hardware Co., hardware	12.20		
James J. Fitzgerald Con. Co., teams	141.14		
T. W. Ford, repairs	8.70		
The General Crushed Stone Co., dynamite	3.98		
Hersey Hardware Co., hardware	11.33		
F. H. Higgins, developing	.40		
Frank H. Knight, film	.26		
T. Quigley, Jr., teams	657.56		
Town, Engineering Dept., stakes	7.76		
E. P. Sanderson Co., bolts	2.87		
Richard Stanton, expenses	15.20		
Jeremiah Sullivan, contract work	1,575.00		
Whitney Machine Co., bolt	3.32		
		$2,515.14	
		$4,624.49	$4,624.49

HIGHWAYS AND BRIDGES—OUTSIDE WORK

CREDIT

Appropriation			$3,000.00
Deposits			3,016.67

DEBIT

Payments on Selectmen's warrants:			
Driveway Work			
Salaries and wages		$554.26	
Other Expenses			
Franklin E. Barnes & Co.	$2.98		
The Barrett Co.	724.57		
Central Hardware Co.	15.00		
The General Crushed Stone Co.	202.69		
T. Quigley, Jr.	250.50		
C. H. Symmes	10.00		
Town, Highways and Bridges	888.60		
Whitney Machine Co.	7.00		
		2,101.34	
		$2,655.60	
Transferred to Highways and Bridges		841.60	
		$3,497.20	
Balance Dec. 31, 1919, transferred to Revenue Account		2,519.47	
		$6,016.67	$6,016.67

HISTORICAL RECORDS

CREDIT

Appropriation		$700.00

DEBIT

Payments on Selectmen's warrants:		
Fred W. Cross, services	$75.00	
Dimond-Union Stamp Works, stamp	1.33	
Alice G. Foley, services	55.00	
Frank J. Mitchell, mimeographing	9.00	
Theodore P. Wilson, advertising, printing and stationery	308.60	
	$448.93	
Balance, Dec. 31, 1919	251.07	
	$700.00	$700.00

INDEPENDENCE DAY

CREDIT

Appropriation		$700.00

DEBIT

Payments on Selectmen's warrants:		
Medford Decorating Co., decorating	$10.00	
O. M. I. Cadets, services drum corps	75.00	
Randolph Fireworks Co., fireworks	450.00	
Winchester Town Team, ball game	100.00	
Woburn National Band, services	65.00	
	$700.00	$700.00

INSPECTOR OF ANIMALS' DEPARTMENT

CREDIT

Appropriation		$100.00

DEBIT

Payments on Selectmen's warrants:		
Salaries		
William Buckley, M. D. V., salary 12 months to Dec. 31, 1919	$100.00	

INSPECTOR OF BUILDINGS' DEPARTMENT

CREDIT

Appropriation		$625.00

DEBIT

Payments on Selectmen's warrants:		
Salaries		
Maurice Dinneen, salary 12 months to Dec. 31, 1919	$550.00	

INSPECTOR OF BUILDINGS' DEPARTMENT (Continued)

Other Expenses			
Maurice Dinneen, auto hire	$50.00		
Engineering News-Record, subscription	5.00		
John F. Turner, serving notices	15.00		
Yawman & Erbe Mfg. Co., guides	2.59		
		72.59	
		$622.59	
Balance, Dec. 31, 1919, transferred to Excess and Deficiency Account		2.41	
		$625.00	$625.00

INSPECTOR OF WIRES' DEPARTMENT

CREDIT

Appropriation			$300.00

DEBIT

Payments on Selectmen's warrants:			
Salaries			
David H. DeCourcy, salary 12 months to Dec. 31, 1919		$300.00	
		$300.00	$300.00

INSURANCE

CREDIT

Appropriation			$300.00

DEBIT

Payments on Selectmen's warrants:			
Dewick & Flanders, premium		$139.40	
Field & Cowles, premium		139.40	
		$278.80	
Balance, Dec. 31, 1919, transferred to Excess and Deficiency Account		21.20	
		$300.00	$300.00

INTEREST

CREDIT

Appropriation			$31,000.00
Transferred from:			
Charles River Basin Tax	$785.86		
Metropolitan Park Tax	3,118.39		
Metropolitan (N) Sewer Tax	6,407.30		
			10,311.55

INTEREST (Continued)

DEBIT

On Temporary Loans:			
$25,000 at 4.08%	$175.67		
250,000 at 4.30% and $2 premium	8,450.69		
100,000 at 4.70%	1,540.49		
		$10,166.85	
On TownDebt:			
Chapin School, due current year	$70.00		
Concrete Bridges, due current year	220.00		
Fire and Police Building, due current year	2,500.00		
High School, due current year	1,750.00		
Public Park, due current year	2,760.00		
Playground, due current year	1,700.00		
Road Material, due current year	260.00		
Sewer, due current year	3,960.00		
Sewer, due previous year	200.00		
Sidewalk, due current year	200.00		
Surface Drainage, due current year	1,060.00		
Water, due current year	3,007.50		
		17,687.50	
On Metropolitan Park Requirements:			
Charles River Basin Tax	$785.86		
Metropolitan Park Tax	3,118.39		
Metropolitan (N) Sewer Tax	6,407.30		
		10,311.55	
Balance, Dec. 31, 1919, to Excess and Deficiency Account		3,145.65	
		$41,311.55	$41,311.55

Coupon Account with Old Colony Trust Co.

Fire and Police Building, 29, May 1, and Nov. 1, 1919	$40.00	
Fire and Police Building, 31 to 35, due Nov. 1, 1919	100.00	
Fire and Police Building, 54/55, due May 1 and Nov. 1, 1919	80.00	
Sewer, due Dec. 1, 1919, 66, 71, 83, 89, 91, 96	120.00	
Water Fund, due Dec. 1, 1919, 226/233	140.00	
		$480.00

LEGAL DEPARTMENT

CREDIT

Appropriation	$1,750.00
Transferred from Reserve Fund by vote of Finance Committee	467.00

DEBIT

Payments on Selectmen's warrants:	
Salaries	
Roland H. Sherman, Town Counsel, salary 3 months to March 31, 1919	$249.99

LEGAL DEPARTMENT (Continued)

Ralph E. Joslin, Town Counsel, salary 9 months to Dec. 31, 1919	$750.00		
		$999.99	
Other Expenses			
Charles F. Dutch, services	$244.80		
Addison C. Getchell & Son, printing	28.00		
Ralph E. Joslin, extra services and expenses	444.00		
John F. Turner, services	17.00		
Roland H. Sherman, extra services and expenses	463.75		
Theodore P. Wilson, stationery and printing	19.00		
		1,216.55	
		2,216.54	
Balance, Dec. 31, 1919, transferred to Excess and Deficiency Account		46	
		$2,217.00	$2,217.00

LIBRARY

CREDIT			
Appropriation			$4,500.00
Nancy S. Howe Fund Income			85.00
DEBIT			
Payments on Selectmen's warrants:			
Salaries			
Cora A. Quimby, Librarian	$1,020.00		
Assistants	1,311.75		
		$2,331.75	
Books and Periodicals			
A. L. A. Publishing Board	$4.01		
D. Appleton & Co.	3.50		
Boston Music Co.	14.42		
DeWolfe & Fiske Co.	111.10		
Oliver Ditson Co.	10.54		
Dodd, Mead & Co.	5.40		
George H. Eustis	1.38		
Ginn & Co.	1.32		
W. A. Greenough & Co.	5.00		
Albert Harrison Hall	976.30		
Harper & Bros.	46.70		
The Jewelers' Circular Publishing Co.	.35		
A. F. Kelley	.70		
Kelley & Hawes Co.	11.31		
Charles E. Lauriat Co.	12.00		
E. A. Merriam	42.65		
National Historical Society	4.00		
Charles Scribner's Sons	7.60		

LIBRARY (Continued)

H. W. Wilson Co.	$46.25		
Winchester News Co.	10.22		
		$1,314.75	
Binding Books			
David Farquhar		331.15	
Lighting			
The Edison Electric Illuminating Co. of Boston		321.02	
Other Expenses			
American Railway Express Co., express	$6.28		
R. R. Bowker Co., shelf	5.15		
Bowser & Bancroft, cloth	1.50		
George N. Cate, repairs	12.40		
John Dunn, vacuum cleaning	52.80		
Emerson & Co., repairs, stamps	7.45		
H. J. Erskine, express	3.50		
Gaylord Bros., stationery	32.52		
D. F. Gilmore Co., repairs	2.50		
E. L. Grimes Co., reports	12.35		
Library Art Club, assessment	6.00		
Library Bureau, guides	4.66		
H. B. McArdle, stationery	15.82		
New England Telephone and Telegraph Co.	21.64		
New England Towel Supply Co., towel service	12.00		
John F. O'Connor, P. M., stamps	2.00		
Cora A. Quimby, supplies	1.43		
Remington Typewriter Co., ribbons	7.00		
Standard Oil Co. of N. Y., oil	1.80		
Theodore P. Wilson, printing and stationery	56.33		
Albert J. Young, labor	19.65		
		284.78	
		$4,583.45	
Balance, Dec. 31, 1919, transferred to Excess and Deficiency Account		1.55	
		$4,585.00	$4,585.00

LOCAL EXEMPTION BOARD EXPENSE

CREDIT

Appropriation		$273.60

DEBIT

Payments on Selectmen's warrants:		
Town of Arlington, reimbursement	$273.60	

MEMORIAL DAY

CREDIT		
Appropriation		$425.00
DEBIT		
Payments on Selectmen's warrants:		
Rev. S. Winchester Adriance, address	$15.00	
American Railway Express Co., express	52	
Edna Johnson, collation	160.00	
The M. D. Jones Co., flags and markers	24.25	
Kelley & Hawes Co., carriages	17.00	
Mrs. George Milne, bouquets	95.00	
Theodore P. Wilson, printing	18.90	
Woburn National Band, services	75.00	
	$405.67	
Balance, Dec. 31, 1919, transferred to Excess and Deficiency Account	19.33	
	$425.00	$425.00

METROPOLITAN PARKS TAX

CREDIT		
Appropriation		$9,824.29
DEBIT		
Commonwealth of Massachusetts:		
Cost of Maintenance	$5,430.69	
Serial Bond	294.30	
Sinking Fund	574.04	
Nantasket, Maintenance	384.54	
Wellington Bridge, Maintenance	22.33	
	$6,705.90	
Transferred to Interest Account	3,118.39	
	$9,824.29	$9,824.29

METROPOLITAN (NORTH) SEWER TAX

CREDIT		
Appropriation		$14,797.67
DEBIT		
Commonwealth of Massachusetts:		
Cost of Maintenance	$4,283.11	
Serial Bonds	660.00	
Sinking Fund	3,447.26	
	$8,390.37	
Transferred to Interest Account	6,407.30	
	$14,797.67	$14,797.67

NON-RESIDENT BANK TAX

CREDIT		
Balance, Dec. 31, 1918		$56.00
Commitment by Assessors to Collector		70.70
DEBIT		
Transferred to Revenue Account	$126.70	
	$126.70	$126.70

NOTES PAYABLE

CREDIT		
Balance, Dec. 31, 1918		$461,500.00
DEBIT		
Reduction of indebtedness for 1919	$56,000.00	
Balance, Dec. 31, 1919	405,500.00	
	$461,500.00	$461,500.00

OVERSEERS OF THE POOR
Asa Fletcher Fund

CREDIT			
Balance, Dec. 31, 1918			$234.60
Transferred from Asa Fletcher Fund, Income Account			2,041.04
DEBIT			
Payments on Selectmen's warrants:			
Fuel			
Geo. W. Blanchard & Co.	$11.00		
Parker & Lane Co.	86.06		
		$97.06	
Groceries and Provisions			
John F. Cassidy	$5.00		
Dupee & Adams	27.99		
		32.99	
Other Expenses			
Franklin E. Barnes & Co., clothing	$25.21		
Bowser & Bancroft, clothing	6.62		
Hammond & Son Co., clothing	15.00		
Frank H. Knight, supplies	.61		
James McLaughlin, shoes	73.00		
Constance E. Talpey, expenses	8.10		
Winchester Visiting Nurse Association, allowance	360.00		
		488.54	
Cash payments to several persons		1,428.00	
		$2,046.59	
Balance, Dec. 31, 1919		229.05	
		$2,275.64	$2,275.64

PARKS AND PLAYGROUNDS

CREDIT

Appropriation			$5,175.00

DEBIT

Payments on Selectmen's warrants:			
Maintenance			
Payrolls		$3,515.51	
Materials			
Geo. F. Arnold & Son	$42.00		
Geo. W. Blanchard & Co.	94.47		
Boston & Maine Railroad	5.14		
Breck-Robinson Nursery Co.	111.00		
Central Hardware Co.	156.23		
John J. Donovan	14.00		
Robert W. Dover	10.00		
James J. Fitzgerald Con. Co.	138.50		
C. Hennecke Co.	20.00		
Kelley & Hawes Co.	4.00		
Lexington Flagstaff Co.	227.04		
Geo. E. Pratt & Co.	18.70		
Town, Engineering Dept.	5.80		
Town, Highways and Bridges	19.09		
William H. Weldon	5.00		
Whitney Machine Co.	5.75		
Winchester Garage	16.95		
		893.67	
Other Expenses			
Thomas Leighton, Jr., register	$0.98		
Mrs. F. G. Trott, rent	20.00		
Theodore P. Wilson, stationery	13.38		
W. W. White & Co.	15.15		
		49.51	
Playground			
Supervisors			
W. C. Shuster	$200.00		
Marion Trott	200.00		
Doris Bowman	150.00		
		550.00	
Materials for Instructors			
Franklin E. Barnes & Co.	$4.62		
Bowser & Bancroft	20.77		
E. H. Butterworth	1.75		
Central Hardware Co.	5.50		
John J. Doherty	2.70		
J. L. Hammett Co.	3.66		
Hersey Hardware Co.	.95		
Frank H. Knight	2.00		
James McLaughlin	9.25		
The Mills Store	2.00		
W. C. Shuster	6.60		
Theodore P. Wilson	3.90		
Winchester Exchange and Tea Room	.17		

PARKS AND PLAYGROUNDS (Continued)

Winchester News Co.	8.98		
		72.85	
		$5,081.54	
Balance, Dec. 31, 1919, transferred to Excess and Deficiency Account		93.46	
		$5,175.00	$5,175.00

PAYMENT OF TOWN DEBT IN 1919

CREDIT

Appropriation		$56,000.00

DEBIT

Jan.	1.	Surface Drainage Bond, 64	$1,000.00	
Mar.	1.	Water Bonds 214, 220/21, 228/29	5,000,00	
		Surface Drainage Bonds, 46/48, 53	4,000.00	
		Sewer Bonds, 104, 113, 117	3,000.00	
		Concrete Bridge Bond, 4	1,000.00	
Apr.	1.	Surface Drainage Bond, 70	1,000.00	
May	1.	Road Material Bond, 3	1,000.00	
		Surface Drainage Bonds, 19/21	3,000.00	
		Fire and Police Building Bonds, 21/25	5,000.00	
June	1.	Water Bond, 225	1,000.00	
Oct.	1.	Chapin School Bond, 224	1,000.00	
		High School Bonds, 161/64	4,000.00	
Nov.	1.	Sidewalk, 216/18	3,000.00	
		Park Bonds, 22/24	3,000.00	
Dec.	1.	Playgrounds Bonds, 21/25	5,000.00	
		Sewer Bonds, 11/20, 61/65	15,000.00	
			$56,000.00	$56,000.00

PENSIONS FOR POLICE DEPARTMENT

CREDIT

Appropriation	$546.00

DEBIT

Payments on Selectmen's warrants:	
Payroll	
Thomas P. Dotten, pension 12 months to Dec. 31, 1919	$546.00

PENSIONS FOR TOWN LABORERS

CREDIT

Appropriation	$334.56
Transferred from Reserve Fund by vote of Finance Committee	70.98

PENSIONS FOR TOWN LABORERS—Continued.

DEBIT

Payments on Selectmen's warrants:		
Payroll		
Patrick Morse, pension 12 months to Dec. 31, 1919	$334.56	
Peter Rogers, pension Oct. 28, 1919, to Dec. 31, 1919	70.98	
	$405.54	$405.54

PLANNING BOARD

CREDIT

Appropriation		$100.00

DEBIT

Payments on Selectmen's warrants:		
E. L. Grimes Co., reports	$8.35	
Balance, Dec. 31, 1919, transferred to Excess and Deficiency Account	91.65	
	$100.00	$100.00

POLICE DEPARTMENT

CREDIT

Appropriation		$19,055.00
Transferred from Reserve Fund by vote of Finance Committee		250.00

DEBIT

Payments on Selectmen's warrants:		
Salaries and Wages		
William R. McIntosh, Chief	$1,829.98	
Thomas F. McCauley, Sergeant	1,526.70	
John A. Harrold, Sergeant	1,517.38	
James V. O'Connell	1,418.00	
Daniel P. Kelley	1,418.00	
James P. Donaghey	1,418.00	
William H. Rodgers	1,418.00	
Edward F. Shea	1,418.00	
Thomas F. Cassidy	1,418.00	
James E. Farrell	978.73	
John F. Hogan	978.73	
William E. Cassidy	722.30	
Arthur H. Cameron	511.49	
John A. Melaugh	75.00	
Special Officers	31.50	
		$16,679.81
Auto Maintenance		
Thomas H. Barrett	$76.50	
J. H. Bates & Son Co.	1.39	

POLICE DEPARTMENT (Continued)

Robert W. Dover	2.50	
The Oscar Hedtler Co.	14.31	
Standard Oil Co. of N. Y.	312.39	
Charles Sylvester	16.50	
James E. Wade	3.52	
Winchester Auto Supply	168.85	
Winchester Motor Car Co.	64.44	
		660.40
Building Maintenance		
Nathaniel M. Nichols, janitor service	$480.00	
Geo. T. Davidson	8.10	
The Edison Electric Illuminating Co. of Boston	150.02	
J. A. Laraway Co.	1.75	
Town, Fire Department	300.00	
		939.87
Equipment and Repairs		
A. E. Bergstrom	$3.00	
Boston Nickel Plating Co., Inc.	6.11	
Bowser & Bancroft	13.75	
D. Evans & Co.	5.08	
Hersey Hardware Co.	7.71	
Iver Johnson Sporting Goods Co.	44.34	
New England Telephone and Telegraph Co.	433.72	
Wm. Read & Sons, Inc.	1.31	
Richardson, Wright & Co.	27.00	
Safety First Equipment Sales Co.	9.60	
Winchester Hospital	1.20	
		552.82
Other Expenses		
Allen's Pharmacy, supplies	$2.25	
Bowser & Bancroft, cloth	13.89	
Central Hardware Co., hardware	47.73	
Charles F. Cogswell, cakes	3.85	
Francis Doane & Co., Inc., pens	1.58	
Robert W. Dover, sign repairs	35.56	
W. A. Greenough & Co., directory	5.00	
F. H. Higgins, photos	10.50	
Kelley & Hawes Co., express	1.48	
Frank H. Knight, supplies	9.55	
William R. McIntosh, expenses	13.86	
C. A. Peters, engraving	10.50	
Richardson's Market, soap	1.08	
Rochester Germicide Co., disinfectant	10.50	
Edmund C. Sanderson, repairs	.50	
Richard W. Sheehy, M. D., services	13.00	
Standard Oil Co. of N. Y., oil	54.75	
Stone & Forsyth Co., supplies	11.75	
Traffic Sign & Signal Co., signs	40.00	
Theodore P. Wilson, printing and stationery	110.57	

POLICE DEPARTMENT (Continued)

Winchester Laundry Co., laundry	28.01		
		425.91	
		$19,258.81	
Balance, Dec. 31, 1919, transferred to Excess and Deficiency Account		46.19	
		$19,305.00	$19,305.00

POOR DEPARTMENT

CREDIT

Appropriation			$12,000.00
Reimbursement			28.00

DEBIT

Payments on Selectmen's warrants:			
General Administration			
George H. Carter, salary 12 months to Oct. 31, 1919	$750.00		
George H. Carter, expenses	6.30		
Hobbs & Warren, blanks	.81		
Kelley & Hawes Co., taxi	5.77		
John F. O'Connor, P. M., stamps	7.00		
Theodore P. Wilson, printing	17.25		
		$787.13	
Fuel			
Geo. W. Blanchard & Co.	$145.37		
Parker & Lane Co.	398.01		
		543.38	
Groceries and Provisions			
W. O. Blaisdell	$58.00		
John F. Cassidy	55.00		
Dupee & Adams	16.08		
Ficociello Bros.	177.00		
Richard P. Glendon	5.00		
W. K. Hutchinson	52.94		
Ideal Cash Market	4.00		
John Lynch	182.08		
Fred C. Macdonald	16.00		
Piccolo Bros.	.37		
Richardson's Market	219.84		
Seller's Market	18.00		
Irving L. Symmes	13.03		
William E. Taylor	10.00		
		827.34	
Medical Aid			
Allen's Pharmacy	$8.15		
City of Boston	44.28		
City of Everett	1.59		
Irving T. Cutter, M. D.	175.00		
Kelley & Hawes Co.	49.50		
Frank H. Knight	1.75		

POOR DEPARTMENT (Continued)

Massachusetts Charitable Eye and Ear Infirmary	4.00		
Charles F. McCarthy, M. D.	137.50		
Winchester Hospital	131.25		
		553.02	
Relief Given by Cities and Towns			
City of Everett	$24.60		
City of Medford	55.28		
City of Somerville	195.00		
City of Woburn	250.89		
Town of Braintree	20.00		
Town of Stoneham	103.20		
		648.97	
Other Expenses			
Franklin E. Barnes & Co., clothing	$11.91		
Bowser & Bancroft, clothing	22.37		
Hugh J. Erskine, express	5 00		
Hammond & Son Co., clothing	13.00		
Hersey Hardware Co., supplies	2.35		
F. H. Higgins, photos	2.00		
James McLaughlin, shoes and rubbers	285.90		
Eugene P. Sullivan, services	5.00		
		347.53	
Aid rendered poor of the Town (cash payments)		8,308.56	
		$12,015.93	
Balance, Dec. 31, 1919, transferred to Excess and Deficiency Account		12.07	
		$12,028.00	$12,028.00

PREMIUM ACCOUNT

CREDIT		
Balance, Dec. 31, 1918		$2.25
DEBIT		
Transferred to Excess and Deficiency Account	$2.25	

RESERVE FUND

CREDIT		
Appropriation		$3,000.00
DEBIT		
Transfers authorized by vote of Finance Committee:		
Committees	$448.23	
Election and Registration	51.00	
Fire Department	300.00	
Health Department	227.31	
Legal Department	467.00	

RESERVE FUND (Continued)

Pensions Town Laborers	70.98	
Police Department	250.00	
Sealer of Weights and Measures' Department	25.00	
Selectmen's Department	75.00	
Soldiers' Relief	20.00	
Town Hall	370.00	
Town Stable Maintenance	93.00	
Treasurer's Department	8.00	
Unclassified Account	583.00	
	$2,988.52	
Balance, Dec. 31, 1919, transferred to Excess and Deficiency Account	11.48	
	$3,000.00	$3,000.00

REVENUE ACCOUNT

DEBIT

Revenue estimated by Assessors	$114,000.00	

CREDIT

Balance, Dec. 31, 1918	$1,492.80
Transferred by vote of Town:	
Abatement of Taxes, 1914	309.12
Abatement of Taxes, 1916	5,700.00
Excess and Deficiency Account	15,391.23
Highways and Bridges—Outside Work	2,519.47
Sewer Construction—House Connections, etc.	849.25
Water Construction—House Connections, etc.	737.05
Commonwealth of Massachusetts:	
Bank Tax	8,312.03
Corporation Tax	15,383.57
State Aid	5,677.28
State Income Tax, 1917-1918	2,882.00
Street Railway Tax	774.18
County of Middlesex:	
Dog Tax	792.87
Assessments:	
Gypsy and Brown Tail Moth	531.68
Sewer	3,210.81
Sidewalk	297.33
Water Rates	32,414.81
Interest	6,778.69
Licenses	346.44
Non-Resident Bank Tax	126.70
Street Railway Excise Tax, 1917-1918-1919	4,138.83
Department Receipts:	
Cemetery Maintenance	1,291.25
Collector of Taxes, fees	615.55
Contagious Disease	266.50
Engineering Department	17.66
Fire Department	414.36

REVENUE ACCOUNT (Continued)

Gypsy and Brown Tail Moth Account		1,196.45
Health Department		1,616.65
Highways and Bridges		1,813.59
Library		160.00
Parks and Playgrounds		5.00
Police Department		637.80
Poor Department		5,477.43
School Department		1,301.24
Sealer of Weights and Measures' Department		79.31
Sewer Construction		2,150.75
Surface Drainage		85.14
Town Clerk, fees		240.60
Town Hall		498.50
Unclassified Account		2.00
Water Construction		2,262.95
Water Maintenance		187.75
Winchester Committee on Public Safety		5.74
Balance, Dec. 31, 1919	14,992.36	
	$128,992.36	$128,992.36

SCHOOL DEPARTMENT

CREDIT

Appropriation			$109,825.00

DEBIT

Payments on Selectmen's warrants:			
Salaries in full for 1919			
Superintendent of Schools			
John R. Fausey	$3,266.67		
Office Assistants	1,087.55		
		$4,354.22	
High School			
Principal	$2,766.67		
Principal Emeritus	1,483.35		
Teachers	20,506.29		
		24,756.31	
Wadleigh School			
Principal	$682.48		
Acting Principal	866.67		
Teachers	8,002.96		
		9,552.11	
Chapin School			
Principal	$1,133.35		
Teachers	5,936.14		
		7,069.49	
Gifford School			
Principal	$1,049.99		
Teachers	2,728.87		
		3,778.86	
Highland School			
Principal	$995.29		
Teachers	887.52		
		1,882.81	

SCHOOL DEPARTMENT (Continued)

Mystic School		
Principal	$1,000.02	
Teachers	985.88	
		1,985.90
Prince School		
Principal	$1,086.49	
Teachers	4,042.20	
		5,128.69
Rumford School		
Principal	$1,047.49	
Teachers	2,962.30	
		4,009.79
Washington School		
Principal	$1,049.99	
Teachers	2,823.39	
		3,873.38
Wyman School		
Principal	$1,046.74	
Teachers	2,938.36	
		3,985.10
Evening School		
Principals	$268.00	
Teachers	581.50	
		849.50
Summer School		
Principal	$105.00	
Teachers	97.50	
		202.50
Special Teachers		
Supervisor Drawing	$1,057.85	
Supervisor Household Arts	995.85	
Supervisor Music	1,301.88	
Supervisor Physical Training	1,042.84	
Supervisor Gardening	700.00	
Supervisor Sewing	787.43	
Supervisor Sloyd	1,133.35	
		7,019.20
Medical Inspectors		
School Physician	$350.00	
Assistant School Physician	300.00	
		650.00
School Nurses		
Nurse	$1,159.16	
Dental Nurse	52.50	
		1,211.66
Custodian Buildings		
Nathaniel M. Nichols		9,939.01
Total Salaries		$90,248.53
Books		
Allyn & Bacon	$82.85	
American Book Co.	184.63	
American Railway Express Co.	1.01	

SCHOOL DEPARTMENT (Continued)

D. Appleton & Co.	26.78	
Arlo Publishing Co.	44.38	
Atkinson, Mentzer & Co.	34.77	
The Atlantic Monthly Co.	4.00	
The Atlantic Monthly Press, Inc.	4.26	
Edward E. Babb & Co.	190.62	
C. C. Birchard & Co.	15.74	
The Century Co.	24.56	
Department of Public Instruction, State of New Jersey	.25	
Oliver Ditson Co.	55.55	
Educational Publishing Co.	3.23	
David Farquhar	86.65	
Ginn & Co.	375.82	
Gregg Publishing Co.	70.13	
Harvard University Press	2.62	
D. C. Heath & Co.	171.57	
Hinds, Hayden & Eldredge, Inc.	8.44	
The Home Correspondence School	10.11	
Houghton Mifflin Co.	80.31	
The House Beautiful Publishing Co., Inc.	3.00	
Laura A. Hunt	1.00	
The Independent	31.50	
Indiana University Book Store	.35	
J. B. Lippincott Co.	1.10	
The Literary Digest	36.90	
Lyons & Carnahan	22.80	
The Macmillan Co.	105.67	
Mass. Child Labor Committee	8.00	
E. A. Merriam	2.50	
G. Merriam & Co.	22.04	
Charles E. Merrill Co.	5.30	
The National Council of Teachers of English	.60	
The National Geographic Society	2.50	
A. N. Palmer Co.	49.00	
J. W. Pepper & Son	12.00	
The Public School Publishing Co.	43.69	
Rand, McNally & Co.	12.74	
Benj. H. Sanborn & Co.	138.18	
Scott, Foresman & Co.	101.98	
Charles Scribner's Sons	12.25	
Silver, Burdett & Co.	195.16	
Teachers' College	7.40	
Thorp & Martin	2.75	
The University Prints	.83	
Warwick & York, Inc.	1.50	
World Book Co.	14.44	
Wright & Potter Printing Co.	1.05	
		2,314.51
Furniture		
W. B. Badger & Co.	$89.00	
Boston & Maine Railroad	.84	

SCHOOL DEPARTMENT (Continued)

Milton Bradley Co.	29.50	
H. S. Dallman Co.	15.42	
L. E. Knott Apparatus Co.	78.00	
Wm. Leavens & Co., Inc.	16.50	
Library Bureau	20.80	
Stone & Forsyth Co.	1.75	
F. H. Thomas Co.	149.94	
		401.75
Gardening		
Burditt & Williams Co.	$21.50	
Tony Colvin	3.00	
R. & J. Farquhar Co.	7.22	
Mabel F. Ryan	1.56	
Theodore P. Wilson	11.75	
		45.03
Graduation Exercises		
Franklin E. Barnes & Co.	$12.05	
The Beal Press	12.30	
C. C. Birchard & Co.	9.16	
Curtis & Weld	7.50	
M. Jane Davis	6.50	
Oliver Ditson Co.	4.00	
Harrison A. Hatch	3.25	
Elizabeth L. Naven	2.50	
Theodore P. Wilson	79.30	
		136.56
Heating		
Geo. W. Blanchard & Co.	$4,596.28	
Boston & Maine Railroad	325.23	
M. L. Cobb Co.	326.80	
The Edison Electric Illuminating Co. of Boston	240.42	
James J. Fitzgerald Contracting Co.	98.45	
Edward McKenzie	131.20	
Everett L. Milne	7.00	
Parker & Lane Co.	1,109.55	
T. I. Reed	55.00	
Town, Highways and Bridges	88.20	
Frank G. Wright	56.00	
		7,034.13
Incidentals		
May Ahern	$10.00	
American Railway Express Co.	6.77	
Bailie Basket Co.	5.00	
A. E. Bergstrom	13.25	
Boston & Maine Railroad	.60	
Bumpus & Cook	18.63	
Central Garage, Inc.	1.50	
Oliver Ditson Co.	3.25	
H. J. Erskine	35.50	
Rachel Erskine	1.50	
John R. Fausey	146.59	
D. A. Fraser	14.10	
Lucy H. Gage	5.00	

SCHOOL DEPARTMENT (Continued)

Robert F. Guild	6.00	
Edward T. Harrington & Co.	2.00	
Houghton, Mifflin Co.	2.00	
A. J. Jackson & Co.	22.00	
Jordan Marsh Co.	4.79	
Kelley & Hawes Co.	35.75	
Norman MacLellan	6.88	
The National Case & Carton Co.	8.70	
Marion C. Parkhurst	.35	
The Horace Partridge Co.	8.50	
The Republican Co.	5.80	
Esther M. Russell	1.50	
A. G. Spaulding & Bros.	3.35	
Ruth B. Taylor	16.00	
Vose & Sons Piano Co.	3.90	
Theodore P. Wilson	.60	
		389.81
Lighting		
The Edison Electric Illuminating Co. of Boston	$395.11	
Edmund C. Sanderson	84.59	
		479.70
Medical Inspector's Incidentals		
The Benjamin Chase Co.	$3.54	
Frank H. Knight	18.05	
Mabel F. Ryan	2.90	
A. G. Spaulding & Bros.	7.49	
		31.98
Postage and Printing		
Charles L. Curtis	$12.40	
E. L. Grimes Co.	42.50	
John F. O'Connor, P. M.	59.61	
Theodore P. Wilson	226.90	
		341.41
Repairs		
Arlington Gas Light Co.	$95.59	
Atlantic Clock Co.	60.41	
A. E. Bergstrom	.50	
Geo. W. Blanchard & Co.	231.53	
Boston & Maine Railroad	3.70	
Boston Steel Mfg. Co.	25.46	
Burditt & Williams Co.	21.64	
E. H. Butterworth	8.00	
David A. Carlue	603.46	
Central Hardware Co.	147.48	
Commonwealth of Massachusetts, Metropolitan Park Commission	3.60	
Crane Co.	160.71	
George T. Davidson	426.07	
Dexter Bros. Co.	22.00	
Robert W. Dover	2.00	
Dugmore & Duncan, Inc.	2.75	
Elastic Tip Co.	1.68	
The General Crushed Stone Co.	5.50	

SCHOOL DEPARTMENT (Continued)

Globe Rubber Works, Inc.	5.84	
W. N. Gray	51.85	
James Haggerty	2.75	
Harrington, King & Co.	64.40	
Harrison A. Hatch	3.00	
Hersey Hardware Co.	125.33	
Industrial Class	2.85	
J. F. Kelley	6.00	
Kelley & Hawes Co.	4.04	
H. H. Kelley & Co.	2.25	
William H. Kelley & Co.	29.21	
Jakob Kirk	191.20	
J. F. McNally	1.25	
Nightingale & Childs Co.	7.78	
Puffer Manufacturing Co.	1.50	
Russell & Erwin Manufacturing Co.	.32	
William Sadom	4.00	
Edmund C. Sanderson	65.48	
Sanitas Manufacturing Co.	39.14	
The Shepard Stores	6.00	
Standard Plate Glass Co.	20.51	
Stanhope Forge & Machine Works	2.25	
Stone & Forsyth Co.	4.99	
Town, Highways and Bridges	8.48	
Underwood Typewriter Co.	8.28	
Wadsworth, Howland & Co., Inc.	7.50	
Walworth Manufacturing Co.	17.30	
Wilhelm Dexter Co.	19.69	
Theodore P. Wilson	14.00	
Woburn Machine Co.	43.21	
		2,582.48
Supplies		
American Book Co.	$53.25	
American Railway Express Co.	.31	
Edward E. Babb & Co.	294.95	
Geo. W. Blanchard & Co.	11.93	
Boston & Maine Railroad	1.99	
Bowser & Bancroft	58.15	
Milton Bradley Co.	1,714.36	
Brown-Howland Co.	3.84	
E. H. Butterworth	9.00	
Felix F. Daus Duplicator Co.	27.68	
Oliver Ditson Co.	13.45	
Louis Stoughton Drake, Inc.	8.49	
The Grafonola Co. of N. E.	3.20	
The Graphophone Co. of N. E.	14.85	
J. L. Hammett Co.	344.37	
Edna F. Hawes	12.82	
Hersey Hardware Co.	62.22	
C. F. Hovey Co.	1.50	
Jones, McDuffee & Stratton Co.	19.51	
Jordan, Marsh Co.	.37	
Kelley & Hawes Co.	1.14	
L. E. Knott Apparatus Co.	203.82	

SCHOOL DEPARTMENT (Continued)

Laughton Pad Co.	1.50	
Manifold Supplies Co.	70.00	
Markrow Ribbon & Carbon Co.	8.00	
H. B. McArdle	37.20	
The Mills Store	7.20	
Neostyle Sales Agency	27.35	
Palmer & Parker Co.	279.99	
Reformatory for Women	40.80	
Remington Typewriter Co.	195.32	
Arthur P. Schmidt	2.03	
Scott, Foresman & Co.	39.40	
Silver, Burdett & Co.	1.89	
A. G. Spaulding & Bros.	15.15	
Louise Taylor	11.01	
Teachers' College	14.83	
The Utica Drop Forge & Tool Co.	2.34	
F. S. Webster Co.	10.45	
Marion D. Wilkinson	3.27	
Theodore P. Wilson	11.65	
Winchester News Co.	5.02	
		3,645.60
Supplies—Cooking		
Arlington Gas Light Co.	$105.74	
The Mills Store	4.04	
Morandi-Proctor Co.	5.35	
Winchester High School, Lunch Department	50.00	
Winchester High School, Household Arts Department	28.84	
Winchester Laundry Co.	26.16	
		220.13
Supplies—Janitor		
Bailie Basket Co.	$9.00	
Burditt & Williams Co.	24.70	
A. & E. Burton Co.	72.90	
H. I. Dallman Co.	77.10	
Howard Dustless-Duster Co.	5.00	
Frank J. Jameson	7.50	
James S. Kirk & Co.	31.98	
Mitchell Wing Co.	4.37	
F. D. Richardson	.40	
Somerville Brush Co.	12.34	
Standard Oil Co. of N. Y.	12.40	
Stone & Forsyth Co.	139.34	
The Wellesley Manufacturing Co.	1.00	
		398.03
Telephones		
New England Telephone and Telegraph Co.		403.72
Transportation School Children		
Hugh J. Erskine	$1,064.00	
Edna L. Mitton	18.00	
		1,082.00

SCHOOL DEPARTMENT (Continued)

Tuition			
City of Cambridge	$10.00		
Middlesex County	58.86		
		68.86	
		$109,824.23	
Balance, Dec. 31, 1919, transferred to Excess and Deficiency Account		.77	
		$109,825.00	$109,825.00

SEALER OF WEIGHTS AND MEASURES DEPARTMENT

CREDIT

Appropriation			$525.00
Transferred from Reserve Fund by vote of Finance Committee			25.00

DEBIT

Payments on Selectmen's warrants:			
Salaries			
Maurice Dinneen, salary 12 months to Dec. 31, 1919		$399.71	
Other Expenses			
American Railway Express Co., express	$0.41		
Central Hardware Co., hammer	.50		
Maurice Dinneen, auto hire and expenses	58.97		
Dover Stamping & Mfg. Co., measures	21.00		
J. Golden, express	4.00		
W. & L. E. Gurley, supplies	16.31		
New England Telephone and Telegraph Co., rental and tolls	46.85		
Theodore P. Wilson, advertising	2.25		
		150.29	
		$550.00	$550.00

SELECTMEN'S DEPARTMENT

CREDIT

Appropriation	$1,350.00
Transferred from Reserve Fund by vote of Finance Committee	75.00

SELECTMEN'S DEPARTMENT (Continued)

DEBIT

Payments on Selectmen's warrants:			
Salaries			
George S. F. Bartlett, Clerk, salary 12 months to Dec. 31, 1919	$1,100.00		
Mabel W. Stinson, Acting Clerk, 2 weeks	20.00		
		$1,120.00	
Other Expenses			
George F. Arnold & Son, flowers	$30.00		
George S. F. Bartlett, supplies	2.00		
The Forbes Lithograph Mfg. Co., certificates	50.19		
Hersey Hardware Co., hardware	1.95		
Geo. F. Hoyt Co., gold stars	1.50		
Kelley & Hawes Co., taxi	5.00		
McMillan Book Co., book	20.00		
New England Telephone and Telegraph Co., rental and tolls	29.57		
New England Towel Supply Co., towel service	11.00		
John F. O'Connor, P. M., stamps	5.00		
William H. Weldon, repairs service flag	10.00		
Theodore P. Wilson, printing and stationery	129.11		
		295.32	
		$1,415.32	
Balance, Dec. 31, 1919, transferred to Excess and Deficiency Account		9.68	
		$1,425.00	$1,425.00

SEWER ASSESSMENTS

CREDIT

Balance, Dec. 31, 1918		$4,591.36
Committed by Water and Sewer Board to Collector of Taxes		2,362.45

DEBIT

Abated by Water and Sewer Board	$145.41	
Transferred to Revenue Account	3,210.81	
Balance, Dec. 31, 1919	3,597.59	
	$6,953.81	$6,953.81

SEWER ASSESSMENTS IN ASSESSORS' HANDS
(Apportioned)

DEBIT

Balance, Dec. 31, 1918	$2,522.86	
Returned to Assessors for apportionment	242.36	

CREDIT

Committed by Assessors to Collector of Taxes		$760.48
Balance, Dec. 31, 1919		2,004.74
	$2,765.22	$2,765.22

SIDEWALK ASSESSMENTS

CREDIT

Balance, Dec. 31, 1918		$491.29
Committed by Selectmen to Collector of Taxes		601.10

DEBIT

Abated by Selectmen	$78.77	
Transferred to Revenue Account	297.33	
Balance, Dec. 31, 1919	716.29	
	$1,092.39	$1,092.39

SEWER CONSTRUCTION

CREDIT

Appropriation		$10,000.00
Transferred from Sewer Construction, House Connections, etc.		2,150.75

DEBIT

Payments on Selectmen's warrants:		
Salaries and Wages		
Payrolls	$7,720.95	
James Hinds, services	300.00	
		$8,020.95
Equipment and Repairs		
Harold L. Bond Co.	$268.68	
Central Hardware Co.	82.35	
D. W. Gurney	1.05	
Hersey Hardware Co.	79.00	
Kelley & Hawes Co.	2.54	
J. A. Laraway Co.	62.56	
Standard Oil Co. of N. Y.	31.00	
Town, Highways and Bridges	40.68	
Waldo Bros., Inc.	36.63	
W. A. Wood Co.	66.21	
		670.70
Brick, Cement, Pipe and Fittings		
Geo. W. Blanchard & Co.	$169.09	

SEWER CONSTRUCTION (Continued)

New England Brick Co.	611.70		
Town, Surface Drainage	85.14		
Waldo Bros., Inc.	2,170.42		
		3,036.35	
Other Expenses			
F. J. Barnard & Co., binding report	$1.75		
Boston & Maine Railroad, rent	48.00		
Parker Holbrook, expenses	1.10		
W. K. Hutchinson, salt	.30		
Thomas Leighton, Jr., Register, recording documents	7.55		
B. L. Makepeace, Inc., plan	.20		
Theodore P. Wilson, printing and and advertising	21.13		
Winchester Rock & Brick Co., dynamite	14.92		
		94.95	
		$11,822.95	
Balance, Dec. 31, 1919, transferred to Excess and Deficiency Account		327.80	
		$12,150.75	$12,150.75

SEWER CONSTRUCTION—House Connections, Etc.

CREDIT

Appropriation		$3,000.00

DEBIT

Transferred to Sewer Construction	$2,150.75	
Balance, Dec. 31, 1919, transferred to Revenue Account	849.25	
	$3,000.00	$3,000.00

SEWER MAINTENANCE

CREDIT

Appropriation		$1,600.00

DEBIT

Payments on Selectmen's warrants:		
Salaries and Wages		
Payrolls	$1,283.29	
Equipment and Repairs		
American Railway Express Co.	$0.38	
Harold L. Bond Co.	14.00	
Franklin Rubber Co.	19.40	
Harrington, King & Co.	66.96	
Charles H. Holbrook	58.48	
Kelley & Hawes Co.	.27	
C. E. Kidder	6.20	

SEWER MAINTENANCE (Continued)

H. F. McKenzie	1.50		
Town, Highways and Bridges	45.50		
		212.69	
Other Expenses			
James F. Butler, telephone	$25.50		
Central Hardware Co., hardware	.88		
Theodore P. Wilson, printing and advertising	9.00		
		35.38	
		$1,531.36	
Balance, Dec. 31, 1919, transferred to Excess and Deficiency Account		68.64	
		$1,600.00	$1,600.00

SHADE TREES

CREDIT			
Appropriation			$550.00
DEBIT			
Payments on Selectmen's warrants:			
Salaries and Wages			
Samuel S. Symmes, Tree Warden, salary 1 month	$25.00		
Payrolls	367.50		
		$392.50	
Equipment and Repairs			
Central Hardware Co.	$8.95		
Fitzhenry-Guptill Co.	9.27		
Joseph Golden	16.71		
Hersey Hardware Co.	13.77		
George W. Horton	4.25		
Kelley & Hawes Co.	.53		
The J. A. Laraway Co.	1.25		
C. W. H. Moulton Co.	16.00		
Mystic Valley Garage	17.40		
		88.13	
Other Expenses			
Boston & Maine Railroad, freight	$0.50		
Breck-Robinson Nursery Co., maples	55.00		
Theodore P. Wilson, advertising	2.25		
		57.75	
		$538.38	
Balance, Dec. 31, 1919, transferred to Excess and Deficiency Account		11.62	
		$550.00	$550.00

SIDEWALK ASSESSMENTS

CREDIT

Balance, Dec. 31, 1918		$491.29
Committed by Selectmen to Collector of Taxes		601.10

DEBIT

Abated by Selectmen	$78.77	
Transferred to Revenue Account	297.33	
Balance, Dec. 31, 1919	716.29	
	$1,092.39	$1,092.39

SNOW AND ICE

CREDIT

Appropriation			$3,200.00

DEBIT

Payments on Selectmen's warrants:			
Salaries and Wages			
Payrolls		$2,201.19	
Equipment and Repairs			
Barker Lumber Co.	$2.55		
Geo. W. Blanchard & Co.	2.83		
Central Hardware Co.	44.90		
Joseph T. Golden	13.00		
Hersey Hardware Co.	25.10		
R. B. McKim Co.	38.08		
E. P. Sanderson Co.	75.85		
		202.31	
Other Expenses			
C. H. Symmes, salt		35.00	
		$2,438.50	
Balance, Dec. 31, 1919, transferred to Excess and Deficiency Account		761.50	
		$3,200.00	$3,200.00

SOLDIERS' RELIEF

CREDIT

Appropriation		$360.00
Transferred from Reserve Fund by vote of Finance Committee		20.00

DEBIT

Payments on Selectmen's warrants:		
Payrolls		
Jan. 1, 1919, to Dec. 31, 1919	$380.00	
	$380.00	$380.00

STATE AID

CREDIT		
Appropriation		$7,000.00
Refund		26.00
DEBIT		
Payments on Selectmen's warrants:		
Payrolls		
State Aid, under Chapter 587, Acts of 1914	$636.00	
State Aid, under Chapter 179, Acts of 1917, and Chapter 108, Acts of 1918	1,386.60	
State Aid—Burial of Deceased Soldiers	50.00	
	$2,072.60	
Overdraft, Dec. 31, 1918	4,445.99	
	$6,518.59	
Balance, Dec. 31, 1919, transferred to Excess and Deficiency Account	507.41	
	$7,026.00	$7,026.00

STATE HIGHWAY TAX

CREDIT		
Appropriation		$977.37
DEBIT		
Commonwealth of Massachusetts	$977.37	

STATE TAX

CREDIT		
Appropriation		$39,061.00
DEBIT		
Commonwealth of Massachusetts		
Regular Tax	$36,850.00	
Special Tax	2,211.00	
	$39,061.00	$39,061.00

STATE INCOME TAX

CREDIT		
Received from Commonwealth of Massachusetts		$60,017.01
Balance, Dec. 31, 1919		1,977.62
DEBIT		
Estimated by Assessors	$60,615.01	
Balance, Dec. 31, 1918	1,379.62	
	$61,994.63	$61,994.63

STREET LIGHTS

CREDIT

Appropriation			$14,200.00

DEBIT

Payments on Selectmen's warrants:			
The Edison Electric Illuminating Co. of Boston, electric service, street lights:			
December, 1918	$1,164.54		
January, 1919	1,143.07		
February, 1919	1,035,16		
March, 1919	1,010.82		
April, 1919	899.95		
May, 1919	981.47		
June, 1919	943.09		
July, 1919	962.29		
August, 1919	995.48		
September, 1919	1,040.70		
October, 1919	1,125.25		
November, 1919	1,208.26		
		$12,510.08	
The Edison Electric Illuminating Co. of Boston, lighting arch		95.43	
The Edison Electric Illuminating Co. of Boston, lamps		9.40	
		$12,614.91	
Balance, Dec. 31, 1919, transferred to Excess and Deficiency Account		1,585.09	
		$14,200.00	$14,200.00

STREET RAILWAY EXCISE TAX

CREDIT

Balance, Dec. 31, 1918		$3,342.53
Committed by Assessors to Collector of Taxes		796.30

DEBIT

Transferred to Revenue Account	$4,138.83	
	$4,138.83	$4,138.83

SURFACE DRAINAGE

CREDIT

Appropriation			$4,300.00

DEBIT

Payments on Selectmen's warrants:			
Salaries and Wages			
Payrolls	$1,871.77		
T. Parker Clarke, Superintendent of Streets, extra compensation	100.00		
		$1,971.77	

SURFACE DRAINAGE (Continued)

Brick and Cement			
Geo. W. Blanchard & Co.	$19.80		
New England Brick Co.	828.00		
		847.80	
Equipment and Repairs			
Central Hardware Co.	$0.75		
Hersey Hardware Co.	53.75		
John H. Parker Co.	61.60		
T. Quigley, Jr.	30.00		
		146.10	
Pipe and Fittings			
Boston & Maine Railroad	$4.35		
M. J. Flynn	32.63		
Puritan Iron Works	371.65		
Waldo Bros.	489.60		
		898.23	
		$3,863.90	
Balance, Dec. 31, 1919, transferred to Excess and Deficiency Account		436.10	
		$4,300.00	$4,300.00

SURPLUS ACCOUNT

CREDIT

Balance, Dec. 31, 1918		$1,724,169.00
Reduction of indebtedness for 1919		56,000.00

DEBIT

Balance, Dec. 31, 1919	$1,780,169.00	
	$1,780,169.00	$1,780,169.00

TAX TITLE

DEBIT

Balance, Dec. 31, 1918	$8,853.51	
William H. Stinson, Collector of Taxes	1,810.33	

CREDIT

Tax Titles Redeemed		$416.48
Balance, Dec. 31, 1919		10,247.36
	$10,663.84	$10,663.84

TOWN CLERK'S DEPARTMENT

CREDIT

Appropriation			$620.00

DEBIT

Payments on Selectmen's warrants:			
Salaries			
George H. Carter, Town Clerk, salary 12 months to Dec. 31, 1919		$400.00	
Other Expenses			
American Railway Express Co., express	$0.34		
Field & Cowles, bond	4.00		
W. A. Greenough & Co., directory	5.00		
Hobbs & Warren, books	30.00		
New England Telephone and Telegraph Co., rental and tolls	47.36		
New England Towel Supply Co., towel service	12.00		
John F. O'Connor, P. M., stamps and envelopes	44.52		
Sampson & Murdock Co., directory	6.50		
S. M. Spencer Mfg. Co., stamp	2.28		
Theodore P. Wilson, advertising, printing and stationery	31.34		
		183.34	
		$583.34	
Balance, Dec. 31, 1919, transferred to Excess and Deficiency Account		36.66	
		$620.00	$620.00

TOWN HALL

CREDIT

Appropriation			$4,065.00
Transferred from Reserve Fund by vote of Finance Committee			370.00

DEBIT

Payments on Selectmen's warrants:			
Salaries and Wages			
Edward J. Callahan, Custodian	$1,204.28		
John E. Callahan, Substitute Custodian	45.00		
		$1,249.28	
Fuel and Light			
Arlington Gas Light Co.	$40.09		
Geo. W. Blanchard & Co.	1,113.78		
The Edison Electric Illuminating Co. of Boston	727.12		
		1,880.99	

TOWN HALL (Continued)

Janitor Supplies				
American Railway Express Co.		$0.31		
Boston & Maine Railroad		.56		
Edward J. Callahan		1.00		
Central Hardware Co.		30.00		
H. I. Dallman Co.		25.80		
C. B. Dolge Co.		11.00		
Richardson's Market		1.38		
Standard Oil Co. of N. Y.		8.25		
			78.30	
Repairs Building				
George N. Cate		$34.00		
Central Hardware Co.		9.06		
George T. Davidson		57.25		
A. J. Flaherty & Co.		2.00		
W. N. Gray		170.00		
Hersey Hardware Co.		7.50		
The E. Howard Clock Co.		6.37		
Edmund C. Sanderson		25.62		
P. Sutherland & Co.		6.50		
John Tansey		23.40		
F. E. Whitney Co.		18.40		
Albert J. Young		36.62		
			396.72	
Other Expenses				
American Water Supply Co. of N. E., cups		$6.00		
J. L. Blackmer & Co., gold lettering		6.00		
Edward J. Callahan		1.50		
Hugh J. Erskine, labor		28.50		
Horn Pond Ice Co., ice		13.95		
Ivers & Pond Piano Co., rent		89.00		
Kelley & Hawes Co., express		1.18		
George Kirkpatrick, shrubs		27.50		
John Paulding, Meade & Co., boiler insurance		101.90		
Mrs. George Milne, plants		20.00		
Stone & Forsyth Co., paper		14.50		
Town, Highways and Bridges:				
Granolithic Work	$452.14			
Labor on lawn and ashes	64.18			
		516.32		
			826.35	
			$4,431.64	
Balance, Dec. 31, 1919, transferred to Excess and Deficiency Account			3.36	
			$4,435.00	$4,435.00

TOWN STABLE MAINTENANCE

CREDIT

Appropriation			$9,161.00
Transferred from Reserve Fund by vote of Finance Committee			93.00

DEBIT

Payments on Selectmen's warrants:			
Salaries and Wages			
Payrolls		$4,296.97	
Fuel and Light			
Geo. W. Blanchard & Co.	$110.85		
The Edison Electric Illuminating Co. of Boston	40.52		
		151.37	
Hay, Grain and Straw			
C. H. Symmes	$4,368.40		
William C. Wade	180.30		
		4,548.70	
Repairs			
Geo. W. Blanchard & Co.	$45.62		
E. H. Butterworth	1.25		
J. A. Laraway Co.	6.10		
		52.97	
Supplies			
The Barrett Co.	$3.92		
Geo. W. Blanchard & Co.	2.35		
Central Hardware Co.	7.15		
Hersey Hardware Co.	8.80		
Kelley & Hawes Co.	.53		
Frank H. Knight	2.69		
Massachusetts Commission for the Blind	5.92		
William E. Taylor	7.00		
		38.36	
Other Expenses			
W. H. Broderick, M. D. C., services	$48.00		
William Buckley, M. D. V., services	51.50		
New England Telephone and Telegraph Co., rental and tolls	50.06		
		149.56	
		$9,237.93	
Balance, Dec. 31, 1919, transferred to Excess and Deficiency Account		16.07	
		$9,254.00	$9,254.00

TREASURER'S DEPARTMENT

CREDIT

Appropriation	$1,550.00
Transferred from Reserve Fund by vote of Finance Committee	8.00

TREASURER'S DEPARTMENT (Continued)

DEBIT

Payments on Selectmen's warrants:				
Salaries				
George H. Eustis, Town Treasurer, salary 12 months to Dec. 31, 1919			$1,200.00	
Other Expenses				
Francis Doane & Co., Inc., Pens		$1.58		
Emerson & Co., stamps		1.25		
Griffith-Stillings Press, book		23.85		
Thomas Groom & Co., books		30.50		
H. P. McArdle, supplies		.35		
New England Telephone and Telegraph Co., rental and tolls 4 months		15.66		
New Era Check Writer, Co., machine		27.50		
John F O'Connor, P. M.:				
Rent P. O. Box	$5.00			
Stamps and envelopes	56.76			
		61.76		
Theodore P. Wilson, printing and stationery		45.00		
Fred V. Wooster, bond		150.00		
			357.45	
			$1,557.45	
Balance, Dec. 31, 1919, transferred to Excess and Deficiency Account			.55	
			$1,558.00	$1,558.00

UNCLASSIFIED ACCOUNT

CREDIT

Appropriation	$1,985.00
Transferred from Reserve Fund by vote of Finance Committee	583.00

DEBIT

Payments on Selectmen's warrants:			
Care and Repairs of Clock on Congregational Church			
The E. Howard Clock Co.	$5.40		
Raymond L. Trainor	35.00		
		$40.40	
Ice and Repairs for Drinking Fountains			
Horn Pond Ice Co.	$175.00		
Sumner & Dunbar	4.01		
		179.01	
Preparation and Certification of Town Notes			
Bureau of Statistics	$30.00		
Department of Corporations and Taxation	6.00		
		36.00	

UNCLASSIFIED ACCOUNT (Continued)

Town Reports			
E. L. Grimes Co.	$1,584.03		
Kelley & Hawes Co.	14.83		
C. A. Peters	7.50		
Theodore P. Wilson	2.25		
		1,608.61	
Wrecking Buildings			
City Building Wrecking Co.		530.00	
General Supplies			
Adder Machine Co.	$3.87		
American Railway Express Co.	.69		
Boston & Maine Railroad	.50		
Dennison Manufacturing Co.	8.29		
D. F. Gilmore Co.	7.25		
Markrow Ribbon & Carbon Co.	116.13		
H. B. McArdle	29.75		
Wales Adding Machine Co.	1.43		
Theodore P. Wilson	5.05		
		172.96	
		$2,566.98	
Balance, Dec. 31, 1919, transferred to Excess and Deficiency Account		1.02	
		$2,568.00	$2,568.00

WAGES DUE AND UNPAID

CREDIT

Balance, Dec. 31, 1918		$32.15

DEBIT

Balance, Dec. 31, 1919, transferred to Excess and Deficiency Account	$32.15	

WATER CONSTRUCTION

CREDIT

Appropriation			$8,000.00
Transferred from Water Construction, House Connections, etc.			2,262.95

DEBIT

Payments on Selectmen's warrants:			
Salaries and Wages			
Harry W. Dotten, Assistant to Superintendent, salary 6 weeks	$161.52		
Payrolls	2,434.59		
		$2,596.11	
Equipment and Repairs			
Anglo-Saxon Supply Co.	$29.53		
Harold L. Bond Co.	28.00		

WATER CONSTRUCTION (Continued)

Boston & Maine Railroad		.57		
Boston Pipe & Fittings Co.		5.87		
The Leadite Co.		120.00		
Parker & Lane Co.		.88		
Standard Oil Co. of N. Y.		14.63		
Tragle Cordage Co., Inc.		29.04		
			228.52	
Meters and Hydrants				
Gamon Meter Co.		$95.00		
Union Water Meter Co.		145.80		
			240.80	
Pipe and Fittings				
Boston & Maine Railroad		$181.28		
Builders' Iron Foundry		188.95		
A. M. Byers Co.		190.40		
The Central Brass Mfg. Co.		6.45		
The Chapman Valve Mfg. Co.		26.56		
Eddy Valve Co.		549.90		
James J. Fitzgerald Contracting Co.		39.46		
Herrick Co.		348.02		
National Lead Co.		227.27		
Sumner & Dunbar		496.26		
Tenney Morse Co.		334.16		
Walworth Manufacturing Co.		69.29		
Wellman Co.		112.50		
R. D. Wood & Co.		1,825.33		
			4,595.83	
Other Expenses				
Town, Highways and Bridges:				
Gasoline	$24.74			
Trench repairs	51.09			
		$75.83		
Theodore P. Wilson, cards		24.00		
			99.83	
			$7,761.09	
Departmental Transfer			2,500.00	
			$10,261.09	
Balance, Dec. 31, 1919, transferred to Excess and Deficiency Account			1.86	
			$10,262.95	$10,262.95

WATER CONSTRUCTION—House Connections, Etc.

CREDIT

Appropriation	$3,000.00

WATER CONSTRUCTION—HOUSE CONNECTIONS ETC. (Continued)

DEBIT

Transferred to Water Construction	$2,262.95	
Balance, Dec. 31, 1919, transferred to Revenue Account	737.05	
	$3,000.00	$3,000.00

WATER MAINTENANCE

CREDIT

Appropriation	$16,000.00
Departmental Transfer	2,500.00
Reimbursement	2.50

DEBIT

Payments on Selectmen's warrants:		
Salaries and Wages		
William T. Dotten, Superintendent, salary 12 months to Dec. 31, 1919	$1,300.00	
Frederick L. Waldmyer, Registrar and Clerk, salary 12 months to to Dec. 31, 1919	1,400.00	
Harry W. Dotten, Assistant to Superintendent, 37 weeks	996.04	
Payrolls	7,464.57	
		$11,160.61
Office Expenses		
E. H. Butterworth	$9.00	
The J. C. Hall Co.	24.10	
A. E. Martell Co.	2.27	
New England Telephone and Telegraph Co.	30.17	
Frederick L. Waldmyer	1.00	
Ward's	20.85	
		87.39
Auto and Maintenance		
The Fiske Rubber Co.	$108.54	
Kelley & Hawes Co.	378.79	
Linscott Motor Co.	1,089.63	
Linscott Supply Co.	17.00	
Middlesex Battery Service Co.	17.31	
Mystic Valley Auto Repair Station	1.50	
Edmund C. Sanderson	10.33	
Frederick L. Waldmyer	4.00	
Winchester Auto Supply	24.05	
Winchester Garage	2.00	
Winchester Motor Car Co.	.45	
F. V. Wooster	90.00	
		1,743.60

WATER MAINTENANCE (Continued)

Equipment and Repairs			
American Railway Express Co.		$33.20	
Arlington Gas Light Co.		14.77	
Geo. W. Blanchard & Co.		115.50	
Central Hardware Co.		6.35	
W. S. Dailey & Co.		15.00	
Harry W. Dotten		21.00	
Robert W. Dover		.50	
The Edison Electric Illuminating Co. of Boston		1,584.59	
The Fairbanks Co.		1.12	
James Forgies' Sons		3.50	
General Electric Co.		18.50	
The Goulds Mfg. Co.		19.55	
Harrington, King & Co.		20.00	
Hersey Hardware Co.		166.65	
Charles H. Holbrook		14.00	
Charles J. Jager Co.		146.95	
Kelley & Hawes Co.		140.27	
E. F. Maguire		2.00	
Mystic Valley Garage		6.90	
National Express Co.		.37	
Parker & Lane Co.		5.05	
E. P. Sanderson Co.		4.86	
Standard Oil Co. of N. Y.		106.81	
P. Sutherland & Co.		29.00	
Whitney Machine Co.		17.66	
Woburn Iron Foundry, Inc.		8.65	
			2,502.75
Meters and Hydrants			
Boston & Maine Railroad		$0.57	
Hersey Manufacturing Co.		50.58	
Builders' Iron Foundry		3.65	
National Meter Co.		19.55	
Pittsburgh Meter Co.		21.51	
Rensselaer Valve Co.		19.68	
Thomson Meter Co.		141.30	
Worthington Pump & Machinery Corporation		3.85	
			260.69
Pipe and Fittings			
Boston & Maine Railroad		$0.50	
Kelley & Hawes Co.		21.89	
Sumner & Gerald		9.75	
Sumner & Dunbar		70.05	
Walworth Manufacturing Co.		1.80	
			103.99
Police Protection at Reservoirs			
Charles F. D. Marsh:			
Salary 12 months ending Dec. 27, 1919	$1,470.00		
Use of horse	286.00		
		$1,756.00	

WATER MAINTENANCE (Continued)

Harry W. Dotten	144.00		
M. Linsky Co.	41.00		
		1,941.00	
Other Expenses			
Geo. W. Blanchard & Co., coal and lumber	$247.29		
Commonwealth of Massachusetts, trees	151.00		
Harry W. Dotten, telephone	25.50		
The Edison Electric Illuminating Co. of Boston, lighting	17.67		
James J. Fitzgerald Con. Co., teams	10.50		
John A. Hall, telephone	25.50		
F. H. Higgins, photos	17.50		
Ralph E. Joslin, recording deed	2.60		
Frank H. Knight, supplies	.90		
J. A. Laraway Co., repairs	21.95		
New England Telephone and Telegraph Co., rental and tolls	69.16		
William A. Nowell, telephone	25.50		
C. H. Symmes, salt	2.80		
Ward's, cards	17.48		
Herbert T. West, expenses	4.20		
Theodore P. Wilson, stationery and printing	54.04		
		693.59	
		$18,493.62	
Balance, Dec. 31, 1919, transferred to Excess and Deficiency Account		8.88	
		$18,502.50	$18,502.50

WATER RATES

CREDIT

Balance, Dec. 31, 1918		$137.08
Committed by Water and Sewer Board to Collector of Taxes		32,578.07

DEBIT

Abated by Water and Sewer Board		$224.84
Transferred to Revenue Account	32,414.81	
Balance, Dec. 31, 1919	75.50	
	$32,715.15	$32,715.15

WELCOME TO RETURNED SERVICE MEN

CREDIT

Appropriation	$2,000.00

WELCOME TO RETURNED SERVICE MEN
(Continued)

DEBIT

Payments on Selectmen's warrants:			
Arch			
The Edison Electric Illuminating Co. of Boston	$30.97		
James Johnston	222.47		
Charles Lawson	57.67		
Edmund C. Sanderson	146.11		
		$457.22	
Banquet and Celebration			
Athenaeum Press Band	$335.50		
Edward J. Callahan	4.00		
John Callahan	1.50		
Charles J. Harrold	1.50		
Parker Holbrook	1.50		
George Jackson	3.00		
Lexington Drum Corps	65.00		
George D. LeDuc	4.22		
John McCarron	4.00		
Charles F. McDermott, Chief	18.00		
Henry J. Seiler	468.75		
Raymond L. Trainor	4.00		
United Booking Offices	75.00		
Whitehead & Hoag Co.	447.00		
Theodore P. Wilson	109.11		
		1,542.08	
		$1,999.30	
Balance, Dec. 31, 1919, transferred to Excess and Deficiency Account		70	
		$2,000.00	$2,000.00

WINCHESTER HOSPITAL BED

CREDIT

Appropriation		$500.00

DEBIT

Payments on Selectmen's warrants:		
The Winchester Hospital	$235.13	
Balance, Dec. 31, 1919, transferred to Excess and Deficiency Account	264.87	
	$500.00	$500.00

WORKMEN'S COMPENSATION ACT EXPENSES

CREDIT

Appropriation	$1,100.00
Overdraft Dec. 31, 1919, authorized by vote of Selectmen under Sec. 16, Chapter 719, Acts of 1913	39.76

WORKMEN'S COMPENSATION ACT EXPENSES (Continued)

DEBIT

Payments on Selectmen's warrants:			
Salaries and Compensation			
T. Parker Clarke Agent, salary 12 months to Dec. 31, 1919	$100.00		
Payrolls	602.00		
		$702.00	
Medical Aid			
Clarence J. Allen, M. D.	$21.50		
Charles F. McCarthy, M. D.	23.00		
Clarence E. Ordway, M. D.	2.00		
Herbert H. Pentz, M. D.	2.00		
Richard W. Sheehy, M. D.	141.00		
Eugene P. Sullivan	6.00		
The Winchester Hospital	123.70		
		319.20	
Other Expenses			
Theodore P. Wilson, printing		8.75	
		$1,029.95	
Overdraft, Dec. 31, 1918		109.81	
		$1,139.76	$1,139.76

PUBLIC TRUST FUNDS

ELIZABETH J. BOYCE FUND

CREDIT

Balance, Dec. 31, 1918		$524.41
Interest		21.93

DEBIT

Interest withdrawn transferred to Income Account	$20.78	
Investment Fourth 4¼ U. S. Liberty Bond	500.00	
Balance, Dec. 31, 1919, invested in Winchester Savings Bank	25.56	
	$546.34	$546.34

ELIZABETH J. BOYCE FUND INCOME

CREDIT

Income withdrawn		$20.78

DEBIT

Payments on Selectmen's warrants:		
Joseph Breck & Sons, bulbs	$9.28	
Mrs. George Milne, plants	11.50	
	$20.78	$20.78

PUBLIC TRUST FUNDS (Continued)

CHARLES W. BRADSTREET LIBRARY FUND

CREDIT

Balance, Dec. 31, 1918		$1,101.97
Interest		50.11

DEBIT

Balance, Dec. 31, 1919, invested in Winchester Savings Bank	$1,152.08	
	$1,152.08	$1,152.08

CEMETERY FUND

CREDIT

Balance, Dec. 31, 1918			$4,551.43
One-half proceeds sale of lots			1,110.00
Interest:			
Arlington Five Cents Savings Bank	$42.95		
Franklin Savings Bank	42.73		
Winchester Savings Bank	33.10		
Liberty Bond	62.18		
			180.96

DEBIT

Investments:		
Fourth 4¼ U. S. Liberty Bond	$1,500.00	
Fifth 4¾ U. S. Victory Loan	1,500.00	
Arlington Savings Bank	987.16	
Franklin Savings Bank	982.25	
Winchester Savings Bank	872.98	
	$5,842.39	$5,842.39

FRANK W. DANIELS LIBRARY FUND

CREDIT

Balance, Dec. 31, 1918		$610.93
Interest		27.77

DEBIT

Balance, Dec. 31, 1919, invested in Winchester Savings Bank	$638.70	
	$638.70	$638.70

ASA FLETCHER FUND—PRINCIPAL

Winchester Savings Bank, book 4711	$830.59
50 shares Nashua and Lowell R. R. stock	5,000.00
100 shares Old Colony R. R. stock	10,000.00
35 shares Boston and Maine R. R. stock	3,500.00
50 shares Boston and Albany R. R. stock	5,000.00
First Mortgage on Calumet Club, land and building	8,000.00
	$32,330.59

PUBLIC TRUST FUNDS (Continued)

ASA FLETCHER FUND INCOME ACCOUNT FOR 1919

CREDIT		
Balance in Treasury, Dec. 31, 1918		$2,041.04
Boston and Albany R. R., dividends		437.50
Old Colony Railroad, dividends		700.00
Nashua and Lowell R. R., dividends		450.00
Calumet Club, interest		400.00
Winchester Savings Bank, interest		37.78
Winchester Trust Co., interest		23.42
DEBIT		
Paid rent safe deposit box for 1919	$5.00	
Balance, Dec. 31, 1918, transferred to Overseers of Poor, Asa Fletcher Fund	2,041.04	
Balance, Dec. 31, 1919, in Treasury	2,043.70	
	$4,089.74	$4,089.74

NANCY S. HOWE LIBRARY FUND

CREDIT		
Balance, Dec. 31, 1918		$1,221.93
Interest		55.57
DEBIT		
Transferred to Library	$85.00	
Balance, Dec. 31, 1919, invested in Winchester Savings Bank	1,192.50	
	$1,277.50	$1,277.50

HENRY F. JOHNSON BEQUEST

CREDIT		
Balance, Dec. 31, 1918		$2,530.93
Interest		115.14
DEBIT		
Income withdrawn as per Bequest	$57.56	
Balance, Dec. 31, 1919, invested as follows:		
Franklin Savings Bank	1,285.47	
Home Savings Bank	1,303.04	
	$2,646.07	$2,646.07

HENRY F. JOHNSON BEQUEST INCOME

CREDIT		
Balance, Dec. 31, 1918		$216.56
Interest		57.56
DEBIT		
Balance, Dec. 31, 1919, in Treasury	$274.12	
	$274.12	$274.12

PUBLIC TRUST FUNDS (Continued)

ROBERT C. METCALF SCHOOL LIBRARY FUND

CREDIT

Balance, Dec. 31, 1918		$2,089.65
Interest		95.06
DEBIT		
Balance, Dec. 31, 1919, invested in Winchester Savings Bank	$2,184.71	
	$2,184.71	$2,184.71

HENRY C. NICKERSON FUND

CREDIT

Balance, Dec. 31, 1918		$1,053.38
Interest		47.92
DEBIT		
Balance, Dec. 31, 1919, invested in Winchester Savings Bank	$1,101.30	
	$1,101.30	$1,101.30

WILDER L. PARKHURST FUND

CREDIT

Balance, Dec. 31, 1918		$1,112.58
Interest		50.09
DEBIT		
Income withdrawn transferred to Wilder L. Parkhurst Fund Income Account	$32.33	
Balance, Dec. 31, 1919, invested in Winchester Savings Bank	1,130.34	
	$1,162.67	$1,162.67

WILDER L. PARKHURST FUND INCOME

CREDIT

Balance, Dec. 31, 1918, in Treasury		$7.33
Income withdrawn		32.33
DEBIT		
Payments on Selectmen's warrants:		
Books:		
American Book Co.	$6.13	
D. Appleton & Co.	4.64	
Edward E. Babb & Co.	7.90	
The Edinburgh Society	16.20	
The Old Corner Book Store, Inc.	2.00	
The John C. Winston Co.	2.79	
	$39.66	$39.66

PUBLIC TRUST FUNDS (Continued)

DEPOSITS RECEIVED BY TREASURER FOR PERMANENT CARE OF LOTS IN WILDWOOD CEMETERY

Arthur S. Kelley, southwesterly half lot 900	$100.00	
Edith S. Foster, lot 584	200.00	
Ralph T. Damon, lot 837	150.00	
Samuel E. Perkins, lot 565	200.00	
William O. Dupee, northeasterly half lot 900	100.00	
George H. Hamilton, lot 1681	50.00	
Theresa A. Bagley, lot 603	200.00	
John M. L. Enman, lot 836	150.00	
Fanny Lynam, lot 1703	50.00	
Albert F. Blaisdell, lot 601	200.00	
Henry C. Blood, lot 834	150.00	
Mary Bradford Robinson, lot 158	200.00	
T. Price Wilson, lot V	100.00	
		$1,850.00

PERMANENT CARE FUND, WILDWOOD CEMETERY

Principal

Balance, Dec. 31, 1918	$47,869.46
Deposits received for 1919	1,850.00
Interest, Winchester Savings Bank	31.71

Investments

Par		Rate	Due	Price		
$5,000	Boston Elevated Ry., plain	4½s	1941	101⅝	$5,081.25	
1,500	Boston Elevated Ry., plain	5s	1942	100	1,500.00	
1,000	Boston & Albany R. R., plain	5s	1963	106½	1,065.00	
5,000	Concord & Montreal, Con., Mtge.	4s	1920	99¼	4,962.50	
10,000	Amer. Tel. & Tel. Co. Coll. Trust	4s	1929	90⅛	9,012.50	
1,000	City of Omaha, Nebr., plain	4½s	1941	100	1,000.00	
5,000	Boston & Northern St. Ry., 1st Mtge., Refg.	4s	1954	92	4,600.00	
5,000	N. Y., N. H. & H. R. R., Debent.	3½s	1954	82½	4,125.00	
3,000	City of Minneapolis, Minn., plain	4s	1927	96½	2,895.00	
2,000	City of Chicago, Ill.	4s	1929	100	2,000.00	
6,000	Knight Mortgage	—	1920		6,000.00	
1,000	U. S. Liberty	3½s	1947		1,000.00	
1,500	U. S. Liberty	4s	1942		1,500.00	
1,000	U. S. Liberty	4¼s	1928		1,000.00	
1,000	U. S. Liberty	4¼s	1938		1,000.00	
1,500	U. S. Victory	4¾s	1923		1,500.00	
	Winchester Savings Bank, uninvested principal, Dec. 31, 1919, book 13,179				1,509.92	
					$49,751.17	$49,751.17

PERMANENT CARE FUND, WILDWOOD CEMETERY, INCOME ACCOUNT

CREDIT

Balance, Dec. 31, 1918, in Treasury	$1,937.06
Interest and Dividends:	
American Telephone & Telegraph Co.	400.00
Concord & Montreal R. R.	200.00
City of Chicago	80.00
City of Omaha	45.00
Thomas S. Knight, Mortgage	300.00

PUBLIC TRUST FUNDS (Continued)

U. S. Liberty Bonds, 1st		$35.00
U. S. Liberty Bonds, 2d		60.00
U. S. Liberty Bonds, 3d		42.50
U. S. Liberty Bonds, 4th		41.45
Boston & Albany R. R.		50.00
New York, New Haven & Hartford R. R.		175.00
City of Minneapolis		120.00
Boston Elevated Railway		300.00
Boston & Northern St. Ry.		170.85
Winchester Trust Co.		22.67
DEBIT		
Paid rent of safe deposit box for 1919	$5.00	
Balance, Dec. 31, 1918, in Treasury transferred to Cemetery Maintenance	1,937.06	
Balance, Dec. 31, 1919, in Treasury	2,037.47	
	$3,979.53	$3,979.53

NORMAN PRINCE FUND

CREDIT		
Balance, Dec. 31, 1918		$1,101.13
Interest		52.32
DEBIT		
Paid rent of safe deposit box for 1919	$5.00	
Investments:		
Chicago Union Stock Yards Bond	1,000.00	
Winchester Savings Bank	148.45	
	$1,153.45	$1,153.45

DAVID N. SKILLINGS LIBRARY FUND

CREDIT		
Balance, Dec. 31, 1918		$859.02
Interest		39.09
DEBIT		
Balance, Dec. 31, 1919, invested in Winchester Savings Bank	$898.11	
	$898.11	$898.11

Z. SYMMES FUND

CREDIT		
Balance, Dec. 31, 1918		$151.21
Interest		6.87
DEBIT		
Balance, Dec. 31, 1919, invested in Winchester Savings Bank	$158.08	
	$158.08	$158.08

PUBLIC TRUST FUNDS (Continued)

WILLIAM P. WINCHESTER FUND

CREDIT

Balance, Dec. 31, 1918		$1,408.12
Interest		64.06

DEBIT

Balance, Dec. 31, 1919, invested in Winchester Savings Bank	$1,472.18	
	$1,472.18	$1,472.18

TRIAL BALANCE, DECEMBER 31, 1919

Abatement of Taxes, 1915		$73.97
Abatement of Taxes, 1916		170.25
Abatement of Taxes, 1917		2,349.70
Abatement of Taxes, 1918		2,320.19
Abatement of Taxes, 1919		2,744.62
Anticipation of Taxes, Temporary Loans		225,000.00
Elizabeth J. Boyce Bequest		525.56
Elizabeth J. Boyce Bequest Investment	$525.56	
Charles W. Bradstreet Library Fund		1,152.08
Charles W. Bradstreet Library Fund Investment	1,152.08	
Bridges and Main Street Construction	2,909.05	
Cemetery Fund		5,842.39
Cemetery Fund Investment	5,842.39	
Collector of Taxes—General Tax	104,530.78	
Collector of Taxes—Gypsy and Brown Tail Moth Assessment	197.01	
Collector of Taxes—Sewer Assessments	1,592.85	
Collector of Taxes—Sidewalk Assessments	716.29	
Collector of Taxes—Water Rates	75.50	
Contagious Diseases	1,842.94	
Cutting Property Income		167.76
Frank W. Daniels Library Fund		638.70
Frank W. Daniels Library Fund Investment	638.70	
Excess and Deficiency Account		8,091.82
Asa Fletcher Fund		32,330.59
Asa Fletcher Fund Investment	32,330.59	
Asa Fletcher Fund Income		2,043.70
Grade Crossing		514.35
Gypsy and Brown Tail Moth Assessments		197.01
Nancy S. Howe Library Fund		1,192.50
Nancy S. Howe Library Fund Investment	1,192.50	
Historical Records		251.07
Henry F. Johnson Bequest		2,588.51
Henry F. Johnson Bequest Investment	2,588.51	
Henry F. Johnson Bequest Income		274.12
Robert C. Metcalf School Library Fund		2,184.71
Robert C. Metcalf School Library Fund Investment	2,184.71	
Notes Payable		405,500.00
Overseers of Poor, Asa Fletcher Fund		229.05

TRIAL BALANCE, DECEMBER 31, 1919 (Continued)

Henry C. Nickerson Fund		$1,101.30
Henry C. Nickerson Fund Investment	$1,101.30	
Wilder L. Parkhurst Fund		1,130.34
Wilder L. Parkhurst Fund Investment	1,130.34	
Permanent Care Fund Wildwood Cemetery		49,751.17
Permanent Care Fund Wildwood Cemetery Investment	49,751.17	
Permanent Care Fund Wildwood Cemetery Income		2,037.47
Norman Prince Fund		1,148.45
Norman Prince Fund Investment	1,148.45	
Public Property Account	2,185,669.00	
Revenue Account		14,992.36
School Tax	738.08	
Sewer Assessments		3,597.59
Sewer Assessments in Assessors' hands	2,004.74	
Sidewalk Assessments		716.29
David N. Skillings Library Fund		898.11
David N. Skillings Library Fund Investment	898.11	
State Income Tax	1,977.62	
Surplus		1,780,169.00
Z. Symmes Fund		158.08
Z. Symmes Fund Investment	158.08	
Tax Title	10,247.36	
Town Treasurer	138,974.84	
Water Rates		75.50
William P. Winchester Fund		1,472.18
William P. Winchester Fund Investment	1,472.18	
Workmen's Compensation Act Expenses	39.76	
	$2,553,630.49	$2,553,630.49

TOWN PROPERTY ACCOUNT

	Apparatus Furniture Supplies, etc.	Real Estate
Fire Department		
Fire and Police Building		$85,000.00
25,560 feet land		12,800.00
Swanton Street House		1,500.00
16,370 feet land		1,650.00
Auto Pump	$9,000.00	
Combination Wagon	6,000.00	
Truck	5,000.00	
Chief's Auto	1,000.00	
Steamer	1,000.00	
Headquarters Equipment	5,000.00	
Outside Wires	7,000.00	
Alarm Boxes	3,450.00	
Whistle, Striker's Tools, Machinery, Furniture, Wagons, Horses, Harness	2,250.00	

TOWN PROPERTY ACCOUNT (Continued)

Cemetery Department			
Buildings and Tomb			$2,500.00
52.5 acres land			25,000.00
(less private lots)			
Horses, Wagons, Tools, etc.		$500.00	
Health Department			
Horses, Wagons, Pungs, Harness, Safe, Furniture, Stationery, etc.		1,263.00	
Park Department			
Common 52,272 square feet			65,340.00
Highland Playground, 7.8 acres			8,000.00
Manchester Field, 5.5 acres			65,000.00
Palmer Playground, 1.5 acres			3,500.00
Public Plots			
Arthur Street, 550 sq. ft.	$25.00		
Everett Avenue, 4,000 sq. ft.	600.00		
Highland Avenue and Forest Street, 3,000 sq. ft.	150.00		
Johnson Plot, 7,700 sq. ft.	2,000.00		
Pine and Dix Street, 1,130 sq. ft.	350.00		
Sheffield West, 10,400 sq. ft.	1,000.00		
Wildwood and Willow Street 3,450 sq. ft.	350.00		
			4,475.00
Whitney Purchase			
Mill Site Waterways, 30,800 sq. ft.			
Mill Pond, 2.35 acres			
Judkins Pond and Skillings Purchase, 15.16 acres			
Aberjona Pond, 14.64			105,000.00
Public Library			
Reference Books	$2,020.00		
Fiction	2,716.00		
Non-Fiction	11,569.00		
		16,305.00	
Furniture, Fixtures, Memorial Windows, Pictures, Punch Bowl, Clock, etc.		5,674.00	
Police Department			
		1,500.00	
School Department			
High School Building			110,000.00
76,650 sq. ft. land			25,000.00
Contents		14,500.00	
Chapin School Building			18,000.00
43,500 sq. ft. land			4,000.00
Contents		3,101.00	
Gifford School Building			8,000.00
17,450 sq. ft. land			4,000.00
Contents		1,740.00	
Highland School Building			2,000.00
43,000 sq. ft. land			8,000.00
Contents		875.00	
Mystic School Building			5,000.00
13,170 sq. ft. land			1,800.00

TOWN PROPERTY ACCOUNT (Continued)

Contents	$890.00	
Prince School Building		$14,000.00
53,300 sq. ft. land		16,000.00
Contents	3,543.00	
Rumford School Building		8,000.00
24,200 sq. ft. land		1,500.00
Contents	1,643.00	
Wadleigh School Building		38,000.00
29,000 sq. ft. land		7,700.00
Contents	4,845.00	
Old Washington School Building		200.00
Washington School Building		8,000.00
42,850 sq. ft. land		2,500.00
Contents	1,665.00	
Wyman School Building		8,000.00
32,640 sq. ft. land		8,000.00
Contents	1,794.00	
Street Department		
Town Stable		16,000.00
124,187 sq. ft. land		4,700.00
Gravel Bank, 18.1 acres		9,000.00
3 Steam Rollers	9,500.00	
12 Horses	3,100.00	
Auto, Road Machines, Plows, Wagons, Pungs, Harness, Sweepers, Stone Crusher, Machines, Tools, Implements and Supplies	9,000.00	
Street Drains Public 12.43 miles, private 2.27 miles		175,000.00
5.43 miles of edgestones		30,000.00
Granolithic Walks		46,875.00
Bridges		40,000.00
Town Hall Building		
Building		75,000.00
42,652 sq. ft. land		18,000.00
Contents, Plans, etc. (excepting library)		15,000.00
Water and Sewer Department		
Sewer System, 30.87 miles		281,325.00
Water System, Reservoirs and Water Sheds in Middlesex Fells, 405 acres, Street Mains, Water Works Shop, 2,280 sq. ft. land, Vine Street, Supt. House, Myopia Road Pumping Station, 1,600 sq. ft.		
East Side High Service, 17,671 sq. ft.		
West Side High Service, 87,647 sq. ft.		659,166.00
Auto Truck, Tools, Supplies, etc.	1,500.00	
Cutting House		
House		2,500.00
30,090 sq. ft. land		7,000.00
Eaton Street Ledge Lot		
60,000 sq. ft.		6,000.00
	$122,638.00	$2,063,031.00

TABLE OF TOWN DEBT DECEMBER 31, 1919, SHOWING ANNUAL PAYMENTS TO BE RAISED BY REVENUE FOR PRINCIPAL

Year	Park Loan	High School	Fire and Police Blg.	Water	Play Ground	Surface Drainage	Sewer	Rd. Mat. & Storage	Concrete Bridge	Grano. Sidewalk	Chapin School	Total
	Principal	Principal	Principal	Principal	Principal	Principal	Principal	Principal	Principal	Principal	Principal	
1920	$3,000.00	$4,000.00	$5,000.00	$6,000.00	$5,000.00	$8,000.00	$18,000.00	$1,000.00	$1,000.00	$2,000.00	$1,000.00	$54,000.00
1921	3,000.00	4,000.00	5,000.00	8,000.00	5,000.00	3,000.00	18,000.00	1,000.00	1,000.00			48,000.00
1922	3,000.00	4,000.00	5,000.00	6,000.00	5,000.00	3,000.00	17,000.00	1,000.00	1,000.00			45,000.00
1923	3,000.00	4,000.00	5,000.00	1,000.00	5,000.00	3,000.00	12,000.00	1,000.00	1,000.00			35,000.00
1924	3,000.00	4,000.00	5,000.00	1,000.00	5,000.00	3,000.00	12,000.00	1,000.00	1,000.00			33,000.00
1925	3,000.00	4,000.00	5,000.00	12,000.00	12,500.00	1,000.00	2,000.00	1,000.00				40,500.00
1926	3,000.00	4,000.00	5,000.00	12,000.00		1,000.00						25,000.00
1927	3,000.00	4,000.00	5,000.00	12,000.00		1,000.00						25,000.00
1928	3,000.00	4,000.00	5,000.00	11,000.00		1,000.00						24,000.00
1929	3,000.00	4,000.00	5,000.00	6,000.00								18,000.00
1930	3,000.00	3,000.00	5,000.00	6,000.00								17,000.00
1931	3,000.00	3,000.00	5,000.00									11,000.00
1932	3,000.00											3,000.00
1933	3,000.00											3,000.00
1934	3,000.00											3,000.00
1935	3,000.00											3,000.00
1936	3,000.00											3,000.00
1937	3,000.00											3,000.00
1938	3,000.00											3,000.00
1939	3,000.00											3,000.00
1940	3,000.00											3,000.00
1941	3,000.00											3,000.00
	$66,000.00	$46,000.00	$60,000.00	$81,000.00	$37,500.00	$22,000.00	$79,000.00	$6,000.00	$5,000.00	$2,000.00	$1,000.00	$405,500.00

TABLE OF TOWN DEBT DECEMBER 31, 1919, SHOWING ANNUAL PAYMENTS TO BE RAISED BY REVENUE FOR INTEREST

Year	Park Loan	High School	Fire and Police Blg.	Water	Play Ground	Surface Drainage	Sewer	Rd. Mat. & Storage	Concrete Bridge	Grano. Sidewalk	Chapin School	Total
	Interest	Interest	Interest	Interest	Interest	Interest	Interest	Interest	Interest	Interest	Interest	
1920	$2,640.00	$1,610.00	$2,300.00	$2,992.50	$1,500.00	$720.00	$3,100.00	$220.00	$180.00	$80.00	$35.00	$15,377.50
1921	2,520.00	1,470.00	2,100.00	2,875.00	1,300.00	560.00	2,440.00	180.00	140.00			13,585.00
1922	2,400.00	1,330.00	1,900.00	2,575.00	1,100.00	440.00	1,720.00	140.00	100.00			11,705.00
1923	2,280.00	1,190.00	1,700.00	2,355.00	900.00	320.00	1,040.00	100.00	60.00			9,945.00
1924	2,160.00	1,050.00	1,500.00	2,320.00	700.00	200.00	560.00	60.00	20.00			8,570.00
1925	2,040.00	910.00	1,300.00	2,285.00	500.00	160.00	80.00	20.00				7,295.00
1926	1,920.00	770.00	1,100.00	1,810.00	500.00	120.00						6,220.00
1927	1,800.00	630.00	900.00	1,335.00	500.00	80.00						5,245.00
1928	1,680.00	490.00	700.00	860.00	500.00	40.00						4,270.00
1929	1,560.00	350.00	500.00	420.00								2,830.00
1930	1,440.00	210.00	300.00	210.00								2,160.00
1931	1,320.00	105.00	100.00									1,525.00
1932	1,200.00											1,200.00
1933	1,080.00											1,080.00
1934	960.00											960.00
1935	840.00											840.00
1936	720.00											720.00
1937	600.00											600.00
1938	480.00											480.00
1939	360.00											360.00
1940	240.00											240.00
1941	120.00											120.00
	$30,360.00	$10,115.00	$14,400.00	$20,037.50	$7,500.00	$2,640.00	$8,940.00	$720.00	$500.00	$80.00	$35.00	$95,327.50

PARK LOAN BONDS

Number	Date of Bonds	Date when Due	Rate of Interest	Amount	Annual Interest
25-27	Nov. 1, 1911	Nov. 1, 1920	4	$3,000.00	$120.00
28-30	Nov. 1, 1911	Nov. 1, 1921	4	3,000,00	120.00
31-33	Nov. 1, 1911	Nov. 1, 1922	4	3,000.00	120.00
34-36	Nov. 1, 1911	Nov. 1, 1923	4	3,000.00	120.00
37-39	Nov. 1, 1911	Nov. 1, 1924	4	3,000.00	120.00
40-42	Nov. 1, 1911	Nov. 1, 1925	4	3,000.00	120.00
43-45	Nov. 1, 1911	Nov. 1, 1926	4	3,000.00	120.00
46-48	Nov. 1, 1911	Nov. 1, 1927	4	3,000.00	120.00
49-51	Nov. 1, 1911	Nov. 1, 1928	4	3,000.00	120.00
52-54	Nov. 1, 1911	Nov. 1, 1929	4	3,000.00	120.00
55-57	Nov. 1, 1911	Nov. 1, 1930	4	3,000.00	120.00
58-60	Nov. 1, 1911	Nov. 1, 1931	4	3,000.00	120.00
61-63	Nov. 1, 1911	Nov. 1, 1932	4	3,000.00	120.00
64-66	Nov. 1, 1911	Nov. 1, 1933	4	3,000.00	120.00
67-69	Nov. 1, 1911	Nov. 1, 1934	4	3,000.00	120.00
70-72	Nov. 1, 1911	Nov. 1, 1935	4	3,000.00	120.00
73-75	Nov. 1, 1911	Nov. 1, 1936	4	3,000.00	120.00
76-78	Nov. 1, 1911	Nov. 1, 1937	4	3,000.00	120.00
79-81	Nov. 1, 1911	Nov. 1, 1938	4	3,000.00	120.00
82-84	Nov. 1, 1911	Nov. 1, 1939	4	3,000.00	120.00
85-87	Nov. 1, 1911	Nov. 1, 1940	4	3,000.00	120.00
88-90	Nov. 1, 1911	Nov. 1, 1941	4	3,000.00	120.00
				$66,000.00	$2640.00

SCHOOL BONDS—(HIGH)

Number	Date of Bonds	Date when Due	Rate of Interest	Amount	Annual Interest
165-168	April 1, 1903	Oct. 1, 1920	3½	$4,000.00	$140.00
169-172	April 1, 1903	Oct. 1, 1921	3½	4,000.00	140.00
173-176	April 1, 1903	Oct. 1, 1922	3½	4,000.00	140.00
177-180	April 1, 1903	Oct. 1, 1923	3½	4,000.00	140.00
181-184	April 1, 1903	Oct. 1, 1924	3½	4,000.00	140.00
185-188	April 1, 1903	Oct. 1, 1925	3½	4,000.00	140.00
189-192	April 1, 1903	Oct. 1, 1926	3½	4,000.00	140.00
193-196	April 1, 1903	Oct. 1, 1927	3½	4,000.00	140.00
197-200	April 1, 1903	Oct. 1, 1928	3½	4,000.00	140.00
201-204	April 1, 1903	Oct. 1, 1929	3½	4,000.00	140.00
205-207	April 1, 1903	Oct. 1, 1930	3½	3,000.00	105.00
208-210	April 1, 1903	Oct. 1, 1931	3½	3,000.00	105.00
				$46,000.00	$1,610.00

Bond 210 registered in name of Commonwealth of Massachusetts.

Bonds 181-188, 190 and 192 registered in name of Massachusetts Catholic Order of Foresters.

FIRE AND POLICE BUILDING BONDS

Number	Date of Bonds	Date when Due	Rate of Interest	Amount	Annual Interest
26-30	May 1, 1914	May 1, 1920	4	$5,000.00	$100.00*
31-35	May 1, 1914	May 1, 1921	4	5,000.00	200.00
36-40	May 1, 1914	May 1, 1922	4	5,000.00	200.00
41-45	May 1, 1914	May 1, 1923	4	5,000.00	200.00
46-50	May 1, 1914	May 1, 1924	4	5,000.00	200.00
51-55	May 1, 1914	May 1, 1925	4	5,000.00	200.00
56-60	May 1, 1914	May 1, 1926	4	5,000.00	200.00
61-65	May 1, 1914	May 1, 1927	4	5,000.00	200.00
66-70	May 1, 1914	May 1, 1928	4	5,000.00	200.00
71-75	May 1, 1914	May 1, 1929	4	5,000.00	200.00
76-80	May 1, 1914	May 1, 1930	4	5,000.00	200.00
81-85	May 1, 1914	May 1, 1931	4	5,000.00	200.00
				$60,000.00	$2,300.00

*6 months.

WATER FUND BONDS

Number	Date of Bonds	Date when Due	Rate of Interest	Amount	Annual Interest
a215	Mar. 1, 1915	Mar. 1, 1920	4	$1,000.00	$20.00*
a222-223	Mar. 1, 1916	Mar. 1, 1920	4	2,000.00	40.00*
a230-231	Mar. 1, 1917	Mar. 1, 1920	4	2,000.00	40.00*
226	June 1, 1903	June 1, 1920	3½	1,000.00	17.50*
a224-225	Mar. 1, 1916	Mar. 1, 1921	4	2,000.00	80.00
a232-233	Mar. 1, 1917	Mar. 1, 1921	4	2,000.00	80.00
227	June 1, 1903	June 1, 1921	3½	1,000.00	35.00
208-210	May 1, 1903	Nov. 1, 1921	3½	3,000.00	105.00
234-235	Mar. 1, 1917	Mar. 1, 1922	4	2,000.00	80.00
228	June 1, 1903	June 1, 1922	3½	1,000.00	35.00
211-213	May 1, 1903	Nov. 1, 1922	3½	3,000.00	105.00
229	June 1, 1903	June 1, 1923	3½	1,000.00	35.00
230	June 1, 1903	June 1, 1924	3½	1,000.00	35.00
231	June 1, 1903	June 1, 1925	3½	1,000.00	35.00
136-146	May 1, 1895	Nov. 1, 1925	4	11,000.00	440.00
146-156	June 1, 1898	June 1, 1926	4	11,000.00	440.00
232	June 1, 1903	June 1, 1926	3½	1,000.00	35.00
157-167	June 1, 1898	June 1, 1927	4	11,000.00	440.00
233	June 1, 1903	June 1, 1927	3½	1,000.00	35.00
168-178	June 1, 1898	June 1, 1928	4	11,000.00	440.00
196-201	May 2, 1902	Nov. 1, 1929	3½	6,000.00	210.00
202-207	May 2, 1902	Nov. 1, 1930	3½	6,000.00	210.00
				$81,000.00	$2,992.50

*6 months.

PUBLIC PLAYGROUND BONDS

Number	Date of Bonds	Date when Due	Rate of Interest	Amount	Annual Interest
26-30	Dec. 1, 1894	Dec. 1, 1920	4	$5,000.00	$200.00
31-35	Dec. 1, 1894	Dec. 1, 1921	4	5,000.00	200.00
36-40	Dec. 1, 1894	Dec. 1, 1922	4	5,000.00	200.00
41-45	Dec. 1, 1894	Dec. 1, 1923	4	5,000.00	200.00
46-50	Dec. 1, 1894	Dec. 1, 1924	4	5,000.00	200.00
51-75	Dec. 1, 1898	Dec. 1, 1928	4	12,500.00	500.00
				$37,500.00	$1,500.00

SURFACE DRAINAGE BONDS

Number	Date of Bonds	Date when Due	Rate of Interest	Amount	Annual Interest
65	Jan. 1, 1917	Jan. 1, 1920	4	$1,000.00	$20.00*
49-50	Mar. 1, 1915	Mar. 1, 1920	4	2,000.00	40.00*
54	Mar. 1, 1916	Mar. 1, 1920	4	1,000.00	20.00*
71	April 1, 1917	April 1, 1920	4	1,000.00	20.00*
22-24	May 1, 1913	May 1, 1920	4	3,000.00	60.00*
66	Jan. 1, 1917	Jan. 1, 1921	4	1,000.00	40.00
55	Mar. 1, 1916	Mar. 1, 1921	4	1,000.00	40.00
72	April 1, 1917	April 1, 1921	3	1,000.00	40.00
67	Jan. 1, 1917	Jan. 1, 1922	4	1,000.00	40.00
56	Mar. 1, 1916	Mar. 1, 1922	4	1,000.00	40.00
73	April 1, 1917	April 1, 1922	4	1,000.00	40.00
68	Jan. 1, 1917	Jan. 1, 1923	4	1,000.00	40.00
57	Mar. 1, 1916	Mar. 1, 1923	4	1,000.00	40.00
74	April 1, 1917	April 1, 1923	4	1,000.00	40.00
58	Mar. 1, 1916	Mar. 1, 1924	4	1,000.00	40.00
59	Mar. 1, 1916	Mar. 1, 1925	4	1,000.00	40.00
60	Mar. 1, 1916	Mar. 1, 1926	4	1,000.00	40.00
61	Mar. 1, 1916	Mar. 1, 1927	4	1,000.00	40.00
62	Mar. 1, 1916	Mar. 1, 1928	4	1,000.00	40.00
				$22,000.00	$720.00

*6 months.

CONCRETE BRIDGE LOAN

Number	Date of Bonds	Date when Due	Rate of Interest	Amount	Annual Interest
5	Mar. 1, 1915	Mar. 1, 1920	4	$1,000.00	$20.00*
6	Mar. 1, 1915	Mar. 1, 1921	4	1,000.00	40.00
7	Mar. 1, 1915	Mar. 1, 1922	4	1,000.00	40.00
8	Mar. 1, 1915	Mar. 1, 1923	4	1,000.00	40.00
9	Mar. 1, 1915	Mar. 1, 1924	4	1,000.00	40.00
				$5,000.00	$180.00

*6 months.

GRANOLITHIC SIDEWALK BONDS

Number	Date of Bonds	Date when Due	Rate of Interest	Amount	Annual Interest
a219-220	May 1, 1913	Nov. 1, 1920	4	$2,000.00	$80.00

SEWER BONDS

Number	Date of Bonds	Date when Due	Rate of Interest	Amount	Annual Interest
105	Mar. 1, 1915	Mar. 1, 1920	4	$1,000.00	$20.00*
114	Mar. 1, 1916	Mar. 1, 1920	4	1,000.00	20.00*
118	Mar. 1, 1917	Mar. 1, 1920	4	1,000.00	20.00*
21-30	June 1, 1894	Dec. 1, 1920	4	10,000.00	400.00
66-70	June 1, 1895	Dec. 1, 1920	4	5,000.00	200.00
106	Mar. 1, 1915	Mar. 1, 1921	4	1,000.00	40.00
115	Mar. 1, 1916	Mar. 1, 1921	4	1,000.00	40.00
119	Mar. 1, 1917	Mar. 1, 1921	4	1,000.00	40.00
31-40	June 1, 1894	Dec. 1, 1921	4	10,000.00	400.00
71-75	June 1, 1895	Dec. 1, 1921	4	5,000.00	200.00
107	Mar. 1, 1915	Mar. 1, 1922	4	1,000.00	40.00
120	Mar. 1, 1917	Mar. 1, 1922	4	1,000.00	40.00
41-50	June 1, 1894	Dec. 1, 1922	4	10,000.00	400.00
76-80	June 1, 1895	Dec. 1, 1922	4	5,000.00	200.00
108	Mar. 1, 1915	Mar. 1, 1923	4	1,000.00	40.00
121	Mar. 1, 1917	Mar. 1, 1923	4	1,000.00	40.00
81-90	June 1, 1896	Dec. 1, 1923	4	10,000.00	400.00
109	Mar. 1, 1915	Mar. 1, 1924	4	1,000.00	40.00
122	Mar. 1, 1917	Mar. 1, 1924	4	1,000.00	40.00
91-100	June 1, 1896	Dec. 1, 1924	4	10,000.00	400.00
110	Mar. 1, 1915	Mar. 1, 1925	4	1,000.00	40.00
123	Mar. 1, 1917	Mar. 1, 1925	4	1,000.00	40.00
				$79,000.00	$3,100.00

*6 months.

ROAD MATERIAL AND STORAGE SHED BONDS

Number	Date of Bonds	Date when Due	Rate of Interest	Amount	Annual Interest
4	May 1, 1916	May 1, 1920	4	$1,000.00	$20.00*
5	May 1, 1916	May 1, 1921	4	1,000.00	40.00
6	May 1, 1916	May 1, 1922	4	1,000.00	40.00
7	May 1, 1916	May 1, 1923	4	1,000.00	40.00
8	May 1, 1916	May 1, 1924	4	1,000.00	40.00
9	May 1, 1916	May 1, 1925	4	1,000.00	40.00
				$6,000.00	$220.00

*6 months.

CHAPIN SCHOOL BONDS

Number	Date of Bond	Date when Due	Rate of Interest	Amount	Annual Interest
225	April 1, 1905	Oct. 1, 1920	3½	$1,000.00	$35.00

TAX LIST OF THE PERSONAL AND REAL ESTATE IN THE TOWN OF WINCHESTER FOR THE YEAR 1919, RATE $20.20 ON $1,000

Name, Location and Description	Personal	Real	Total Tax
Abbott, Alexander H., 84 Washington St.	300		$6.06
Abbott, Arthur H., 75 Church St.....	275		5.55
Abbott, Edward W., 16 Cabot St.....	500		
House $6000, 8009 ft. land $1450.....		7450	160.59
Abbott, John, Arlington St.....	3000		60.60
Abbott, Grace R. S., Mrs., Arlington St.			
House $8000, garage $800, 66,760 ft. land $2000, 1 acre land $500.....		11300	228.26
Abbott, Merle E., 9 Edgehill Rd.....	1000		
House $7500, lot 5, 8000 ft. land $1200..		8700	195.94
Abbott, T. Grafton, 34 Rangeley.....	500		10.10
Abbott, William T., 26 Lakeview Rd.....	1400		
6321 ft. land, back Lakeview Rd.....		325	34.85
Abbott, Ella M., Mrs., 26 Lakeview Rd			
House $7000, garage $500, lot 44, 8729 ft. land $2175.....		9675	195.43
Abercrombie, Margaret, Mrs., 8 La Grange St.			
House $4000, 8801 ft. land $2025.....		6025	121.70
Aborn, Arthur S., 49 Lincoln St.....	400		8.08
Abrahamson, Otto, 47 M. V. Parkway....	850		17.17
Adams, Charles S., 7 Mystic Ave.....	200		4.04
Adams, George S., 7 Mystic Ave.....	300		6.06
Adams, Grace E., Mrs., 7 Mystic Ave.			
House $2200, 8250 ft. land $1325.....		3525	71.20
Adams, Emmett W., and Walter L. Rice, Guardian, 236 M. V. Parkway,			
House $1500, barn $25, lot 26, pt. 30, 4357 ft. land $250, 82 Harvard St.....		1775	35.85
Lots 18, 22, 5810 ft. land, Harvard St...		300	6.06
Adams, Etta M., Mrs., 12 Dix St.			
House $4000, 5100 ft. land $1125, 14 Dix St.		5125	103.53
House $5000, 5271 ft. land $1325, 12 Dix St.		6325	127.77
Adams, Joseph, 7 Lewis Rd.....	2400		48.48
Adams, Richard B., 171 Forest St.....	400		8.08
Adams, Mary, Mrs., 171 Forest St.			
House $3000, garage $300, pt. lot A, 7008 ft. land $350.....		3650	73.73
Adriance, S. Winchester, 9 Mt. Pleasant St.			
House $2200, barn $100, 11,477 ft. land $2200		4500	90.90
Akerly, Dawson N., Henry St.....	200		4.04
Alexander, Frederic C., 5 Lakeview Rd..	2000		40.40

Name, Location and Description	Personal	Real	Total Tax
Alexander, Nancy D., Mrs., 5 Lakeview Rd.			
House, $7500, garage $1000, lot 17, 12,159 ft. land $2925		11425	230.78
Allen, A. Burnham, 75 Church St	4000		80.80
Allen, Eva O. J., Mrs., 31 Church St	500		10.10
Allen, James S., 41 Myrtle Ter	250		5.05
Allen, Mary E. Miss, 64 Church St	300		6.06
Ambler George A., 207 Washington St	400		8.08
Ambrose, Nora A., Mrs., 22 Vine St.			
House $4000, shed $100, 14,000 ft. land $2525, 9476 ft. land, back, $675		7300	147.46
Ames, Charles F., 15 Cabot St	500		10.10
Ames, Alma H., Mrs., 15 Cabot St	400		
House $7000, garage $500, lot 171, 11,181 ft. land $2025		9525	200.48
Anderson, Andrew, 348 Washington St.			
House $1200, barn $150, 20,460 ft. land $1425		2775	56 05
Anderson, Arthur H., Dunster Lane	75		1.52
Anderson, Anna O., Dunster Lane			
Barn $100, lots 249, 250, 251, 252, 22,213 ft. land $225		325	6.57
Anderson, Matilda, Dunster Lane			
House $600, lots 269, 270, 271, 28,237 ft. land $275		875	17.68
Anderson, Frank H., 30 Wedgemere Ave.	2000		40.40
Anderson, Florence C., Mrs., 30 Wedgemere Ave.			
House $8500, garage $500, lot 80, 15,219 ft. land $2425		11425	230.79
Anderson, Walfred G. T., Dunster Lane			
House $1000, lots 253, 254, 255, 20,644 ft. land $200		1200	24.24
Andrews, Edward E., 995 Main St	1000		20.20
Andrews, Ellen M., Miss, Lebanon St.			
House $1500, 3164 ft. land $625, 23 Myrtle St.		2125	42.93
Apsey, William J., 19 Symmes Rd	200		4.04
Apsey, Sarah J., Mrs., 19 Symmes Rd.			
House $5800, lot 20, 6111 ft. land $975		6775	136.85
Archer, Robert D., 36 Wildwood St	200		
House $4500, 14,995 ft. land $2400		6909	143.42
Armstrong, Robert W., 37 Wedgemere Ave.	5000		101.10
Armstrong, Edith C., Mrs., 37 Wedgemere Ave.			
House $11,500, 19,188 ft. land $2875		14375	290.38
Armstrong, Dorothy, Miss, 124 Highland Ave.	500		10.10
Armstrong, Marilla J., Mrs. 124 Highland Ave.			
House $4000, lot 1, 18,321 ft. land $1650, 124 Highland Ave.		5650	114.13
Lot 2, 15,723 ft. land, corner Wilson St.			

Name, Location and Description	Personal	Real	Total Tax
and Highland Ave.....		1400	28.28
Lot 9, 17,132 ft. land, $1025, pt. lot 11, 7238 ft. land, back, $200, Wilson St....		1225	24.75
Lots 14, 16, 17,298 ft. land, Stone Ave.		1200	24.24
House $4500, lot 9, 7009 ft. land $550, 10 and 12 Lebanon St.....		5050	102.01
House $3300, lot 22, 6765 ft. land $550, 23 Lebanon St.....		3850	77.77
House $3500, lot 21, 6268 ft. land $500, 21 Lebanon St.		4000	80.80
Lot 17, 6514 ft. land, Lebanon St.....		525	10.60
Arnold, George F., 7 Dix Ter.....	750		15.15
Arnold, Josephine E., Mrs., 7 Dix Ter.			
House $3500, barn $300, 7941 ft. land $1600		5400	109.08
Arnold, Evelyn G., Mrs., 26 Lincoln St.			
House $1500, garage $200, 5500 ft. land $375		2075	41.92
Arrell, John B., Heirs, 18 Salem St.			
House 18 Salem St., $1500, house 22 and 24 Salem St., $2000, lot 3, 12,000 ft. land $725, Salem St.....		4225	85.35
Aseltine, Frederick W., 32 Myrtle Ter...	400		8.08
Aseltine, Grace B., Mrs., 32 Myrtle Ter.			
House $4500, 7370 ft. land $1625, 1 Cottage Ave. and 15 Norwood St.....		6125	123.72
Ash, Horace W., 14 Fairview Ter.....	1000		
House $8000, garage $800, lot 7, 7248 ft. land $1300		10100	224.22
Ashton, Edward L., 15 Oxford St.....	500		10.10
Ashton, Sarah C., Mrs. 15 Oxford St.			
House $7500, pt. lot 68, 12,000 ft. land $2150		9650	194.93
Atwood, Frank W., 19 Ridgefield Rd.....	1500		30.30
Atwood, Grace G., Mrs., 19 Ridgefield Rd.			
House $7000, garage $700, lot 14, 8000 ft. land $1450		9150	184.83
Auger, Frederick E., Henry St.			
House $1500, lot 201, 10,150 ft. land $100		1600	32.32
Avellino, Nicola and Carmela K., 74 Irving St.			
House $2000, lot 48, pt. 52, 4200 ft. land $250, 72 and 74 Irving St.....		2250	45.45
Avery, Fred L., 40 Glen Rd.....	700		14.14
Ayer, A. Eugene, 11 Sanborn St.			
House, $2000, barn $100, 8160 ft. land $1225		3325	67.17
Ayer, Rebecca A. et al., 120 Cambridge St.			
House $2000, barn $600, 13,196 ft. land $1850, 122 Cambridge St.....		4450	89.89
Lot 124, 18,695 ft. land, Cambridge St.		1500	30.30
4⅜ acres land, Cambridge St.....		6000	121.20
House $3000, lot 1, 5300 ft. land $750, 35 and 37 Myrtle Ter.		3750	75.75

Name, Location and Description	Personal	Real	Total Tax
27,880 ft. land, Yale St.....		2225	44.95
112,300 ft. land, Yale St. to Oxford St..		8975	181.25
2⅛ acres land, Wildwood St.....		2200	44.44
Lot 3, 11,842 ft. land $1175, lot 9, 11,673 ft. land $1175, lot 11, 11,616 ft. land $1150, lot 12, 9523 ft. land $950, lot 13, 11,560 ft. land $1150, lot 14, 9292 ft. land $925, lot 15, 11,503 ft. land $1150, Cabot St.		7675	155.03
Ayer, Rebecca A., Mrs., 120 Cambridge St.	200		
House $6000, 11,000 ft. land $1550, 120 Cambridge St.		7550	156.55
Ayer, Rebecca A. and Gendron, Florence A.			
House $6000, 10,953 ft. land $1875, 132 Highland Ave. and 1 Cliff St.....		7875	159.08
Ayer, William P. F., 11 Everett Ave.....	1000		
House $8500, garage $300, lot 13, 13,191 ft. land $4625		13425	291.38
Bacon, Charles F., and Robert, 21 Grove St.	2000		
Factory $9000, shed $500, storehouse $700, shed $500, picker-house $800, boiler-house $1500, 48,215 ft. land $1450, 14,035 ft. land, bank, $150, Grove Pl....		14600	335.32
Bacon Felt Co., Grove Pl.....	3000		60.60
Bacon, Robert, 21 Grove St.....	350		
House $12,000, 19,000 ft. land $2850, 42,000 ft. land $2100, 43,057 ft. land, back, $1125, 21 Grove St.....		18075	372.19
Lot 2, 11,480 ft. land, Grove St.....		800	16.16
House $3000, barn $1200, 30,460 ft. land $3350, 31 Grove St.....		7550	152.51
House $400, 3773 ft. land $150, 16 Grove Pl.		550	11.11
House $1500, lot 5, 8628 ft. land $350, 6 and 8 Grove Pl.....		1850	37.37
House $600, 13,765 ft. land $550, 7 Grove Pl.		1150	23.23
9055 ft. land $175, 4769 ft. land $100, Grove Pl.		275	5.55
Bacon, Lucy E., Miss, 10 Wolcott Rd.			
House $4000, garage $150, 30,357 ft. land $2125, 10 Wolcott Rd.....		6275	126.75
Lot 2, 6305 ft. land, Wolcott Rd.....		825	16.66
Lot 3, 7550 ft. land, Highland Ave.....		975	19.70
Badger, Daniel B., 12 Prospect St.....	2000		
House $9000, barn $1000, 26,579 ft. land $5850		15850	360.57
Badger, Lizzie F. P., Mrs., 12 Prospect St. 8204 ft. land, Highland Ave.....		1475	29.80
Badger, Margaret M., Mrs., 5 Lagrange St.			
House $2000, garage $500, 8550 ft. land, $1975		4475	90.40
Badger, Walter I. P., 112 Church St.....	2000		40.40
Bagley, Theresa A., Mrs., 407 Highland			

Name, Location and Description	Personal	Real	Total Tax
Ave.			
House $5500, garage $300, 8900 ft. land $1525, 241 Highland Ave.....		7325	147.96
Bailey, Walter A., 7 Cottage Ave.			
House $2000, garage $100, 4566 ft. land $1000		3100	62.62
Baker, Edwin A., 55 Fletcher St.....	950		19.19
Balcke, Walter H., 12 Wilson St.....	600		12.12
Balcke, Anna E., Mrs., 12 Wilson St.			
House $3500, pt. lot 11, 10,351 ft. land $525		4025	81.30
Baldwin, Charles A., 18 Fletcher St.....	100		2.02
Baldwin, Edward L., 1 Lakeview Rd.			
House $7500, garage $400, lot 2, 14,232 ft. land $4275.....		12175	245.94
Bananato, Catherine et al., 14 Chapin Ct.			
House $800, lots 4, 5, 6, 9900 ft. land $600, 12 and 14 Chapin Ct.....		1600	32.32
Bancroft, Grace S., Mrs., 204 Highland Ave.			
House $5800, lot 1, 7311 ft. land $950...		6750	136.35
Bangs, Georgiana, Mrs., 18 Central St.			
House $11,000, barn $1000, 72,540 ft. land $16,675, 22,210 ft. land, back, $2225		30900	624.18
Banks, Amos, 608 Main St.....	300		6.06
Barbaro, Vincenzo, 43 Oak St.....	250		5.05
Barbaro, Cantida, Mrs., 43 Oak St.			
House $1200, 9438 ft. land $575, 43 Oak St.		1775	35.85
House, 54 Swanton St., $1500, house $1200, house $1200, house $800, 16,800 ft. land $1350, Quigley Pl.....		6050	122.21
Barksdale, Oliver, 14 Chester St.			
House $1200, 5100 ft. land $300.....		1500	30.30
Barksdale, Simon D., 49 Harvard St.			
House $1700, lot 89, 2800 ft. land $200..		1900	38.38
Barnard, Carrie B., Mrs., 8 Manchester Rd.			
House $5000, garage $300, lots 12, 13, 9447 ft. land $1600	..	6900	139.38
Barnard, Thomas A., 46 Wedgemere Ave.	300		6.06
Barnard, Blanche S., Mrs., 46 Wedgemere Ave.	2000		
House $8000, garage $300, pt. lots 130, 131, 12,000 ft. land $1800.....		10100	244.42
Barnes, Frank T., 37 Calumet Rd.....	1000		20.20
Barnes, Gertrude N., Mrs., 37 Calumet Rd.			
House $6500, lot 42, 18,566 ft. land $2975		9475	191.40
Barnes, Franklin E. & Co., 531 Main St..	3000		60.60
Barnes, Julia F., Mrs., 2 Fenwick Rd.			
House $7500, 10,582 ft. land $1800.....		9300	187.86
Barnwell, Bower W., 50 Lincoln St.....	200		4.04
Barr, Alfred G., 21 Crescent Rd.....	1500		
House $7000, lot 18, 15,282 ft. land $1825		8825	208.57
Barr, Alace J., Mrs., 12 Wedgemere Ave.			
House $7500, lot 8, 18,030 ft. land $3975		11475	231.80

Name, Location and Description	Personal	Real	Total Tax
Lot 9, 14,198 ft. land, Calumet Rd.....		2275	45.95
Barrett, Charles E., 88 Bacon St.....	375		
House $4500, garage $200, 11,452 ft. land $3425		8125	171.69
Barron, George A., 26 Winthrop St.....	500		
House $3500, 4533 ft. land $1150, 13 and 15 Elmwood Ave		4650	104.03
Barron, Addie M., Mrs., 26 Winthrop St.			
House $2500, garage $100, 12,681 ft. land $1900		4500	90.90
Barrows, Harold K., 319 Highland Ave...	2000		40.40
Barrows, Mabel J., Mrs., 319 Highland Ave.			
House $10,000, garage $250, 13,080 ft. land $1950		12200	246.44
Barrucci, Giulia, Mrs., 12 Summer St.			
House $1400, lot 18, 10,537 ft. land $325, 10 and 12 Summer St.....		1725	34.85
Barry, Hannah J., Mrs., 57 Salem St.			
House $1200, pt. lot 10, 6440 ft. land $325		1525	30.80
Barstow, Ellen T., Mrs., 4 Pond St.....	150		
House $1400, barn $200, 25,000 ft. land $750		2350	50.50
Barstow, Gertrude K., Mrs., 189 M. V. Parkway			
House $3000, toolhouse $50, 8010 ft. land $1775		4825	97.46
Barta, Mary J., Mrs., 6 Cabot St.			
House $5500, lot 164, pt. 168, 16,633 ft. land $3000		8500	171.70
Bartlett, Dorothy M., Mrs., 45 Church St.			
House $6000, 8488 ft. land $3825.....		9825	198.46
Barton, George S., 5 Webster St.....	500		10.10
Barton, Florence M., Mrs., 5 Webster St.			
House $6500, 15,052 ft. land $1950, 3 and 5 Webster St.....		8450	170.69
House $5000, garage $200, 9148 ft. land $1550, 247 Highland Ave.....		6750	136.35
Barton, Joseph L. S., Swan Rd.....	100		2.02
Barton, Elizabeth E. T., Mrs., Swan Rd.	100		
House $6500, pt. lot 4, 25,000 ft. land $2000, 20,785 ft. land, back, $825.....		9325	190.39
Bartzsch, Frieda, Miss, 33 Nelson St.			
House $1500, lot 7, 3448 ft. land $350..		1850	37.37
Bascom, Charles W., 6 Summit Ave.....	800		
House $2000, barn $150, 23,290 ft. land $3500		5650	130.29
Bates, Emma J. R., Mrs., 97 Cambridge St.			
House $4500, 10,104 ft. land $1625, 5891 ft. land, back, $825.....		6950	140.39
Bates, Lydia M., Mrs., 4 Lagrange St.			
House $4500, 8723 ft. land $2000.....		6500	131.30
Bay State Saw and Tool Mfg. Co., Lake St.	10000		

Name, Location and Description	Personal	Real	Total Tax
Shop $6000, 19,500 ft. land $1950, Lake St.		7950	362.59
Bean, William K. and Edna M., 169 Forest St.			
House $2500, lot 1, 25,000 ft. land $1250, 10,314 ft. land $200		3950	79.79
Bearse, F. Page, 25 Lakeview Rd.	1500		30.30
Bearse, Percy A., 21 Warren St.	2500		
Lot 3, pt. 7, 9810 ft. land, Oxford St.		1200	74.74
Bearse, Lilla B., Mrs., 21 Warren St.			
House $5000, garage $800, lot 146, part 7, 13,963 ft. land $2225, 21 Warren St.		8025	162.10
Beaton, Finley, 40 Clark St.			
House $2000, 6105 ft. land $425		2425	48.98
Beauchamp, Allan A., 48 Cutting St.	700		14.14
Beggs, Daniel R., 2 Everett Ave.	6000		
House $20,000, garage $1000, pt. lot C, 43,781 ft. land $17,525, 26,701 ft. land, back, $2675		41200	953.44
Beggs, William E., 6 Madison Ave.	10000		
House $15,000, garage $3000, 14,053 ft. land $2250		20250	611.05
Belcher, Donald M., 24 Wildwood St.	400		8.08
Belcher, Katherine E., Mrs., 24 Wildwood St.			
House $5000, 6620 ft. land $1050		6050	122.21
Belcher, Frederick E., 14 Prospect St.	400		
House $5500, barn $500, 10,040 ft. land $2200, 10,680 ft. land, back, $1075, 14 Prospect St.		9275	195.43
Belcher, William M., 16 Prospect St.	500		10.10
Belcher, Sarah L., Mrs., 16 Prospect St.			
House $5000, barn $500, 11,422 ft. land $2525, 10,190 ft. land, back, $1025		9050	182.81
Belcher, Sarah L., and Frederick E., 16 Prospect St.			
7854 ft. land, west of Highland Ave.		1425	28.79
Belichon, Ida M., Mrs., 2 Willard Rd.			
House $2500, studio $200, lots B and C, 21,386 ft. land $1075, 1491 ft. land, right of way, $150, 2 Willard Rd.		3925	79.29
Bell, Clyde W., 27 Highland Ave.			
House $700, 28,041 ft. land $300, 27 Highland Ave.		1000	20.20
House $3000, barn $300, 10,000 ft. land $700, 21,854 ft. land, back, $225, 130 Forest St.		4225	85.35
Bell, Clyde W., and Annie R. B. Park, 132 Forest St.			
½ acre land $500, 1½ acres land, $1000, back, Cross St.		1500	30.30
Belville, Arthur A., Brookside Pl.			
House $3000, lot 223, pt. 222, 4200 ft. land $200, 43 Brookside Ave.		3200	64.64

Name, Location and Description	Personal	Real	Total Tax
Lots 219, pt. 220, 11,426 ft. land $250, lot 33, 7056 ft. land $275, Brookside Ave.		525	10.60
Lots 144, 227, pt. 228, 6659 ft. land $150, lots 224, 225, 226, 12,090 ft. land $300, lots 230, 231, 232, 19,371 ft. land $400, 2020 ft. land, back, $25, Brookside Pl.		875	17.68
Belville, Joseph E., Brookside Pl.			
House $1600, lot 229, pt. 228, 4819 ft. land $50		1650	33.30
Benet, Margaret M., Mrs., 28 Lebanon St.			
House $4000, lot 43, 6700 ft. land $550.		4550	91.91
Bennett, William A., 36 Highland Ave.			
House $1300, 6232 ft. land $200, 36 Highland Ave.		1700	34.34
Lots 6, 11, 12, 19,800 ft. land, Forest St.		1000	20.20
Benson, Charles, 184 Washington St.	200		4.04
Benson, Charles H., 940 Main St.	200		4.04
Benson, John, 488 Washington St.			
House $1800, 5540 ft. land $400		2200	44.44
Bentley, Walter H., 24 Central St.			
House $6000, lot 2, 7680 ft. land $1775.		7775	157.05
Bergstrom, Axel E., 209 Highland Ave.	200		4.04
Bernnard, Bertram, 4 Curtis St.	2000		40.40
Bernnard, Bertram and Louise V., 4 Curtis St.			
House $8500, 9800 ft. land $1775, 13,700 ft. land $2050		12325	248.96
Berry, Edward W., 5 Stratford Rd.	700		14.14
Berry, Flora W., Mrs., 5 Stratford Rd.			
House $10,000, garage $1,000, 15,316 ft. land $4600		15600	315.12
Bezanson, George W., Locke St.	300		
House $800, garage $200, pt. lot 275, 10,000 ft. land $100, Locke St.		1100	28.28
Bicknell, William H. W., Arlington St.			
House $1500, 3000 ft. land $150		1650	33.33
Bidwell, Howard F., 2 Warwick Pl.	400		8.08
Bidwell, Helen L., Mrs., 2 Warwick Pl.			
House $2500, lot 6, 5144 ft. land $1025.		3525	71.20
Bigelow, E. Alden, 8 Francis Cir.	1000		20.20
Bigelow, Hazel H., Mrs., 8 Francis Cir.			
House $8000, garage $200, 9134 ft. land $1550		9750	196.95
Bigley, George, 23 Lloyd St.	250		5.05
Bigley, Thenora, Mrs., 23 Lloyd St.			
House $3200, garage $400, lot 10, 4470 ft. land $675		4275	86.35
Billings, Mary M., Mrs., 188 M. V. Parkway			
House $2200, barn $100, 21,508 ft. land $4725		7025	141.90
Billman, Christopher L., 11 Cabot St.	1500		30.30
Billman, Lillian L., Mrs., 11 Cabot St.			
House $7000, garage $600, lot 169, 12,628			

Name, Location and Description	Personal	Real	Total Tax
ft. land $2275		9875	199.48
Bird, Lindsay E., 43 Myrtle Ter.			
House $3000, lot 3, 6000 ft. land $650..		3650	73.73
Bishop, Flora E., Mrs., 43 Washington St.			
House $1000, 10,800 ft. land $2500.....		3500	70.70
Black, Arthur, 26 Everett Ave.....	1500		
House $10,000, garage $1500, pt. lot 12, 15,000 ft. land $4500, 4000 ft. land, back, $400		16400	361.58
Blackham, James, 13 Salem St.			
House $1200, pt. lot 15, 9957 ft. land $900		2100	42.42
Blackshaw, John D., 43 M. V. Parkway..	300		
House $7000, garage $800, lot 2, 7364 ft. land $1175		8975	187.36
Blaikie, Dexter P., 45 Everett Ave.....	700		
House $2500, barn $800, 15,200 ft. land $3050, 45 Everett Ave.....		6350	142.41
Lot 3, 17,991 ft. land, Cambridge St...		1975	39.89
Blaisdell, Albert F., 18 Brooks St.....	1000		
House $7000, lot 5, 10,442 ft. land $1575, lot 6, pt. 7, 14,421 ft. land $1150.....		9725	216.65
Blaisdell, Inez K., Mrs., 11 Fenwick Rd..	300		
House $7000, garage $500, lots 8, 13, 16,443 ft. land $1325.....		8825	184.32
Blaisdell, Willis O., 3 Lewis Rd.....	1600		
Barn $300, lots 7, 8, 22,825 ft. land $900, Vine St.		1200	56.56
Blake, Henry C., 30 Pond St.			
Lots 96, 98, 7286 ft. land, Sheridan Cir.		300	6.06
Lots 105, 107, 7380 ft. land, Sheridan Circle		300	6.06
Blake, Elizabeth F., Mrs., 30 Pond St.			
House $1600, lot 100, 3660 ft. land $150, 21 Sheridan Circle.....		1750	35.35
House $4000, lot 16, 12,309 ft. land $750, 540 and 542 Washington St.....		4750	95.95
Blanchard, Ella G., Mrs., 7 Lewis Rd....	400		8.08
Blanchard, George W., 44 Washington St.	2500		
House $1500, lot 7, 5400 ft. land $325, 26 Clematis St.		1825	87.37
Shop $2000, shop $300, shed $200, 11,250 ft. land $1450, 724 Main St.....		3950	79.79
Shop $800, 13,532 ft. land $2175, 713 Main St.		2975	60.10
Blanchard, George W. et al., 44 Washington St.			
House $4200, garage $500, 7657 ft. land $1925		6625	133.82
Blanchard, George W. & Co., 695 Main St.	50000		
1 coal pocket, 1 dry-house, 3 lumber sheds, 2 storehouses, office and scales, railroad tracks, 1 office, $22,000, barn $2000, storage shed $800, 85,750 ft. land $14,600, 695 Main St.....		39400	1805.88
House $800, 9480 ft. land $1525, 711			

Name, Location and Description	Personal	Real	Total Tax
Main St.		2325	46.97
Factory $2500, factory $1200, 28,760 ft. land $2875, 921 Main St.	1500	6575	163.12
Blanchard, Sidney C., 9 Lakeview Ter.	2000		40.40
Blanchard, Wallace, 5 Ravenscroft Rd.	2000		
House $11,000, garage $1000, lot 11, 11,899 ft. land $2625		14625	335.82
Blank, Grace B., Mrs., 263 Highland Ave. House $4000, 5340 ft. land $850		4850	97.97
Blank, John S., 4 Myrtle St.	1000		20.20
Blank, Almira, Mrs., 4 Myrtle St. House $4000, 4828 ft. land $1075		5075	102.51
Blank, John S., Jr., 321 Highland Ave. House $3500, 13,715 ft. land $2050		5550	112.11
Blank, John S., Benjamin F. and Philip J. 10 houses, $600 each, $6000, 4 houses, $1200 each, $4800, barn $1000, 70,296 ft. land $3500, Middlesex St.		15300	309.06
127,800 ft. land $3825, 33,870 ft. land $1025, Middlesex St.		4850	97.97
House $3500, 3630 ft. land $800, 103 Mt. Vernon St.		4300	86.86
House $2500, 4378 ft. land $975, 107 Mt. Vernon St.		3475	70.20
House $5000, garage $200, 7850 ft. land $1325, 217 Highland Ave. and 40 Eaton St.		6525	131.80
House $4500, lot 2, 11,140 ft. land $1550, 38 Eaton St.		6050	122.21
House $3600, lot 6, 5950 ft. land $800, 34 Eaton St.		4400	88.88
House $3600, lot 3, 5700 ft. land $750, 36 Eaton St.		4350	87.87
House $2800, lot 5, 7050 ft. land $900, 1 Eaton Ct.		3700	74.74
House $3000, lot 4, 6900 ft. land $900, 2 Eaton Ct.		3900	78.78
House $4500, 37,760 ft. land $3775, 38 Park Ave.		8275	167.16
Blank, Philip J., 280 Highland Ave.	600		
House $6500, barn $1500, 31,910 ft. land $5100, 280 Highland Ave.		13100	276.74
House $2500, barn $300, 16,105 ft. land $2425, 84 Walnut St.		5225	105.55
House $3200, 4628 ft. land $1025, 2 Myrtle St.		4225	85.36
House $3000, lot 4, 5100 ft. land $550, 45 Myrtle Ter.		3550	71.71
House $3000, lot 5, 4920 ft. land $550, 47 Myrtle Ter.		3550	71.71
House $3000, lot 6, 4770 ft. land $525, 49 Myrtle Ter.		3525	71.21
House $500, 8025 ft. land $400, 36 Winthrop St.		900	18.18
House $2000, 4000 ft. land $800, 209 M.			

Name, Location and Description	Personal	Real	Total Tax
V. Parkway		2800	56.56
House 266 Highland Ave., $3800, house, 268 and 270 Highland Ave., $6000, house, 272 Highland Ave., $4000, 15,580 ft. land $2500, Highland Ave.		16300	329.26
House $700, barn $50, 3500 ft. land $100, 32 Highland Ave.		850	17.17
House 507 and 509 Washington St., $3000, barn $100, house 503, 505 Washington St., $4000, house, 499, 501 Washington St., $4000, house $3000, 4 Kenwin Rd., 55,260 ft. land $3875, Washington St. and Kenwin Rd.		17975	363.10
House $2300, garage $200, 8700 ft. land $875, 333 Washington St.		3375	68.18
House $2800, garage $200, 5800 ft. land $575, 8 Lincoln St.		3575	72.22
House $3500, 60,000 ft. land $6000, 319 Washington St.		9500	191.90
House $4500, garage $400, 9818 ft. land $1675, 13 and 15 Winthrop St.		6575	132.81
House $600, barn $300, 2 acres land $1600, 33 Pond St.		2500	50.50
Blood, Henry C., 24 Vine St.			
House $4500, 10,975 ft. land $1875		6375	128.78
Blunt, Clara E., Mrs., 692 Main St.			
House $600, garage $150, 4240 ft. land $725		1475	29.80
Bolan, Harry R., 3 Manchester Rd.	1050		
House $5000, garage $400, lot 2, 5665 ft. land $975		6375	149.98
Bolling, Mary J., Mrs., 13 Nelson St.			
House $2000, 5300 ft. land $525, 13 and 15 Nelson St.		2525	51.00
Lots 124, 128, 5400 ft. land, Irving St.		300	6.06
Bond, Alfred M., 42 Wedgemere Ave.	2500		
House $10,000, garage $500, lot 133, 12,000 ft. land, $1800, 42 Wedgemere Ave.		12300	298.96
Lot 151, 13,385 ft. land, Lawrence St.		1600	32.32
Bond, Charles G. M., Swan Rd.	1800		36.36
Bond, Mary H., Mrs., Swan Rd.			
House $8000, garage $800, hennery $200, lot 2, 43,560 ft. land $4350, 35,964 ft. land $2150		15500	313.10
Bond. Herbert C., 22 Lockwan St.	250		
House $1600, garage $50, lots 264, 265, 5000 ft. land $250		1900	43.43
Bond, Herbert T., 16 Hillside Ave.	1000		20.20
Bond, Pearl S., Mrs., 195 Highland Ave.	1200		
House $5500, garage $500, lot 11, 17,813 ft. land $2500		8500	195.94
Bond, William T., 8 Clark St.	100		
House $1200, 4580 ft. land $275, 6 and 8 Clark St.		1475	31.82
Boone, Allan E., 19 Grove St.			

Name, Location and Description	Personal	Real	Total Tax
House $4000, 11,070 ft. land $2550, 10 Central St.		6550	132.31
Boone, Allan E. and Robert C., 19 Grove St.			
House $5000, garage $300, lot 2, 10,904 ft. land $1750, 14 Fenwick Rd.		7050	142.41
Boone, Allan E., Trustee, and Ellen L. Smith, 19 Grove St.			
House $3500, barn $150, lot 12, 16,730 ft. land $2675, 19 Grove St.		6325	127.76
House $6000, lot 4, 14,200 ft. land $2275, 12 Fenwick Rd.		8275	167.15
House $4200, garage $200, lot 9, 10,317 ft. land $1650, 13 Fenwick Rd.		6050	122.21
Pt. lot 1, 2422 ft. land $375, lot 3, 11,970 ft. land $1900, lot 10, 17,030 ft. land $2050, lot 11, 11,180 ft. land $1800, lot 14, 6083 ft. land $300, Fenwick Rd.		6425	129.78
House $7500, garage $300, 9220 ft. land $7800, 31 Church St.		15600	315.12
Borden, William H., 29 Prince Ave.			
House $1400, lots 16, 18, 23,564 ft. land $1650		3050	61.61
Bosworth, Otis M., 3 Ridgefield Rd.	1000		20.20
Bosworth, Otis M. and Lucy M., 3 Ridgefield Rd.			
House $7000, lot 32, pt. 33, 9500 ft. land $1525		8525	172.20
Bottger, William E., 108 Church St.	800		16.16
Bottger, Mabel K., Mrs., 108 Church St.			
House $3500, 16,425 ft. land $3625, 108 Church St.		7125	143.93
Lot 33, 12,435 ft. land $3100, lot 34, 6522 ft. land $325, Sheffield Rd.		3425	69.18
Bourne, I. Gertrude, Mrs., 6 Symmes Rd. 11,304 ft. land, Madison Ave.		1800	36.36
Boutwell, Hannah H., Mrs., 30 Winthrop St.			
House $2500, barn $150, 15,880 ft. land $2375		5025	101.50
Bowe, William H., 181 M. V. Parkway...	1000		
House $5500, 5414 ft. land $1200		6700	155.54
Bowe, Nellie T., Mrs., 181 M. V. Parkway			
House $4500, 9755 ft. land $2925, 79 Bacon St. and 11 Cottage Ave.		7425	149.98
Bowler, Joanna F. and Catherine A., Misses, 26 Hancock St.			
House $3000, pt. lot 45, 4100 ft. land $525		3525	71.20
Bowman, Frances L., Mrs., 27 Everett Ave.	3000		
House $11,000, garage $1200, lot 17, 13,119 ft. land $4600, 14,909 ft. land, back, $3725		20525	475.20
Bowser & Bancroft, 7 Mt. Vernon St.	8000		161.60

Name, Location and Description	Personal	Real	Total Tax
Boyadjaian, Abraham S., Dunster Lane..	400		
House $1500, garage $150, lot 246, 8995 ft. land $100		1750	43.43
Boyadjaian, Catherine E., Mrs., Dunster Lane.			
Lot 217, 10,269 ft. land, Henry St.....		100	2.02
Lots 247, 248, 18,751 ft. land, Dunster Lane		175	3.54
Boyce, Mary B., Mrs., 6 Lloyd St.			
House $3500, lot 16, 5675 ft. land $850.		4350	87.87
Boyd, Edward F., 55 M. V. Parkway.....	100		2.02
Boyd, Eva L., Mrs., 55 M. V. Parkway.			
House $6000, pt. lot 12, 6612 ft. land $1050		7050	142.41
Boyer, Fanny B., Mrs., 16 Everett Ave...	3000		
House $12,000, lot 8, 15,000 ft. land $5250, 8300 ft. land, back, $825.....		18075	425.71
Boyer, Mabel, Mrs., 38 Fletcher St.			
House $5000, lot 3, 12,410 ft. land $1850		6850	138.37
Boyle, Edward, Heirs, 16 East St.			
House $1000, lot 16, 5000 ft. land $300.		1300	26.26
Boyle, Thomas J., 29 Highland Ave.			
House $3500, lot 2, 13,446 ft. land $800.		4300	86.86
Brackett, Forrest G., 221 M. V. Parkway.	275		5.55
Bradford, Fred A., 103 Cambridge St....	750		15.15
Bradford, Bertha L., Mrs., 103 Cambridge St.			
House $2500, barn $800, 28,776 ft. land $4600		7900	159.58
Bradlee, E. Abbot, 45 Cabot St.....	1500		
House $9000, garage $800, lot 10, 9754 ft. land $975		10775	247.95
Bradley, Willard A., 3 Black Horse Ter..	500		10.10
Bradley, Mabel E., Mrs., 3 Black Horse Ter.			
House $6000, garage $550, 8234 ft. land $1650		8200	165.64
Bradshaw, Clara A., Mrs., 15 Maxwell Rd.			
House $3000, lot 25, 5037 ft. land $750.		3750	75.75
Bradstreet, Alprusia A., Mrs., 4 Sheffield Rd.	2000		
House $8000, garage $1200, 9530 ft. land $2850		12050	281.81
Branch, Mary A., Mrs., 797 Main St.			
House $1200, 13,664 ft. land $1375.....		2575	52.02
Brando, Frank O., 50 Lloyd St.....	100		2.02
Brando, Genevieve M., Mrs., 50 Lloyd St.	500		
House $4200, 12,080 ft. land $1925.....		6125	133.82
Breen, Jeremiah, 3 Dunham St.			
House $1800, 7500 ft. land $675.....		2475	50.00
Breen, John J., 35 Irving St.			
House $1400, lot 111, 3435 ft. land $200, 35 Irving St.....		1600	32.32
Lot 8, 4830 ft. land, Fitzgerald Ave....		150	3.03
Breen, William J., 192 M. V. Parkway...	1500		30.30

Name, Location and Description	Personal	Real	Total Tax
Breen, Frances C., Mrs., 192 M. V. Parkway	1000		
House $7500, garage $700, 9000 ft. land $1975		10175	225.74
Bridge, Frederick W., 2 Wolcott Rd.	4350		87.87
Bridge, Alice M., Mrs., 2 Wolcott Rd.	350		
House $4500, lot 15, 7350 ft. land $1100		5600	120.19
Briggs, Annie E., Mrs., 91 Bacon St.			
House $3000, barn $100, 12,000 ft. land $3600		6700	135.34
Briggs, Herbert W., 40 Calumet Rd.	400		8.08
Briggs, Helen T., Mrs., 40 Calumet Rd.			
House $6000, 17,727 ft. land $2825		8825	178.27
Brigham, Carrie M., Mrs., 4 Crescent Rd.			
House $3500, lot 3, 5020 ft. land $350, 45 Lincoln St.		3850	77.77
House $5000, pt. lots 9, 10, 4286 ft. land $600, 4 Crescent Rd.		5600	113.12
Brine, George R. et al., 219 Washington St.			
House $4000, barn $500, 20,580 ft. land $2675		7175	144.93
Brodeur, Marion M. L., Miss, 715 Main St.			
House $1000, barn $100, 8310 ft. land $1250		2350	47.47
Brookings, Samuel H., et al., 6 Mason St.			
House $2200, barn $100, 7256 ft. land $1025		3325	67.16
Brooks, Annie C., Mrs., 33 Lloyd St.			
House $4000, lots 9, 10, 5350 ft. land $850		4850	97.97
Brown, Arthur L., 434 Main St.	2000		40.40
Brown, Bridget A., Mrs., 1 Rock Ave.			
House $2500, lot 2, 7400 ft. land $300		2800	56.56
Brown, Charles E., 30 Wildwood St.	1000		20.20
Brown, Margaret M., Mrs., 30 Wildwood St.			
House $8500, garage $400, 10,458 ft. land $1675		10575	221.70
Brown, Edith P., Mrs., 8 Hillside Ave.			
House $2000, 3209 ft. land $425, 1 Eaton St.		2425	48.98
Brown, Frank H., 193 Mystic Valley Parkway	600		12.12
Brown, Frank H., and Mary J., 193 Mystic Valley Parkway.			
House $3000, 5363 ft. land $1250		4250	85.85
Brown, Harry W., et al., 10 Norwood St.			
1760 ft. land, Norwood St.		375	7.57
House $5500, 18,040 ft. land $4150, 51 Washington St.		9650	194.93
House $1500, 10,498 ft. land $2000, 135 Washington St.		3500	70.70
Brown, Harry W., 10 Norwood St.	100		

Name, Location and Description	Personal	Real	Total Tax
Brick block $18,000, 5100 ft. land $10,-200, 553 to 559 Main St.....		28200	571.66
Brown, Ida Beach, Adm. Est. Irving S. Beach, 11 Sheffield Rd.....	4000		80.80
Brown, Ida B. and Marion E. and Helen E. Beach, 11 Sheffield Rd. House $10,000, garage $1000, pt. lot 28, 10,495 ft. land $3150, 8000 ft. land, back, $800		14950	301.99
Brown, Maurice F., 16 Rangeley.....	2000		40.40
Brown, Lesley D., Mrs., 29 Calumet Rd. House $7500, lot 50, 18,000 ft. land $3975		11475	231.80
Bruno, Frances, 79 Harvard St. Lot 12, pt. 11, 15,495 ft. land, $675, 6575 ft. land, 325 Chester St.....		1000	20.20
Bryan, John D., 68 Irving St. House $1600, lot 56, pt. 52, 4200 ft. land $250, 66 and 68 Irving St.....		1850	37.37
Bryce, John H., 905 Main St.....	200		
House $1400, lot 3, 6830 ft. land $550..		1950	43.43
Bryer, Ruby M., Mrs., 432 Washington St.	550		
House $1000, barn $500, 3 acres land $4500, 3⅝ acres land, back, $500.....		6500	142.41
Bryne, George M., 9 Pine St.....	1000		20.20
Bryne, Blanche L., Mrs., 9 Pine St. Lot 177, pt. 176, 19,738 ft. land, Copley St.		2950	59.59
Buck, David C., 32 Foxcroft Rd.....	2500		50.50
Buck, Rose M., Mrs., 32 Foxcroft Rd. House $7500, garage $500, lot 79, 15,072 ft. land $2400		10400	210.08
Buckley, Emma P., Mrs., 130 Cambridge St.	750		
House $3500, barn $1000, 1½ acres land $4175, 130 Cambridge St.....		8675	190.38
House $4500, garage $100, lk. pt. lot 10, 5721 ft. land $475, 8 Lebanon St.....		5075	102.51
Buckminster, Harold C., 35 Everett Ave.	6000		
House $14,500, garage $1000, lot 15, pt. 14, 17, 11,446 ft. land $4000.....		19500	515.10
Bunting, Florence M., Miss, 75 Church St.	250		5.05
Burke, Mary, and Annie E. Brennan, 6 Myrtle St. House $2500, 4828 ft. land $1075.....		3575	72.21
Burnham, Charles A., 33 Everett Ave....	1100		22.22
Burnham, Lucy P., Mrs., 33 Everett Ave.	1800		
House $13,000, garage $600, 14,427 ft. land $5025		18625	412.59
Burns, Daniel D., 35 Wildwood St.....	400		8.08
Burns, Martha E., Mrs., 35 Wildwood St. House $8500, 12,000 ft. land $1925, 13,854 ft. land, back, $550.....		10975	221.70
Burns, George F., 33 Canal St. House $2500, 6000 ft. land $350.....		2850	57.57
Burton, Lillian E., Mrs., 75 Washington			

Name, Location and Description	Personal	Real	Total Tax
St.	200		4.04
Butler, Hannah P. W., 3 Lagrange St. House $3500, 8216 ft. land $1900.....		5400	109.08
Butler, James F., 28 Oak St. House $1800, 4000 ft. land $300.....		2100	42.42
Butler, Mary E., and McDonald, Katherine T., 30 Oak St. House $1500, 6000 ft. land $425.....		1925	38.88
Butler, Herbert E., 18 Hancock St. House $5000, garage $400, lot 54, 7500 ft. land $975, 19 Hancock St.....		6375	128.78
Lot 53, 7500 ft. land, Hancock St.....		975	19.70
Butler, Lillian F., Mrs., 18 Hancock St. House $3200, barn $600, lot 48, 10,000 ft. land $1200, 18 and 20 Hancock St.....		5000	101.00
Butler, Mary E., Mrs., 45 M. V. Parkway. House $7500, garage $800, lot 3, 7815 ft. land $1250		9550	192.91
Butterworth, Elwell R., 107 Cambridge St.	3100		62.62
Butterworth, Mary R., Mrs., 107 Cambridge St. House $8000, garage $500, lot 4, 11,630 ft. land $1850		10350	209.07
Butterworth, Ernest H., 5 Common St...	2000		40.40
Butterworth, Chester W., 4 Grove St. House $4500, 10,436 ft. land $1675.....		6175	124.74
Cabot, George S., 15 Herrick St.....	500		10.10
Cady, Patrick, 846 Main St. House $400, 10,160 ft. land $925.....		1325	26.76
Caldwell, Burton C., Jr., 34 Pond St. House $1000, barn $300, 14,000 ft. land $425, 34 Pond St.....		1725	34.85
Caldwell, Burton C., 34 Pond St. Lots 69, 70, 5000 ft. land, Loring Ave...		250	5.05
Caldwell, John A., 25 Central St.....	500		10.10
Caldwell, Mary E., Mrs., 25 Central St. House $5500, 14,773 ft. land $3400.....		8900	179.78
Callahan, John E., and Mary W., 188 Washington St. House $2800, 7350 ft. land $950, 188 Washington St.		3750	75.75
Callahan, John E., 188 Washington St. House 152 Swanton St., $700, barn $50, house, 156 Swanton St., $1000, 12,960 ft. land $900, Swanton St.....		2650	53.53
Callahan, William P., 188 Washington St.	750		15.15
Callahan, Lizzie, Mrs., 7 Clark St. House $700, lot 12, 3000 ft. land $175, 3190 ft. land, back, $25.....		900	18.18
Callahan, Michael, 1 Clark St. House $700, 2000 ft. land $125, 3746 ft. land, back, $25		850	17.17
Callahan, Timothy, 12 Elm St. House, 12 Elm St., $1000, house, 14 Elm			

Name, Location and Description	Personal	Real	Total Tax
St., $700, 2323 ft. land $275, Elm St....		1975	39.90
Lot 89, 5000 ft. land, East St.....		100	2.02
Callahan, Bridget D., Mrs., 20 Kendall St.			
House $1000, 3168 ft. land $375.....		1375	27.78
Calumet Club, 15 Dix St.....	1000		
Club house $12,000, 61,573 ft. land $7400.		19400	412.08
Cameron, James W., 49 Salem St.			
House $900, garage $100, lot 11, 6388 ft. land $325, 49 Salem St.		1325	26.76
Lot 21, 10.730 ft. land $650, lot 22, 7090 ft. land $350, Richardson St.....		1000	20.20
Campbell, Helen M., and Helen C. Townsend, 41 Lloyd St.			
House $3800, lot 12, 5323 ft. land $850..		4650	93.93
Campbell, James E., 32 Stevens St.....	700		14.14
Campbell, Susan R., Mrs., 10 Sheffield Rd.	500		
House $9000, lot 3, 12,420 ft. land $3725		12725	267.15
Campbell, John, 8 Euclid Ave.....	1000		20.20
Canniffe, Margaret C., John H., and Rose A., 10 Nelson St.			
House $1800, 6675 ft. land $675.....		2475	50.00
Cannon, Annie, Miss, 14 Cross St.			
House $900, 4125 ft. land $200.....		1100	22.22
Capone, Charles, 49 Florence St.			
House $2000, lots 82, 86, 5810 ft. land $400, 52 Harvard St.....		2400	48.48
House $2600, lots 18, 19, 20, 10,000 ft. land $500, 49 Florence St.....		3100	62.62
Lots 35, 36, 37, 38, 39, 59,250 ft. land, Winter St.		600	12.12
Lots 23, 25, 26, 550 ft. land, Summer St.		275	5.55
Capone, Frank, 1 Winter St.....	150		3.03
Capone, Josephine, Mrs., 1 Winter St.			
House $750, barn $150, shop $50, lot 40, 14,325 ft. land $575.....		1525	30.80
Capone, Louis, 13 Middlesex St.....	75		1.52
Capone, Louis, Trustee, 13 Middlesex St.			
House $1200, barn $100, 10,000 ft. land $500, 17,710 ft. land, back, $525.....		2325	46.96
Cardy, William A., 12 Foxcroft Rd.....	700		
House $11,000, garage $1000, lot 89, pt. 90, 25,783 ft. land $4650.....		16650	350.47
Carhart, Alfred B., 8 Ridgefield Rd.....	2500		
House $6500, garage $600, lot 31, 7800 ft. land $1400		8500	222.20
Carleton, Willard T., 21 Winthrop St....	900		18.18
Carlson, Hannah J., Mrs., 7 Holton St.			
Lot 2, 9300 ft. land, Holton St.....		275	5.55
Carlson, John A., 53 Loring Ave.....	400		8.08
Carlue, David A., 141 Cambridge St.....	500		
House $2000, garage $800, hennery $50, lots 95, 96, 31,569 ft. land $3150, 141 Cambridge St.		6000	131.30
Pt. lot 113, 4200 ft. land $325, lot 114, 10,315 ft. land $1025, lot 115, 16,880 ft.			

Name, Location and Description	Personal	Real	Total Tax
land $2375, Salisbury St.....		3725	75.25
Carpenter, Mary W., Mrs., 16 Norwood St.	500		10.10
Carr, Felix J., 189 Highland Ave.....	900		
Lots 41, 42, 10,526 ft. land $1375, pt. lots 45, 46, 8200 ft. land, back, $825, Highland Ave.		2200	62.62
Carr, Mary A., Mrs., 189 Highland Ave.			
House $4500, garage $800, lots 43, 44, pt. 45, 14,276 ft. land $1850.....		7150	144.43
Carroll, Catherine, Mrs., 23 Glenwood Ave.			
Pt. lot 36, 6000 ft. land, Water St.....		300	6.06
Carroll, John A., 26 Swanton St.			
House $2000, barn $100, lot 26, 17,020 ft. land $1200		3300	66.66
Carter, Florence M. O., Mrs., 1 Yale St...	3000		
House $9500, garage $1000, lot 58, 15,079 ft. land $3325		13825	339.87
Carter, Fred L., 6 Fells Rd.....	2500		
House $7000, lot 231, 14,580 ft. land $1025, lot 230, 20,649 ft. land, $1025, 6 Fells Rd.		9050	233.31
Lot 216, pt. 217, 19,848 ft. land $800, Highland Ave., 102,727 ft. land $1325, Highland Ave. to Hillcrest Parkway...		2125	42.93
Carter, George H., 275 Main St.			
House $5800, 17,918 ft. land $2875.....		8675	175.23
Cary, Burton W., 13 Fenwick Rd.....	700		14.14
Case, Charles L., 18 Wedgemere Ave.....	1000		
House $5000, lot 48, 15,000 ft. land $2700		7700	175.74
Cassidy, John F., 22 Water St.....	500		10.10
Cassidy, Mary E., Mrs., 22 Water St.			
House, 16 and 18 Water St., $3500, house, 22 Water St., $2500, lot 33, 12,000 ft. land $725, Water St.....		6725	135.85
Store $1500, 5350 ft. land $425, 888 Main St.		1925	38.88
Cassidy, Thomas F., 80 Irving St.			
Lot 24, pt. 20, 4200 ft. land, Irving St..		200	4.04
Cassidy, Catherine A., Mrs., 80 Irving St.			
House $1600, lots 36, 40, 4400 ft. land $275, lots 28, 32, 5600 ft. land $275.....		2150	43.43
Catheron, Allison G., 14 Madison Ave., West	400		8.08
Catheron, Alice M., Mrs., 14 Madison Ave., West.			
House $6500, lot 10, 7430 ft. land $1100.		7600	153.52
Caverly, Rosslyn F. and Angeline M., 9 Wildwood St.			
House $5000, 20,817 ft. land $4175.....		9175	185.33
Cefolo, Vincenzo, 14 Winter St.			
House $1000, pt. lots 32, 33, 34, 15,075 ft. land $300, 12 and 14 Winter St.....		1300	26.26
Chadwick, Everett D., 24 Everett Ave....	1000		20.20

Name, Location and Description	Personal	Real	Total Tax
Chadwick, Adele D., Mrs., 24 Everett Ave. House $12,000, pt. lot 12, 15,000 ft. land $4500, 5000 ft. land, back, $500.....		17000	343.40
Chaffee, Emma A. and Mary S., 4 Pine St. House $3000, 5300 ft. land $1175.....		4175	84.34
Challis, Jeanette E., Mrs., 90 Bacon St. House $5000, garage $200, 13,470 ft. land $4050		9250	186.85
Chamberland, Joseph A., 51 Water St. House $1000, barn $300, lot 47, 12,095 ft. land $600		1900	38.38
Chamberland, Louis C., 20 Hemingway St. House $850, 50,000 ft. land $1000.....		1850	37.37
Chamberlin, Lafayette R., 51 Wedgemere Ave.	2100		
House $9000, garage $1100, pt. lots 186, 187, 188, 12,750 ft. land $1925.....		12025	285.32
Chamberlin, Walter E., 34 Wildwood St.	3500		70.70
Chamberlin, Etta M., Mrs., 34 Wildwood St. House $7500, 12,345 ft. land $1975.....		9475	191.40
Chandler, Amelia M., Mrs., 33 Brookside Ave. House $2000, lot 235, 4602 ft. land $225.		2225	44.95
Chapin, H. Frances, Mrs., 1 Everett Ave.	900		
House $15,000, barn $2500, 17,861 ft. land $6250		23750	497.93
Chapman, Minerva, Mrs., 94 Highland Ave. House $7000, lot 233, 24,968 ft. land $2000, lot 219, 21,024 ft. land $1050.....		10050	203.01
Chapman, Charles H., 59 Highland Ave...	700		14.14
Chapman, Minerva E., Mrs., 59 Highland Ave. House $3500, garage $50, lot 1, 12,997 ft. land $650		4200	84.84
Chapman, Cora E., Mrs., 10 Fells Rd. House $4000, lot 229, pt. 224, 24,759 ft. land $1225		5225	105.55
Chapman, Fred H., 43 Brookside Rd.....	300		6.06
Chapman, Henry S., 3 Salisbury St.....	1000		20.20
Chapman, Frances M., Mrs., 3 Salisbury St. House $6700, lot 44, 13.900 ft. land $1675		8375	169.17
Chapman, John W., 92 Cross St. House $2500, lots 45, 46, 47, 48, 10,000 ft. land $400		2900	58.58
Chapman, Nathan D., 158 Highland Ave..	500		10.10
Chapman, Cecelia, Mrs., 158 Highland Ave. House $7500, garage $500, lot 4, 23,335 ft. land $2325		10325	208.56
Chapman Manufacturing Co., 1017 Main St.	50000		
Factory $13,000, factory $12,000, forge			

Name, Location and Description	Personal	Real	Total Tax
shop $2500, boiler house $500, 20,000 ft. land $1000, 40,800 ft. land, back, $825..		29825	1612.46
Chase, Nettie A., Mrs., 173 Forest St. House $1200, barn $200 1 acre land $1000, 4⅜ acres land $1875, 1 acre pasture $100		4375	88.38
Chase, Edwin A., 24 Clematis St. Lot 5, 5400 ft. land, Clematis St.....		325	6.56
Chase, Annie L., Mrs., 24 Clematis St. House $2300, garage $600, lot 6, 5400 ft. land $325		3225	65.04
Chase, Ernest D., 3 Lakeview Ter.....	1200		24.24
Chase, Wilhelmina, Mrs., 3 Lakeview Ter. House $8000, lot 37, pt. 38, 15,615 ft. land $3900		11900	241.39
Chater, Frances L., Mrs., 3 Grove St.....	1500		
House $9500, 18,529 ft. land $3350.....		12850	289.37
Chidley, Howard J., 460 Main St.....	800		16.16
Chipman, Constance P., Mrs., 410 Main St.	700		14.14
Chisholm, Mary J. et al. 2 Highland Ave. House $800, 2 sheds $50, 40,100 ft. land $1500		2350	47.47
Clark, Anna P., Miss, 2 Elmwood Ave. House $3500, 9900 ft. land $3475, 2 Elmwood Ave.		6975	140.90
House $4500, 14.479 ft. land $2600, 16 and 18 Vine St.....		7100	143.42
Clark, Fred, 6 Everett Ave.....	4500		
House $20,000 garage $1500, lot B, pt. C, 22,168 ft. land $7750, 18,034 ft. land, back, $1835		31075	718.61
Clark, Grant L., 15 Clematis St. House $2000, shed $50, pt. lot 11, 6500 ft. land $400		2450	49.49
Clark, Joseph T., 16 Eaton St.....	400		8.08
Clark, Mary C., Mrs., 14 Fenwick Rd. Lot 4, 12,115 ft. land, Bacon St.....		3625	73.22
Clarke, Harry K., 5 Lakeview Ter.....	2000		40.40
Clarke, Marjorie A., Mrs., 5 Lakeview Ter. House $9000, garage $800, lot 39, pt. 38, 10,032 ft. land $2500.....		12300	248.46
Clay, Sherared, 22 Lloyd St. House $3000, lot 21, 4737 ft. land $700, 26 Lloyd St.....		3700	74.74
Clay, Belle A., Mrs., 22 Lloyd St. House $4000, lot 20, 6338 ft. land $950, 22 Lloyd St.....		4950	99.99
Cleworth, Cleora B., Mrs., 115 Church St.	2000		
House $11,000, lot 12, 18,000 ft. land $4325		15325	349.96
Clifford, Annie M., Mrs., 52 Water St.....	150		3.03
Cline, Julia B., Mrs., 8 Clematis St.....	300		6.06
Coakley, Caroline L., Mrs., 963 Main St. House $4500, lot 25, 4000 ft. land $275, 963 Main St.....		4775	96.45

Name, Location and Description	Personal	Real	Total Tax
Lot 20, 8190 ft. land, Russell Rd.....		325	6.56
Cobb, William E., 10 Lloyd St.			
House $3500, lot 17, 6170 ft. land $925..		4425	89.39
Coburn, Henry C., 26 Grove St.			
House $900, 21,268 ft. land $2125.....		3025	61.10
Cogswell, Charles F., 599 Main St.....	1750		35.35
Cogswell, Maria G., Mrs., 599 Main St.			
House $2500, garage $300, 5685 ft. land $2850		5650	114.13
Cohen, Jacob, 596 Main St.			
House $2000, 5128 ft. land $2575.....		4575	92.42
Coit, George C., 19 Hillside Ave.....	100		2.02
Cait, Robert, 15 Hillside Ave.....	300		
House $4500, 12,600 ft. land $1500, 19 Hillside Ave.		6000	127.26
19,050 ft. land, Highland Ave.....		2850	57.57
Lot 7, 15,490 ft. land, Sheffield-West....		3400	68.68
Coit, Mary L., Mrs., 15 Hillside Ave.			
House $6000, 33,630 ft. land $4025, 13,000 ft. land, back, $650, 15 Hillside Ave.		10675	215.64
Cole, Fred B., 196 M. V. Parkway.....	400		
House $6500, garage $400, 9000 ft. land $1975		8875	190.38
Cole, Nellie M., Mrs., 15 Mystic Ave.....	400		
House $4000, shed $50, 7463 ft. land $1200, 15 and 17 Mystic Ave.....		5250	114.13
Cole, S. Emma, Mrs., 12 Mason St.			
House $2500, 17,260 ft. land $2250.....		4750	95.95
Cole, William H., 45 Calumet Rd.....	5500		
House $12,000, garage $800, lot 32, pt. 33, 21,150 ft. land $3375.....		16175	437.84
Collamore, George W., 12 Wildwood St...	2500		50.50
Collamore, Elizabeth J., Mrs., 12 Wildwood St.			
House $5000, 14,126 ft. land $2550.....		7550	152.51
Collier, Abram T., 13 Sheffield Rd.....	1500		
House $9000, lot 27, pt. lots 26, 28, 13,356 ft. land $4000, 9600 ft. land, back, $950		13950	312.09
Collins, Thomas J., Heirs, 6 Fitzgerald Ave.			
House $1300, lots 6, 7, 7575 ft. land $225		1525	30.80
Colucci, Antonio, 18 Chester St.....	200		4.04
Colucci, Emanorele, 18 Chester St.			
Barn $600, 26050 ft. land $1825.....		2425	48.98
Comfort, Edward W., 87 Highland Ave..	300		6.06
Comfort, Mary S., Mrs., 87 Highland Ave.			
House $7500, garage $200, 5½ acres land $5325, 87 Highland Ave.....		13025	263.10
House $1000, 1 acre land $1000, 465 Washington St.		2000	40.40
Comins, Danforth W., 3 Wildwood St....	2000		
House $3500, 14,330 ft. land $3150.....		6650	174.73
Commonwealth Glove Co., 18 Cross St.,			

Name, Location and Description	Personal	Real	Total Tax
Factory $5500, 7500 ft. land $300.....		5800	117.16
Conant, Luther, Jr., 87 Church St.....	1200		24.24
Congregational Society, First			
House $5500, 18,500 ft. land $4250, 2500 ft. land, back, $100, 460 Main St.....		9850	198.97
Conkey, Ellen G., Mrs., 125 Cambridge St.	200		4.04
Conlon, Richard, 24 Richardson St.			
House $1400, lot 6, 8258 ft. land $650, 16 and 18 Richardson St.....		2050	41.41
House $700, lot 5, 8337 ft. land $550, 24 Richardson St.		1250	25.25
Conlon, Mary A., Mrs., 24 Border St.			
House $800, 2700 ft. land $150.....		950	19.19
Connell, Minnie H., Mrs., 9 Mystic Ave...	1200		
House $6000, garage $200, lot 15, 5384 ft. land $925.....		7125	168.16
Connolly, Bartholomew, 63 Harvard St.			
House $1700, lots 57, 61, 5600 ft. land $325, lot 53, pt. 49, 4200 ft. land $200..		2225	44.95
Connolly, Mary, Mrs., 19 Clark St.			
House $900, 3000 ft. land $175, 1310 ft. land, back, $25.....		1100	22.22
Conway, Elizabeth, Miss, Water St.....	200		
Lot 35, 12,000 ft. land $725, pt. lot 36, 6120 ft. land $300, Water St.....		1025	24.74
Lot 68, 7776 ft. land, Chisholm Rd.....		300	6.06
Corbe, Frank, and Mary S., 50 Irving St.			
House $1300, lot 88, pt. 92, 4200 ft. land $250		1550	31.31
Corcoran, Celia F., Mrs., 183 Washington St.			
House, $3000, 6909 ft. land $1100.....		4100	82.82
Corey, Henrietta, Mrs., 226 M. V. Parkway	1000		
House $7000, garage $600, 11,585 ft. land $2325		9925	218.68
Corey, James E., 232 M. V. Parkway.....	2000		40.40
Corey, Rosa C., Mrs., 232 M. V. Parkway			
House $5500, 8146 ft. land $1550.....		7050	142.41
Corey, Preston E., 230 M. V. Parkway....	3500		
House $4000, 7250 ft. land $1450.....		5450	180.79
Corliss, William H., 15 Fells Rd.....	300		
Lot 239, 9185 ft. land, Fells Rd.....		175	9.60
Corliss, Beth E., Mrs., 15 Fells Rd.			
House $4000, garage $250, lot 238, 11,250 ft. land $550		4800	96.96
Corse, Frances, Mrs., 83 Walnut St.....	500		
House $3000, barn $100, 24,691 ft. land $5925, 75 Washington St.		9025	192.40
Cosgrove, Mary A., Mrs., 12 Spruce St.			
House $2000, barn $200, barn $100, 10,074 ft. land $400, 12 Spruce St.....		2700	54.54
House $1000, lot 16, 10,389 ft. land $525, 59-61 Holland St.		1525	30.80
Costello, John J., 275 Washington St.....	450		9.09
Costello, Frances T., Mrs., 275 Washing-			

Name, Location and Description	Personal	Real	Total Tax
ton St			
House $3500, 11,222 ft. land $775.....		4275	86.35
Cotten, Preston S., 41 Oxford St.....	2000		40.40
Cotten, Willa S., Mrs., 41 Oxford St.			
House $6000, garage $200, pt. lot 157, 10,694 ft. land $1925.....		8125	164.13
Coward, George E., and Isabel S., 5 Wilson St.			
House $2300, barn $100, lot 6, 16,060 ft. land $1125, 5 Wilson St.....		3525	71.20
Cowdery, Hattie E., Mrs. 6 Mystic Ave.			
House $3300, garage $300, 6899 ft. land 975		4575	92.42
Cox, Harry, 53 Wedgemere Ave.....	7500		151.50
Cox, Harry and Elizabeth A., 53 Wedgemere Ave.			
House $10,000, garage $1200, pt. lots 187, 188, 17,661 ft. land $2650, lot 199, pt. 190, 17,073 ft. land, back, $1550.....		15400	311.08
Cox, Harry E., Jr., 53 Wedgemere Ave..	1200		24.24
Cox, Herbert L., High St.....	4000		
House $2500, house $700, barn $900, garage $1000, 2 greenhouses $1000, 1 squash house $800, 14¾ acres land $2200, High St., lot 12, 11⅓ acres land $200, Ridge St.		9300	268.66
½ acre land $200, 13 acres mowing $1600, High St.		1800	36.36
Cox, M. Hayward, 14 Cabot St.....	2000		40.40
Crafts, Claude M., 21 Sheffield West.....	2000		40.40
Crafts, Rosalind M., Mrs., 21 Sheffield West.			
House $9500, garage $800, lot 10, 11,986 ft. land $3225		13525	273.20
Crane, Roy E., 8 Lawrence St.....	500		
House $5000, lot 152, 14,290 ft. land $1725		6725	145.95
Craughwell, Annie, Mrs., 38 Swanton St.			
House $1000, 10,000 ft. land $700.....		1700	34.34
Craughwell, Patrick H., 33 Swanton St.			
23,400 ft. land, Swanton St.....		925	18.68
Crawford, Margaret A., Mrs., 13 Myrtle St.			
House $2000, 8641 ft. land $1700, 13 and 15 Myrtle St.....		3700	74.74
Crawford, Frank E., 7 Wildwood St.....	1500		30.30
Crawford, Winifred L., Mrs., 7 Wildwood St.			
House $3500, garage $300, 10,627 ft. land $2350		6150	124.23
Crawley, Henry E., 11 Lakeview Rd.....	1500		30.30
Creamer, John W., 210 Forest St.....	100		
House $800, barn $100, 2 shops $50, 20,000 ft. land $600, 210 Forest St.....		1550	33.33
Creamer, Margaret E., Mrs., 210 Forest St.			
House $800, 4440 ft. land $300, 17 Cross			

Name, Location and Description	Personal	Real	Total Tax
St.		1100	22.22
Creed, James H., 52 Cutting St.	200		4.04
House $2000, lots 33, 258, 10,748 ft. land			
Cronin, Agnes B., Mrs., 38 Brookside Ave. $550, lots 256, 257, 9606 ft. land $375.		2925	59.08
Crooker, Henry H., 7 Kenwin Rd.	1500		30.30
Crosby, Jerome, 8 Webster St.			
House $2000, barn $200, lot 20, 15,000 ft. land $1950, 7500 ft. land $975, 8 Webster St.		5125	103.52
Crouch, Leon E. and Ethel D., 82 Church St.			
House $4000, 8126 ft. land $2025, 82 and 84 Church St.		6025	121.70
Crowell, Adelaide G., Mrs., 28 Crescent Rd.			
House $6000, lot 15, 7043 ft. land $975.		6975	140.90
Crowell, Rufus, 28 Everett Ave.	300		6.06
Crowell, Elizabeth G., Mrs., 28 Everett Ave.			
House $10,000, garage $100, lot 13, 15,000 ft. land $4500, small pt. lot 12, 8205 ft. land, back, $825		15425	311.58
Crowley, Bernard F., 19 Cedar St.			
House $900, 11,063 ft. land $550.		1450	29.29
Crowley, Elizabeth T., Mrs., 30 Salem St.			
House $1600, 4365 ft. land $250, 14 and 16 Clark St.		1850	37.37
Cullen, Benjamin F., 10 Hill St.			
Lot 3, 7285 ft. land, Rock Ave.		150	3.03
Cullen, James, 13 Clark St.			
House $800, 3000 ft. land $175, 2190 ft. land, back, $25		1000	20.20
Cullen, James, 66 Salem St.			
House $6000, 6480 ft. land $200.		800	16.16
Cullen, John, 37 Middlesex St.			
House $1200, 8551 ft. land $325.		1525	30.80
Cullen, John M., 28 Stone Ave.			
House $3500, lot 26, 6760 ft. land $475, 28 Stone Ave.		3975	80.30
House $2800, pt. lot 10, 8479 ft. land $425, 54 and 56 Richardson St.		3225	65.15
Cullen, Mary, Mrs., 10 Hill St.	100		
House $1000, barn $100, lot 8, 9821 ft. land $400, 10 Hill St.		1500	32.32
Lot 5, 6741 ft. land $125, lot 6, 6906 ft. land $125, lot 7, 7310 ft. land $150, Rock Ave.		400	8.08
Cumings, William E., 6 Elmwood Ave.	300		6.06
Cummings, Cecil H., 8 Ravenscroft Rd.	2500		
House $9500, lot 27, 9546 ft. land $2100		11600	284.82
Cummings, Frank A., 7 Warren St.	1700		34.34
Cummings, Katherine S., Mrs., 7 Warren St.			
House $3700, barn $500, 15,570 ft. land $2500		6700	135.34

Name, Location and Description	Personal	Real	Total Tax
Cummings, Horace E., 8 Central St.....	3500		70.70
Cummings, Ella S., Mrs., 8 Central St. House $9000, garage $1000, 14,982 ft. land $3450		13450	271.69
Cummings, James F., 15 Grove Pl. House $900, 10,366 ft. land $425.....		1325	26.77
Cummings, Lenore P., Mrs., 69 Church St. House $4500, garage $200, 21,000 ft. land $5225		9925	200.48
Cummings, William L., 22 Hancock St... House $3500, barn $300, lot 47, 10,000 ft. land $1200	900	5000	119.18
Currier, Charles F. A., 1 Webster St. House $3000, 7521 ft. land $975.....		3975	80.30
Curry, Edwin H., 16 Park Rd.....	400		8.08
Curtis, Charles L., 149 Highland Ave.....	300		6.06
Cushman, Norman L., 7 Ridgefield Rd...	1500		30.30
Cushman, Madeline P., Mrs., 7 Ridgefield Rd. House $7300, garage $200, lot 19, 9900 ft. land $1600		9100	183.82
Cusick, Edward J., 162 Swanton St. Lots 639, 640, 641, 7913 ft. land, Chapin Ct.		400	8.08
Cutter, Irving T., 5 Wildwood St..... House $3500, barn $100, 20,000 ft. land $3200	700	6800	151.50
Cutting, Frank A., Oak Knoll..... House $12,000, barn $2500, 64,835 ft. land $8425, lots 14, 15, 36,006 ft. land, back, $350, lots 16, 17, 21,860 ft. land $650, south pt. lots 7, 8, 9, 10, 24,022 ft. land $725, Oak Knoll.....	1700	24650	532.27
House, 627 and 629 Main St., $2500, house, 635 Main St., $2500, house, 639 and 641 Main St., $3000, 10,830 ft. land $5425, Main St.....		13425	271.18
House $3000, 7000 ft. land $1125, 44 and 46 Cutting St.....		4125	83.33
House $2500, 4946 ft. land $800, 48 Cutting St.		3300	66.66
House $1800, 5045 ft. land $800, 50 Cutting St.		2600	52.52
House $4500, 7549 ft. land $1200, 51 and 53 Cutting St.		5700	115.14
House $2800, 5574 ft. land $900, 52 Cutting St.		3700	74.74
5126 ft. land $825, 4964 ft. land $800, Cutting St.		1625	32.83
House $3000, 6341 ft. land $1025, 19 and 21 Mystic Ave.		4025	81.30
House $3000, 6453 ft. land $1025, 23 and 25 Mystic Ave.		4025	81.30
House $3000, 7500 ft. land $1200, 27 and 29 Mystic Ave.		4200	84.84

Name, Location and Description	Personal	Real	Total Tax
House $5500, 7875 ft. land $1250, 89 and 91 M. V. Parkway		6750	136.35
5235 ft. land, M. V. Parkway		850	17.17
Dalrymple, Josephine E., Mrs., 111 Cambridge St.	200		4.04
Daly, Daniel J., 20 River St.	200		
3½ acres land, Cross St.		2600	56.56
House $1800, barn $500, 20,000 ft. land $600, 26,000 ft. land, back, $400, 20 River St.		3300	66.66
Danehy, Annie K., Mrs., 11 Harvard St. House $1500, lot 153, 2800 ft. land $200		1700	34.34
Danehy, Kate J., Mrs., 12 Harvard St. House $1500, lot 154, 2905 ft. land $200, lots 146, 150, 5810 ft. land $350		2050	41.41
Danforth, Albion L., 3 Sheffield-West	1800		
House $12,500, lot 1, 10,880 ft. land $3275 6000 ft. land, back, $600		16375	366.14
Danielson, August N., 11 Holton St. House $2500, lot 1, 9085 ft. land $275		2775	56.05
Danielson, Gustaf A., 29 Forest St. House $1500, lot 81, 3560 ft. land $200		1700	34.34
Datillo, Francesco and Angela, 86 Swanton St. House $800, 3350 ft. land $225		1025	20.70
Davidson, George T., 19 Park Ave	1300		26.26
Davidson, Allie E., Mrs., 19 Park Ave. House $4500, 11,734 ft. land $1175, 19 Park Ave.		5675	114.63
House $4000, barn $500, 8100 ft. land $800, 4777 ft. land, back, $200, 22 Park Rd.		5500	111.10
Davis, Anna B., Mrs., 22 Park Rd. House $2800, garage $150, 4770 ft. land $950, 19 Myrtle St.		3900	78.78
Davis, Charles H., 7 Hemingway St. Pt. lot 23, 11,748 ft. land, Hemingway St.		475	9.60
Davis, Agnes, Mrs., 7 Hemingway St. House $2000, 3778 ft. land $200		2200	44.44
Davis, Eliza C., Mrs., 7 Cabot St. House $4500, lot 167, 7800 ft. land $1400		5900	119.18
Davis, Ernest L., 34 Everett Ave	2800		56.56
Davis, Martha L., Mrs., 34 Everett Ave. House $15,000, lot 16, 14,751 ft. land $4425		19425	392.38
Davis, Fannie M., Mrs., 37 Fletcher St. House $3000, 4000 ft. land $725		3725	75.25
Davis, Nelson C., 59 M. V. Parkway	500		10.10
Davis, Marie Louise, Mrs., 59 M. V. Parkway. House $6700, garage $800, lot 13, 10,630 ft. land $1700		9200	185.84
Davis, Robert B., 14 Glen Rd.			

Name, Location and Description	Personal	Real	Total Tax
House $4000, barn $250, hennery $50, lots 1, 2, 16,654 ft. land $2000.....		6300	127.26
Davie, Effie W., Mrs., 14 Glen Rd.....	2700		54.64
Davy, Harry G., 23 Everett Ave.....	6000		
House $10,000, garage $400, 16,237 ft. land $5675		16075	445.92
Dean, Arthur W., 34 Oxford St.			
House $6500, lot 92, 11,222 ft. land $2025		8525	172.20
Dearborn, George W., 6 Herrick St.....	1100		
House $7000, garage $500, lots 8, 9, 12,440 ft. land $2500.....		10000	224.22
DeCelle, Azilda M., Mrs., 723 Main St.			
House $2500, store $300, shed $25, 8640 ft. land $1125, 721 and 723 Main St....		3950	79.79
House $450, 2227 ft. land $225, 8 Blind Bridge St.		675	13.63
DeCourcy, David H., 14 Westley St.			
House $3000, 5500 ft. land $550, 14 and 16 Westley St.		3550	71.71
DeCourcy, Margaret T., Miss, 14 Westley St.			
House $1500, 10,000 ft. land $1000, 18 and 20 Westley St.		2500	50.50
De Grosso, Adelina R., Mrs., 33 Holland St.			
House $1200, lots 2, 4, 10,000 ft. land $600		1800	36.36
Delorey, Everett S., 81 Canal St.....	300		6.06
Delorey, Simon, 81 Canal St.....	100		
House $600, 43,560 ft. land $875.....		1475	31.82
DeLuca, Cosimo and Lucy, 15 Spruce St.			
House $500, 7120 ft. land $275.....		775	15.65
DeMinico Angelo and Marianina. 38 Florence St.			
House $3000, lot 5, pt. 6, 8500 ft. land $425, 38 and 40 Florence St.....		3425	69.18
Dempsey, Mary A., Mrs., 907 Main St.			
House $4000, lot 2, 7750 ft. land $625..		4625	93.43
Denison, William K., 42 Fletcher St.....	1500		
House $4500, lots 2 and B, 9715 ft. land $1950		6450	160.59
Dennen, Michael J., 761 Main St.....	400		8.08
Dennett, Daniel C., 7 Washington St.....	3000		
11,002 ft. land, Mt. Pleasant S.....		2425	107.58
Dennett, Elizabeth G., Mrs., 7 Washington St.			
House $7500, garage $600, 11,750 ft. land $2700		10800	218.16
Derby, Margaret C., Mrs., 184 M. V. Parkway.			
House $5500, 5580 ft. land $1225.....		6725	135.85
DeRosa, Antonio F., High St.....	150		
House $1000, 12,000 ft. land $100.....		1100	25.25
Derro, Tomassi, 90 Swanton St.			
House $800, 8366 ft. land $500, 5335 ft.			

Name, Location and Description	Personal	Real	Total Tax
land, back, $225		1525	30.80
Dewart, Murray W., 25 Crescent Rd.....	250		5.05
DeWolf, John O., 5 Edgehill Rd.....	500		10.10
DeWolf, Anna S., Mrs., 5 Edgehill Rd.			
House $7000, lot 3, 8000 ft. land $1200.		8200	165.64
Di Aeso, Salvatore and Caterina, 5 Emerson Ct.			
Lot 27, 5000 ft. land, Florence St.....		250	5.05
Di Aeso, Salvatore, 5 Emerson Ct.			
House $800, lot 1, 3640 ft. land $175, 5 Emerson Ct.		975	19.70
Dineen, Margaret, Mrs., 41 Irving St.			
House $2700, shed $200, lot 103, pt. 99, 4300 ft. land $250, lot 107, 3408 ft. land $200, 41 and 43 Irving St.....		3350	67.67
House $1000, lot 37, pt. 33, 4200 ft. land $225, 75 Harvard St.....		1225	24.75
Lot 142, pt. 138, 5603 ft. land, Harvard St.		350	7.07
House $800, barn $25, 9077 ft. land $550 47 Chester St.		1375	27.77
Dinneen, Maurice, 207 Highland Ave.....	200		4.04
Dinneen, Frances T., Mrs., 207 Highland Ave.			
House $4000, garage $200, 9727 ft. land $1450		5650	114.13
Doane, Warner S., 22 Lakeview Rd.....	1300		26.26
Doane, Warner S. and Martha R., 22 Lakeview Rd.			
House $8200, garage $300, lot 45, 9345 ft. land $2350		10850	219.17
Dobbins, Thomas, 930 Main St.			
House $3500, 11,555 ft. land $800.....		4300	86.86
Dobbins, Annie F., Mrs., 930 Main St.			
House $1600, lot 6, 4965 ft. land $550, 891 and 893 Main St.....		2150	43.43
Doble, Frank C., 1 Lewis Rd.....	500		10.10
Dodge, Charles A., 15 Stevens St.....	300		6.06
Dodge, Nellie M., Mrs., 15 Stevens St.			
House $4000, 13,800 ft. land $1925.....		5925	119.68
Doherty, Mary, Mrs., 124 Cross St.			
House $1300, 8450 ft. land $500.....		1800	36.36
Doherty, Michael, 87 Wendell St.			
House $2000, lots 97, 98, 5000 ft. land $300		2300	46.46
Doherty, Neil, 824 Main St.			
House 812 and 814 Main St., $1500, house 824 Main St., $2000, store $200, 11,072 ft. land $1100, Main St.....		4800	96.96
Doherty, Peter, 27 Shepard Ct.			
Lot 4, 8032 ft. land, Rock Ave.....		150	3.03
Dolan, Annie M., Mrs., 1 Eaton Ct.			
House $1600, 4337 ft. land $250, 18 and 20 Clark St.		1850	37.37
Dolan, Bridget, Mrs., 22 Border St.			

Name, Location and Description	Personal	Real	Total Tax
House $800, 2450 ft. land $150.....		950	19.19
Dolben, Joseph A., 15 Lakeview Rd.....	500		10.10
Donaghey, Etta T., Mrs., 271 Washington St.			
House $3000, 4987 ft. land $600.....		3600	72.72
Donaghey, John F. and Thomas W., 15 Water St.			
House $2000, barn $200, lot 51, pt. 52, 12,660 ft. land $875.....		3075	62.12
Donaghey, Rebecca, Mrs., 14 Glenwood Ave.			
House $1400, lots 9, 10, 4832 ft. land $200		1600	32.32
Donahue, Annie, Mrs., 211 Highland Ave.			
House $3500, garage $350, 6731 ft. land $1150		5000	101.00
Donahue, Joseph M., 4 Maxwell Rd.....	4500		90.90
Donahue, Mary F., Mrs., 4 Maxwell Rd.			
House $3000, lot 4, 5559 ft. land $775..		3775	76.25
Donahue, Michael and Mary E., 965 Main St.			
House $4500, lot 26, 4000 ft. land $275, 965 and 967 Main St.....		4775	96.43
House $4000, lot 27, 4000 ft. land $200, 969 and 971 Main St.....		4200	84.84
House $4000, lot 2, 4000 ft. land $150, 8 and 10 Russell Rd.....		4150	83.83
House $4000, lot 3, 4000 ft. land, $150, 12 and 14 Russell Rd.....		4150	83.83
Donnolly, Katherine E., Mrs., 9 Francis Cir.			
House 3000, shed $50, lot 1, 6338 ft. land $1000		4050	81.81
Donovan, Michael, 41 Lincoln St.			
House $3500, lot 4, pt. 5, 7530 ft. land $525, 41 Lincoln St.		4025	81.30
Donovan, Margaret A., 30 Wendell St.			
House $1500, lots 143 to 146, inc., 10,000 ft. land $600		2100	42.42
Dooley, John A., 32 Pickering St.			
House $2000, 18,000 ft. land $725.....		2725	55.05
Dotten, Thomas P. and Lavona, 10 Reservoir St.			
House $1800, pt. lot 5, 6300 ft. land $300		2100	42.42
Dotten, Walter H., 12 Alben St.....	1400		
House $2500, barn $300, lot 12, 13,720 ft. land $700, lot 1, 13,720 ft. land $600, 12 Alben St.		4100	111.10
62,000 ft. ledge, back, Alben St.....		600	12.12
Dotten, William T., 14 Reservoir St.			
House $2000, lot 6, 9830 ft. land $500, 12 Reservoir St.		2500	50.50
Dover, Robert W., 31 Lincoln St.....	200		4.04
Dover, Sarah E., Mrs., 31 Lincoln St.			
House $3000, lot E, 5229 ft. land $375.			

Name, Location and Description	Personal	Real	Total Tax
lot D, 6100 ft. land $300.....		3675	74.24
Dow, Arthur F., 10 Salisbury St.....	1200		24.24
Dow, Charles P., 10 Salisbury St.....	700		14.14
Dowd, Mary J., Mrs., 910 Main St.			
House $2500, 16,139 ft. land $1125.....		3625	73.22
Downer, Arthur T., 26 Stevens St.			
House $1200, 5011 ft. land $500, 24 Stevens St.		1700	34.34
Downer, Helen M., Mrs., 26 Stevens St.			
House $6000, lot 1, 8189 ft. land $975, 26 Stevens St.		6975	140.90
Downer, Cutler B., 23 Sheffield Rd.....	2300		46.46
Downer, Elise M., Mrs., 23 Sheffield Rd.	2000		
House $13,000, lot 22, 13,865 ft. land $4150, 8115 ft. land, back, $800, 23 Sheffield Rd.		17950	402.99
House $13,000, lot 5, 8675 ft. land $2600, lot 6. 6182 ft. land, back, $625, 38 Everett Ave.		16225	327.75
Downs, Jere A., Arlington St.....	15000		
House $7000, greenhouse $8500, lot 14, 177,450 ft. land $4425, Myopia Hill....		19925	705.48
Lot 23, 62,248 ft. land, Myopia Rd....		1175	23.74
Lot 20, 73,002 ft. land, McCall Rd.....		1175	23.74
Downs, Elizabeth S., Miss, Arlington St.			
House $37,000, garage $6000, lots 12, 13, 302,825 ft. land, $7575.....		50575	1021.62
Drake, Leslie A., 230 Cambridge St.....	200		
House $1800, barn $200, 12,600 ft. land $1000, 148 Cambridge St.....		3000	64.64
Drake, Lettie A., Mrs., 230 Cambridge St.			
House $2000, barn $300, 4 acres land $600, 3 acres woodland $300, 3 acres unimproved land $100, 230 Cambridge St.		3300	66.66
Drohan, Johanna, Mrs., 85 Nelson St.			
House $1500, 5000 ft. land $450.....		1950	39.39
Dumper, Thomas H., 27 Ridgefield Rd...	2500		50.50
Dumper, Alice E., Mrs., 27 Ridgefield Rd.			
House $8000, garage $800, lot 10, pt. 11, 10,000 ft. land $1800		10600	214.12
Dunbar, Frank W., 14 M. V. Parkway....	900		18.18
Dunbar, Annie F., Mrs., 14 M. V. Parkway			
House $7500, garage $300, lots 34, 34a, pt. 33 14,875 ft. land $3700.....		11500	232.30
Duncan, Edward, Pine Grove Pk.			
Lots 57, 58, 5600 ft. land, Pine Grove Pk.		150	3.03
Duncan, Fannie J., Mrs., Pine Grove Pk.			
House $1500, hennery $50, lot 56, 3040 ft. land $100, Pine Grove Pk.....		1650	33.33
Dunham, Abby M., Miss, 110 Church St.			
House, 1 Myrtle St., $3800, house, 3 Myrtle St., $5000, house, 5 Myrtle St., $1800, 17,260 ft. land $3800, Myrtle St..		14400	290.88

Name, Location and Description	Personal	Real	Total Tax
Dunn, Myrtie H., Miss, 332 Highland Ave.	3000		60.60
Dunning, Anna M., Mrs., 469 Main St. House $5000, 4006 ft. land $1000.....		6000	121.20
Dupee, George A., and Charles S. Adams, 540 Main St.	1200		24.24
Dupee, Theresa J., Mrs., 113 Mt. Vernon St. House $2700, 4508 ft. land $1000.....		3700	74.74
Duran, Patrick T., 2 Clark St. Lot 93, 3163 ft. land, Sheridan Cir.....		125	2.53
Duran, Sarah E., Mrs., 2 Clark St. House $1500, shed $25, 5630 ft. land $175, 3659 ft. land, back, $25.....		1725	34.85
Dutch, Charles F., 4 Brooks St..... House $3000, garage $400, 9660 ft. land $1450	300	4850	104.03
Dwinell, James H., 354 Main St..... House $7500, garage $1200, 20,000 ft. land $4000, 16,780 ft. land $1000.....	7500	13700	428.24
Dyer, Harry P., 8 Sanborn St.....	1800		36.36
Dyer, Harry P., et al, 8 Sanborn St. House $2000, barn $500, 15,000 ft. land $2400, 11,900 ft. land, back, $475, 11 Grove St.		5375	108.57
Dyer, Mabel C., Mrs. 8 Sanborn St. House $3000, garage $100, 8420 ft. land $1275		4375	88.38
Eastern Felt Co., Canal St..... Mill $10,000, storehouse $13,000, dry-house $800, boiler-house $1000, 59,181 ft. land $1725, Canal St.....	3900	26525	1323.60
Eastwick, Charles H., 13 Norwood St.... House $5500, shed $75, 10,000 ft. land $2200, 10,000 ft. land, back, $1000.....	1000	8775	197.45
Eaton, George H., 75 Washington St.....	2500		50.50
Eaton, Annie E., Mrs., 75 Washington St. Lot 78, 15,062 ft. land, Foxcroft Rd....		1050	21.21
Eaton, Charles N., 49 Wedgemere Ave. House $8500, garage $600, pt. lots 185, 186, 12,000 ft. land $1800.....		10900	220.18
Eaton, Lucy E., Mrs., 49 Wedgemere Ave.	1800		36.36
Eaton, William D., 3 Foxcroft Rd. House $8000, garage $600, lot 144, 14,180 ft. land $2275.....		10875	219.68
Eaton, Edith S., Mrs., 3 Foxcroft Rd.....	2200		44.44
Eberle, Josephine H., Mrs., 12 Maxwell Rd. House $3000, lot 6, 5791 ft. land $800, 12 Maxwell Rd.....		3800	76.76
Economy Toggle Co., 18 Cross St.....	4500		90.90
Edgett, George F., 9 Lawrence St. House $4500, 9485 ft. land $1150.....		5650	114.13
Edlefson, William F., 5 Pine St.....	200		4.04
Edwards, William H., rear 164 Cambridge			

Name, Location and Description	Personal	Real	Total Tax
St.	400		8.08
Ekman, Henry C., 8 Lebanon St.	400		8.08
Elder, Frances A., Miss, Fernway	1000		20.20
Elder, Margaret et al., Fernway	1000		20.20
House $17,000, barn $2000, lots 11, 16, pt. 10, 259,607 ft. land $9100		28100	567.62
Eldredge, Carrie L., Mrs., 7 Webster St. House $6000, 12,368 ft. land $1600		7600	153.52
Elkins, Porte B., 19 Glengarry	500		10.10
Elliot, William, 24 Grove St.	300		6.06
Elliot, Clara B., Mrs., 24 Grove St. House $3800, 7500 ft. land $1125, 18,057 ft. land, back, $550		5475	110.60
Elliott, Andrew, 36 Rumford St. House $3500, 8000 ft. land $475, 36 Rumford and 35 Water Sts		3975	80.30
Elliott, Eugenia E., Miss, 197 M. V. Parkway. House $2800, garage $100, 20,225 ft. land $3250, 12 Chestnut St.		6150	124.23
Elliott, Frank H., 11 Herrick St.	200		
House $4000, 17,450 ft. land $3150		7150	148.47
Elliott, Jennie D., Mrs., 11 Herrick St.	200		4.04
Elliott, Charlotte C., Miss, 15 Linden St. House $1400, house $800, 13,000 ft. land $900, 13 and 15 Linden St.		3100	62.62
Elliott, Lizzie A., Mrs., 16 Stevens St. House $3000, 5535 ft. land $675		3675	74.22
Emerson, Ella M., Miss, 29 Rangeley House $6500, lot 3, 9206 ft. land $2125, lot 4, 4042 ft. land, back, $975		9600	193.92
Emerson, Henry A., 29 Rangeley 21½ acres pasture, High St.		4300	86.86
Emerson, Sarah E. et al., 29 Rangeley House $1500, barn $300, shed $50, 6000 ft. land $3000, 6860 ft. land, back, $975, 644 Main St.		5825	117.67
Emerson, Bertie A. et al., 52 Cross St. House $1500, shed $50, lots 765, 766, 767, 768, 12,981 ft. land $650		2200	44.44
Emery, Robert L., 40 Church St.	1000		20.20
Emery, Emma A., Mrs., 40 Church St. House $6500, 6572 ft. land $2950, 1960 ft. land, back, $400		9850	198.97
Engstrom, Ernst O., 65 M. V. Parkway	1200		24.24
Enman, Frank H., 242 Highland Ave.	400		8.08
Enman, John M. L., 242 Highland Ave. House $5000, barn $800, 19,600 ft. land $3350, 242 Highland Ave.		9150	184.83
House $2000, barn $400, 14,036 ft. land $1675, 5 and 7 Elm St.		4075	82.31
House $5000, lot 10, 13,575 ft. land $1625, 9 Harrison St.		6625	133.82
Lot 9, 11,658 ft. land, Harrison St.		1400	28.28
Erickson, Andrew, 53 Loring Ave.			

Name, Location and Description	Personal	Real	Total Tax
House $1600, garage $150, lots 260, 261, 262, 263, 10,000 ft. land $600, 53 Loring Ave.		2350	47.47
House $4000, lots 280, 281, 5000 ft. land $300, Loring Ave.		4300	86.86
Erskine, Hugh J., 4 Linden St.	1500		30.30
Erskine, Hugh J., and William D., 4 Linden St.			
House $2000, barn and shed $300, 14,741 ft. land $1475, 4 Linden and 11 Lake St.		3775	76.25
Eshback, Charles E., 44 Brookside Rd.			
House $2000, lot 261, 4475 ft. land $225		2225	44.95
Estabrook, Elizabeth M., Mrs., 8 Park Rd.	350		7.07
Etheridge, Herbert G., 7 Manchester Rd.	200		4.04
Eustis, George H., 14 Stevens St.			
House $2000, 12,965 ft. land $1825		3825	77.26
Everett, Jennie G., Mrs., 71 Cross St.			
House $1600, barn $100, hennery $100, lots 23, 24, 8000 ft. land $400, 71 Cross St.		2200	44.44
Lots 1, 2, 9927 ft. land, Cross St.		400	8.08
Lots 46, 47, 8000 ft. land $325, lots 72, 73, 74 1,400 ft. land $450, Cross St.		775	15.65
Lot 48, 3200 ft. land $100, lot 62, 2892 ft. land $75, lot 64, 2878 ft. land $75, lots 68, 69, 70, 12,697 ft. land $375, Pinegrove Park		625	12.62
Lot 5, 4000 ft. land, Middlesex Fells Ave.		125	2.53
Lot 38, 3040 ft. land, Highland View Ave.		100	2.02
Lots 15, 16, 17, 18, 14,500 ft. land, Middlesex Fells Ave.		425	8.58
Lot 25, 4000 ft. land, Highland View Ave		125	2.53
Lot 84, 2878 ft. land, Verplast Ave.		75	1.51
Everson, Christian, 20 Sheridan Cir.			
House $2000, lots 70, 71, pt. 69, 13,120 ft. land $525		2525	51.00
Ewer, Emeline H., Mrs., 111 Cambridge St.			
House $7500, lot 2, 10,742 ft. land $1725		9225	186.35
Facey, Edward A., 155 Highland Ave.	350		
House $3000, 5000 ft. land $550		3550	78.78
Fairfield, Herbert G., 31 Rangeley	3000		60.60
Fallon, John, 11 Forest Cir.			
House $400, barn $100, 57,710 ft. land $1150,145 Forest St.		1650	33.33
Fallon, Thomas F., 14 Highland Ave.			
House $2800, 8411 ft. land $250		3050	61.61
Fallon, Thomas J., 11 Forest Cir.	200		
House $1300, barn $100, 9 acres land $900, 191 Forest St., 3½ acres land $350,			

Name, Location and Description	Personal	Real	Total Tax
Highland Ave.		2650	53.53
Falzano, Anna, Mrs., 1 Spruce St.			
House, 1 Spruce St., $1000, house, 3 Spruce St., $100, 17,490 ft. land $875, Spruce St.		1975	39.90
Farmer, Florence W., Mrs., 26 Glen Rd.			
House $5000, garage $300, lots 5, 6, 16,677 ft. land $2000		7300	147.46
Farnham, Effie E., Mrs., 5 Highland View Ave.			
House $4000, pt. lots 27, 28, 6000 ft. land $175		4175	84.34
Farnsworth, James D., 37 Wildwood St.	2500		
House $8000, barn $700, 12,000 ft. land $1925, 9775 ft. land back, $400		11025	273.20
Farnsworth, Mary A., Mrs., 24 Symmes Rd.			
House $5800, lot 17, 5935 ft. land $950		6750	136.35
Farnsworth, Vincent, 8 Wedgemere Ave.	2000		40.40
Farnsworth, Alice R., Mrs., 8 Wedgemere Ave.			
House $8000, garage $400, lot 7, 16,617 ft. land $3650		12050	243.41
Fay, Elizabeth, Mrs., 36 Chester St.			
House $700, barn $25, pt. lots 10, 11, 9523 ft. land $575		1300	26.26
Fay, Robert E., 36 Park Ave.	800		16.16
Fay, Marion R., Mrs., 36 Park Ave.			
House $4300, 7500 ft. land $900		5200	105.04
Feinberg, Charles, 44 Middlesex St.	400		8.08
Felber, Theresa S., Mrs., 1 Bacon St.			
House $6500, lots 5, 6. 18,837 ft. land $3225		9725	196.45
Fenno, Charles P., 18 Cabot St.	1100		22.22
Fenno, Mary L., Mrs., 18 Cabot St.	250		
House $5500, garage $500, lot 72, pt. 63, 8586 ft. land $1550		7550	157.56
Ferguson, George R., 232 Highland Ave.			
House $5200, lot 11, 11,600 ft. land $1975		7175	144.93
Fernald, George A., 82 Bacon St.	1700		
House $13,000 barn $4500, 30,716 ft. land $9225		26725	574.19
Fernald, George A. and Samuel W. McCall, 82 Bacon St.			
Lot 7, pt. 10, 174,952 ft. land, McCall Rd.		2800	56.56
Fernald, Barbara, Miss, 82 Bacon St.	1800		36.36
Fernald, Jessie A., Mrs., 82 Bacon St.			
Lot 15, 168,425 ft. land Myopia Hill		4000	80.80
Fernald, Lloyd D., 82 Bacon St.	350		7.07
Ficociello, Antonio, 71 Swanton St.	250		5.05
Ficociello, Pasquale, 71 Swanton St.	1100		
House and store $3800, shop $100, 8250 ft. land $650, 69 and 71 Swanton St.		4550	116.13
Ficociello, Pasqualina, 38 Oak St.			
House $500, 10,090 ft. land $600		1100	22.22

Name, Location and Description	Personal	Real	Total Tax
Ficociello, John and Raffal 95 Swanton St.			
House $250, house $800, shop $50, 10,000 ft. land $700, 99 and 101 Swanton St...		1800	36.36
Ficociello, Raphaella, 95 Swanton St.			
House $500, barn $100, 12,000 ft. land $850		1450	29.29
Field, William H., Jr., 161 Highland Ave.	400		8.08
Figlioli, Gicoma, Vito, and Heirs Mario, 15 Harvard St.			
House $1500, lots 145, 149, 5600 ft. land $400, 15 and 17 Harvard St.....		1900	38.38
Figlioli, Mario, Heirs, 17 Harvard St.			
Lots 170, 171, 6661 ft. land, Washington St.		675	13.63
Finnimore, Mary, Mrs., Verplast Ave.			
House $1700, lots 85, 86, 5906 ft. land $225		1925	38.88
Fioraventi, Errico, 77 Harvard St.			
House $1600, lots 29, 33 4200 ft. land $250, 77 and 79 Harvard St.....		1850	37.37
Fiore, Lucia, 70 Swanton St.			
House and store $2500, shop $700, shop $100, 10,250 ft. land $825, 70 and 72 Swanton St.		4125	83.33
First Church of Christ Scientist in Winchester.			
18,109 ft. land, Washington St. and M. V. Parkway		4525	91.40
Fish, Charles E., 2 Curtis St.	1000		20.20
Fish, Janet G., Mrs., 2 Curtis St.			
House $6500, 13727 ft. land $2475.....		8975	181.30
Fitch, Eliza J., Mrs., 11 Sheffield-West.			
House $6000, garage $600, lot 5, 10,186 ft. land $2750.....		9350	188.87
Fitch, George W., 14 Oxford St.	200		
House $10,000, lot 65, 15,000 ft. land $3300, 14 Oxford St.		13300	272.70
Lots 24, 25, 104,033 ft. land, Chesterford Rd.		2075	41.92
Fitch, Barbara R., Mrs., 25 Oxford St....	300		
37,043 ft. land, Swan Rd.		2225	51.00
Fitch, William B., 11 Sheffield-West.....	400		8.08
Fitts, Henry K., 35 Dix St.....	400		8.08
Fitzgerald, James J., 10 Oak St.....	300		
Barn $1000, 11,364 ft. land $1250, 250 Washington St.		2250	51.51
House, 6 and 8 Oak St., $1800, house, 10 Oak St., $3000, house, 12 and 14 Oak St., $3500, house, 16 Oak St., $1500, shed $200, office $500, 34,497 ft. land $2425, Oak St.		12925	261.09
House $1500, 5460 ft. land $375, rear 20 Oak St.		1875	37.87
Lots 79, 83, 6465 ft. land, Irving St....		300	6.06

Name, Location and Description	Personal	Real	Total Tax
Lots 304, 305, 306, 307, 308, 309, 17,365 ft. land, Arthur St.		1050	21.21
2¾ acres land, Florence St.		3575	72.21
Fitzgerald, John, Heirs, Hill St.			
Lots 17, 18, 6378 ft. land, Hill St.		200	4.04
Lots 9, 10, 12, 13, 20,513 ft. land Fitzgerald Ave.		600	12.12
Fitzgerald, Margaret T. and Ellen M., Misses, 256 Washington St.			
House $1000, 11,456 ft. land $1250, 256 Washington St.		2250	45.45
House $600, 5114 ft. land $450, 81 Nelson St.		1050	21.21
Fitzgerald, Patrick E., 165 Washington St.			
Office $300, lots 70, 74, 5810 ft. land $400, Harvard St.		700	14.14
House $700, lot 2, 2655 ft. land $125, 7 Emerson Ct.,		825	16.66
House $600, lot 3, 3102 ft. land $150, 9 Emerson Ct.		750	15.15
17,600 ft. land, Pond St.		525	10.60
Lot 40, 4000 ft. land, Main St.		200	4.04
Lot 84, 3358 ft. land, Sheridan Cir.		125	2.52
House, 32 Tremont St., $1500, house 6 Winter St., $1500, lot 31, 5156 ft. land $250, Tremont St. and Winter St.		3250	65.65
Fitzgerald, Julia J., Mrs., 165 Washington St.			
House $2500, building $1200, 16,067 ft. land $2575, 165 Washington St.		6275	126.75
House $800, 2500 ft. land $300, 16 Kendall St.		1100	22.22
Fitzgerald, Frances G., Miss, 165 Washington St.			
House $600, 4000 ft. land $200, 4 Spruce St.		800	16.16
Fitzpatrick, John, 11 Sheridan Cir.			
House $1100, lots 109, 110, 111, 11,148 ft. land $450		1550	31.31
Flaherty, Andrew J., 5 Dunham St.	300		6.06
Flaherty, Mary R., Mrs., 71 Nelson St.			
House $2000, 5040 ft. land $450		2450	49.49
Flanagan, Joseph and Catherine, 23 Hemingway St.			
House $600, lot A, 4620 ft. land $175		775	15.65
Flanders, Wallace F., 19 Lakeview Rd.	4500		
Lot 26, 8339 ft. land, Lakeview Rd.		2100	133.32
Flanders, Maude C., Mrs., 19 Lakeview Rd.			
House $10,000, lot 25, 11,995 ft. land $2900		12900	260.58
Fleming, Edward and Ellen, 38 Pond St.			
2 acres land, Pond St.		800	16.16
Flinn, John J., 6 Dix Ter.	500		10.10
Flowers, Dominick, 17 Holland St.			

Name, Location and Description	Personal	Real	Total Tax
Lot 26, 11,850 ft. land, Tremont St....		350	7.07
Flowers, Catherine L., Mrs., 17 Holland St.			
House $1500, barn $100, 10,079 ft. land $600		2200	44.44
Flynn, Catherine C., Mrs., 17 Linden St.			
House $1000, barn $200, 10,500 ft. land $625, 16,800 ft. land, back, $175.....		2000	40.40
Flynn, Margaret E., Miss, 20 Tremont St.			
House $1400, lots 28, 29, 15,000 ft. land $750		2150	43.43
Flynn, James, 20 Oak St.			
House $700, 4540 ft. land $325.....		1025	20.70
Flynn, John E., 2 Rumford St.			
House $3000, pt. lot 49, 4000 ft. land $250, 2 Rumford St.....		3250	65.65
House $2000, lot 1, 10.635 ft. land $750, 83 and 85 Swanton St.		2750	55.55
House, 93 Swanton St., $400, house, 97 Swanton St., $200, lot 3, 8835 ft. land $625, Swanton St.		1225	24.75
Flynn, Michael J., 29 Richardson St.....	300		6.06
Flynn, Annie G., Mrs., 29 Richardson St.			
House $1200, lot 27, 12,000 ft. land $725		1925	38.88
Fogg, George O., rear 172 Highland Ave.	500		10.10
Fogg, George O., et al., rear 172 Highland Ave.			
Garage $300, wireless station $300, building $400, 14,455 ft. land $1675, rear 172 Highland Ave.....		2675	54.04
Fogg, Minnie H., Mrs., 83 Brookside Ave.			
House $1500, lot 202, pt. 203, 5050 ft. land $200		1700	34.34
Foley, Dennis F., 12 Stone Ave.			
House $3200, lot 21, 4396 ft. land $300.		3500	70.70
Foley, John, 15 Hill St.			
House $1400, 9000 ft. land $375.....		1775	35.85
Foley, Kate, Miss, 7 Sheridon Cir.			
House $2000, lots 120, 122, pt. 118, 9458 ft. land $475, 5 and 7 Sheridan Cir...		2475	50.00
Foley, Nellie, Miss, 8 Glengarry.			
House $1200, 6345 ft. land $625, 16 Nelson St.		1825	36.86
Foley, Margaret, Mrs., 30 Canal St.			
House $1600, pt. lot 57, 5750 ft. land $350, 30 Canal St.....		1950	39.39
House $1200, lot 58, 11,500 ft. land $700, 40 Canal St.....		1900	38.38
House $1500, lot 48, 12,078 ft. land $600, 41 and 43 Water St.....		2100	42.42
Foley, Patrick, 39 Middlesex St.			
Lots 58, 59, 7592 ft. land, Watson Pl..		300	6.06
Folts, Julius C., 42 Wildwood St.			
House $5500, 15,013 ft. land $2100.....		7600	153.52
Forbes, William S., Swan Rd.....	2300		46.46

Name, Location and Description	Personal	Real	Total Tax
Forbes, Maude H., Mrs., Swan Rd.....	200		
House $9000, garage $500, garage $100, 43,560 ft. land $4350, 111,440 ft. land $6700, 86,711 ft. land, back, $1725.....		22375	456.01
Foreman, George, 22 Nelson St.			
House $2000, 7692 ft. land $775.....		2775	56.05
Foss, William H., 15 Symmes Rd.....	2000		40.40
Foss, Lillian R., Mrs., 15 Symmes Rd.			
House $6000, lot 11, pt. 12, 5482 ft. land $875		6875	138 88
Foster, Edward S., 13 Grove St.....	5000		101.00
Foster, Jennie F., Mrs., 13 Grove St.....	2000		
House $9500, garage $500, 10,000 ft. land $1600, lot 1, 12,911 ft. land $2075.		13675	316.62
Foster, Mary, Mrs., 10 Cabot St.			
House $5500, lot 163, 8254 ft. land $1475, 10 Cabot St.		6975	140.90.
16,367 ft. land, Swan Rd.		1625	32.82
Foster, Hosea J., 15 Stone Ave.....	150		
House $2500, barn $400, garage $50, lot 4, 6000 ft. land $425		3375	71.21
Franklin, George W., 11 Fairmount St..	875		17.68
Franklin, Dora D., Mrs., 11 Fairmount St.			
House $6000, barn $800, 24,000 ft. land $1200		8000	161.60
Fraser, Ellen E., 9 Russell Rd.			
House $2800, lot 19, 5281 ft. land $275		3075	62.12
Freeburn, Thomas I., 35 Cabot St.....	4500		
House $10,000, garage $1000, lots 2, 4, 18,548 ft. land $2225		13225	358.05
Freeman, Jennie M., Mrs., 12 Mystic Ave.			
House $3000, lot 2, 4650 ft. land $750..		3750	75.75
French, Arthur E., 108 Highland Ave....	200		4.04
French, Charlotte S., Mrs., 108 Highland Ave.			
House $9000, lot 244 pt. 235, 19,138 ft. land $1725		10725	216.65
French, Mary H., Miss, 469 Main St.....	1200		24.24
French, William B., Heirs, 110 Church St.			
House $8000, garage $800, lot 14, 15,790 ft. land $3800, lot 15, 15,556 ft. land $3725, 111 Church St.		16325	329.76
House $6000, lot 59, 12,203 ft. land $1950, 7 Yale St.		7950	160.59
Frost, Eliza W., Mrs., 336 Main St.			
House $10,000, barn $1000, 40,140 ft. land $7225		18225	368.15
Frotton, Hannah J., Mrs., 19 Salem St.			
House $800, lot 14, 9904 ft. land $875, 17 and 19 Salem St.		1675	33.83
Frumson, Samuel, 12 Cross St.	250		
House $2000, barn $600, 2 sheds $400, 14,856 ft. land $1050		4050	86.86
Furber, Lizzie E., Mrs., 102 Church St.			

Name, Location and Description	Personal	Real	Total Tax
House $7500, pt. lot B, 9846 ft. land $2750, 100 and 102 Church St.....		10250	207.05
Gale, H. Adams, Swan Rd.....	3500		70.70
Gale, Helen V., Mrs., Swan Rd.	1000		
House $25,000, garage $1500, hennery $25, 50,000 ft. land $5000, 166,939 ft. land, back, $10,000, Swan Rd.		41525	859.00
Gallagher, Charles H., 15 Canal St.			
House $4000, 6365 ft. land $400, 15 and 17 Canal St.		4400	88.88
Galuffo, Antonio and Maria, 19 Olive St.			
Lot 3, 7500 ft. land, Swanton St.....		450	9.09
Galusha, Myra E., Mrs., et al., 30 Hillcrest parkway			
House $4500, lots 121, 122, 28,700 ft. land $575, 30 Hillcrest Parkway.....		5075	102.51
Lot 94, 13,500 ft. land $275, lots 95, 13,500 ft. land $275, Fells Rd.....		550	11.11
Gamage, Viva, Mrs., 7 Bacon St.			
House $8500, pt. lot 2, 9786 ft. land $1675		10175	205.53
Gargas, James, 330 Washington St.....	1500		30.30
Gargas, Theodore, 330 Washington St...	150		
House $2000, barn $500, 6500 ft. land $650		3150	66.66
Garland, Sarah M., Mrs., 5 Woodside Rd.	400		8.08
Garner, Romaine B., Mrs., 3 Summit Ave.			
House $6500, 10.140 ft. land $1625.....		8125	164.12
Gay, Robert P., 90 Bacon St.....	6000		121.20
Gendron, Joseph E., 22 Calumet Rd.....	1000		20.20
Gendron, Florence A., Mrs., 22 Calumet Rd.			
House $7000, garage $200, lot 21, 14,850 ft. land $2975, 22 Calumet Rd.....		10175	205.53
Gerlach, James H., 48 Everett Ave.....	600		12.12
Gerlach, Amelia C., Mrs., 48 Everett Ave.			
House $7500, barn $250, barn $200, 15,000 ft. land $3000, 28,560 ft. land, back, $2850, 48 Everett Ave.....		13800	278.76
50,000 ft. land $7500, 51,554 ft. land, back, $5150, Everett Ave.....		12650	255.53
Gerrish, George H., 3 Bacon St.....	500		
House, $6500, garage $500, lot 4, 10,768 ft. land $1825		8825	188.36
Getty, Francis E., 433 Main St.....	2500		50.50
Getty, Ada C., Mrs., 433 Main St.			
House $7500, garage $600, lot 1, 18,683 ft. land $4025		12125	244.92
Ghirardini, Angelo, 117 Cambridge St...	1000		
House $6000, garage $1000, 25,573 ft. land $4100, lot 1, 22,965 ft. land $3675..		14775	318.65
Ghirardini, William J., 2 Glen Rd.....	1500		30.30
Giacomo, Receputo, 61 Swanton St.....	200		
House $1000, store $2000, 5836 ft. land $475, 57, 59, 61 Swanton St.....		3475	74.24

Name, Location and Description	Personal	Real	Total Tax
Gifford, Alliston B., 17 Myrtle St.....	300		6.06
Gigliotti, Bernardo and Caterina R., 30 Florence St.			
House $1800, lots 3, 4, 10,812 ft. land $550		2350	47.47
Gigliotti, Maria D., 2 Tremont St.			
House $1000, pt. lot 16, 7000 ft. land $275		1275	25.75
Gigliotti, Vincenzo and Maria, 2 Tremont St.			
Lot 8, 5750 ft. land, Florence St.....		275	5.55
Gilbert, Helen R., Mrs., 9 Ridgefield Rd.			
House $7500, pt. lots 17, 18, 8921 ft. land $1525		9025	182.30
Gilbert, John C., 12 Euclid Ave.....	300		
House $4500, garage $300, lot 70, 17,847 ft. land $525.....		5325	113.63
Gillespie, Royal C., 6 Rangeley.....	2000		40.40
Gillotte, Nellie, Mrs., 12 Cedar St.			
House $1000, 5475 ft. land $275.....		1275	25.75
Gilman, John R., 38 Glen Rd.....	500		10.10
Gilman, Dorothy G., Mrs., 38 Glen Rd.			
House $3500, lot 11, pt. 10, 9450 ft. land $1125		4625	93.43
Gilmour, Ida L., Mrs., 14 Park Ave.....	1000		20.20
Gilpatric, William H., 62 Bacon St.....	500		10.10
Gilpatric, Carolyn D., Mrs., 62 Bacon St.			
House $8500, garage $500, 14,832 ft. land $4450		13450	271.69
Ginn, Edwin, 55 Bacon St.....	3500		70.70
Ginn, Marguerita C., Miss, 55 Bacon St..	2800		56.56
Ginn, Elizabeth W., Mrs., 28 Wildwood St.			
House $3500, 13,490 ft. land $2150.....		5650	114.13
Gironda, Antonio, 17 Florence St.			
Lot 10, 4480 ft. land, Florence St.....		225	4.55
Gironda, Antonio and Rachela, 17 Florence St.			
House $2200, lot 9, 4800 ft. land $250..		2450	49.49
Gleason, Charles A., 9 Fletcher St.			
Pt. lot 12, 15,671 ft. land Hemingway St.		325	6.57
Gleason, Mabel E., Mrs., 9 Fletcher St.			
Pt. lot 1, 33,120 ft. land, Myopia Hill..		1000	20.20
Gleason, Herbert E., Woodside Rd.....	300		
House $4000, lot 16a, 10,000 ft. land $200, Woodside Rd.		4200	90.90
Lot 16b, 7625 ft. land, Woodside Rd...		150	3.03
Pt. lot 118, lots 119 to 124, inc., pt. 125, 81,771 ft. land, Salisbury St.....		3275	66.15
Gleason, William H., 10 Edgehill Rd.....	1000		
House $7000, lot 23, pt. 25, 26, 8660 ft. land $1550		8550	192.91
Glendon, Patrick J., 24 Ware Rd.			
House $3200, lot 24, 6280 ft. land $250..		3450	69.69

Name, Location and Description	Personal	Real	Total Tax
Glendon, Richard P., 17 Lake St.....	200		4.04
Glendon, Johanna M., Mrs., 17 Lake St. House $1750, barn 50, 11,413 ft. land $925		2725	55.05
Glenn, Mary E., Mrs., 29 Harvard St. House $1700, lot 129, pt. 125, 3600 ft. land $250		1950	39.39
Glenn, Moses D. and Mary E., 29 Harvard St. Pt. lot 125, 1000 ft. land, Harvard St...		75	1.52
Goddard, Henry A., 12 Wolcott Rd.....	2100		42.42
Goddard, Amy L., Mrs., 12 Wolcott Rd. House $4500, lot 19, pt. 17, 18, 10,498 ft. land $1475, pt. lot 20, 9060 ft. land $1350		7325	147.96
Goddard, Walter C., 10 Hancock St.....	500		10.10
Goddard, Alice B., Mrs., 10 Hancock St. House $5500, pt. lot 52, 5500 ft. land $650		6150	124.23
Goddu, George, 16 Chestnut St.....	1000		20.20
Goddu, Isabel W., Mrs., 16 Chestnut St. House $6000, 17,672 ft. land $2825.....		8825	178.26
Goddu, Louis, 13 Madison Ave. House $6000, barn $1500, 30,000 ft. land $4800, 26,420 ft. land, above house. $4225, 3564 ft. land, back shop, $525, 13 Madison Ave.		17050	344.41
3½ acres land, east of Highland Ave...		6675	134.84
18,750 ft. land, Chestnut St.....		3000	60.60
Lots 3, 4, 27,747 ft. land, Washington St.		2775	56.05
17,286 ft. land, Washington and Lincoln Sts.		1725	34.85
Goddu, Louis H., 6 Goddu Ave.....	1500		30.30
Goddu, Della M., Mrs., 6 Goddu Ave. House $5000, 20,821 ft. land $3325.....		8325	168.16
Goddu, Napoleon, 18 Chestnut St.....	1000		20.20
Goddu, Charlotte W., Mrs., 18 Chestnut St. House $5000, 17,891 ft. land $2875.....		7875	159.07
Goff, Herbert, 12 Stratford Rd.....	125		2.52
Goff, Amy S., Mrs., 12 Stratford Rd. House $8500, garage $500, lot 6, 12,384 ft. land $3725		12725	257.05
Goff, Sarah F., Mrs.	1000		20.20
Goggin, Katherine F., Mrs., 22 Highland Ave. House, unfinished, $2000, 18,888 ft. land $575		2575	52.02
Gogliormello, Antonio, 18 Florence St. House $2300, lot 1, pt. 2, 7400 ft. land $375, 18 and 20 Florence St.....		2675	54.03
Gogliormello, Rosa M., Mrs., 18 Florence St. Pt. lot 2, 2400 ft. land, Florence St....		125	2.52
House $3000, lots 143, 147, 7331 ft. land			

Name, Location and Description	Personal	Real	Total Tax
$500 11 and 13 Irving St.....		3500	70.70
Golden, Joseph T., 735 Main St.....	200		4.04
Goldsmith, Minnie C., Mrs., 14a Park Rd. Lot 51, 11,725 ft. land, Euclid Ave.....		350	7.07
Goldthwait, Crawford, 15 Edgehill Rd...	7300		147.46
Goldthwait, Carrie C., Mrs., 15 Edgehill Rd.	350		7.07
Good, America, Mrs., rear 16 Cross St. House $500, 11,510 ft. land $575.....		1075	21.72
Good, Harry, 664 Main St.....	1300		26.26
Goodhue, Myrtle E., Mrs., 48 Cross St. House $1800, barn $100, ½ acre land $800, ⅝ acre land, back, $500.....		3200	64.64
Goodwin, Elisha, 5 Winthrop St.....	400		8.08
Gorman, John J., et al., 473 Main St....	150		3.03
Govanne, Carmela, 12 Florence St. House $1500, barn $100, 8300 ft. land $400, 10 and 12 Florence St.....		2000	40.40
Granlund, Olaf G., 7 Holton St. House $1500, shop $50, 7200 ft. land $300		1850	37.37
Grant, Aaron A., 36 Harvard St. House $1600, lot 118, pt. 114, 4350 ft. land $300		1900	38.38
Lot 23, 3490 ft. land, Florence St.....		175	3.53
Graves, Adelaide V., Mrs., 83 Washington St. House $9000, 12, 723 ft. land $2025, 16 Hillside Ave.		11025	222.70
Graves, Douglas N., 31 Everett Ave.....	5000		101.00
Graves, Allie M., Mrs., 31 Everett Ave. House $13,000, garage $800, 18,136 ft. land $6350, 31 Everett Ave.....		20150	407.03
Lot 19, 9680 ft. land, Sheffield-West....		2625	53.02
Greco, Charles R., 32 Everett Ave.....	2000		40.40
Greco, Gertrude L., Mrs., 32 Everett Ave. House $18,000, garage $400, lot 15, 20,000 ft. land $6000, 13,429 ft. land, back, $1350		25750	520.15
Green, George W., Heirs, 46 Harvard St. House $1600, lots 94, 98, pt. 102, 7262 ft. land $500		2100	42.42
Greene, Charles E., 18 Park Ave.....	400		8.08
Greene, Esau A., 46 Irving St.....	150		3.03
Gregory, Franklin E., 180 Forest St.....	1875		37.87
Gregory, Muriel D., Mrs., 180 Forest St. House $9000, barn $2000, 7 acres land $4200		15200	307.04
Grey, George H., 19 Hancock St.....	800		16.16
Grimes, James, 16 Sheridan Cir. House $1200, lots 67, 68, pt. 69, 9000 ft. land $350		1550	31.31
Grush, Merton E., 18 Everett Ave.....	600		12.12
Grush, Marion S., Mrs., 18 Everett Ave.. House $18,000, pt. lot 9, 12,000 ft. land	1500		

Name, Location and Description	Personal	Real	Total Tax
$3600, 5836 ft. land, back, $575.....		22175	478.24
Guarino, Raffaello, 49 Irving St.			
House $2000, pt. lots 91, 95, 3789 ft. land $225		2225	44.95
Guild, Robert F., 11 Norwood St.....	700		14.14
Guild, Samuel D., 161 Forest St.....	450		
House $3500, garage $400, lots 5, 13, 13,200 ft. land $650		4550	101.00
Gurney, Annie E., Mrs., 13 Hemingway St.			
House $1800, 10,440 ft. land $525.....		2325	46.96
Gurney, Estelle, Mrs., 30 Sheridan Cir.			
House $1200, garage $50, lots 73, 74, 7680 ft. land $300		1550	31.31
Gustin, Clarence H., 217 Cambridge St..	200		
House $500, barn $100, sash-house $100, ¾ acre land $200		900	22.22
Gustin, Samuel, Ridge St.....	300		
House $3000, house $150, barn $500, shed $200, hennery $100, pump-house $100, lot 4, 16 acres land $1000, 14 acres pasture $500		5550	118.17
Haggerty, Charles H., 6 Baldwin St.			
House $800, barn $50, 11,000 ft. land $450, 18,000 ft. land, back, $350.....		1650	33.33
Haggerty, James, 161 Swanton St.			
House $1400, lots 505 to 509, inc., 12,600 ft. land $750		2150	43.43
Haggerty, Nellie T., Mrs., 161 Swanton St.			
Shop $300, 6556 ft. land $650, 740 Main St.		950	19.19
Haggerty, William, 90 Cross St.			
House $1500, lots 51, 52, 5166 ft. land $200		1700	34.34
Haggerty, Mary, Mrs., 90 Cross St.			
Lots 59, 60, 5000 ft. land, Wendell St..		100	2.02
Hale, Arthur W., 6 Black Horse Ter.			
Hale, Edith W., Mrs., 6 Black Horse Ter.			
House $7500, 17, 485 ft. land $3500....		11000	222.20
Hale, Margaret G., Mrs., 44 Lloyd St.			
House $4300, pt. lots 3, 4, 5000 ft. land $800		5100	103.02
Haley Co., Inc., James V., 31 Canal St.			
35,748 ft. land, Canal St.		1775	35.85
44,034 ft. land, Canal St.		2200	44.44
Haley, Katherine L., Mrs., 31 Canal St..	500		10.10
Haley, Katherine L., Mrs., and Heirs Maurice W., 31 Canal St.			
House $5300, 6000 ft. land $350, 29 and 31 Canal St.		5650	114.13
Haley, Ellen J., Miss., 275 Washington St.			
House $2000, barn $300, lot 56, 10,034 ft. land $700, 18 Canal St.....		3000	60.60
Haley, John, 66 Holland St.			

Name, Location and Description	Personal	Real	Total Tax
House $600, 4968 ft. land $300.....		900	18.18
Hall, Alfred S., 8 Summit Ave.	350		
House $2500, 73,224 ft. land $10,975, 8 Summit Ave.		13475	279.27
Hall, Alfred S., and Henry A. Emerson, Trustees under will of Philip Waldmyer, 8 Summit Ave.			
House $4600, barn $500, 13,261 ft. land $1725, 11 Webster St.....		6825	137.86
Hall, Frank H., 4 Holton St.....	300		6.06
Hall, Hannah, Mrs., 4 Holton St.			
House $2000, shed $100, lots 94, 96, 15,250 ft. land $600, lots 90, 92, 10,000 ft. land, back, $200.....		2900	58.58
Hall, Charles H., 6 Calumet Rd.....	100		2.02
Hall, F. Lillian, Mrs., 6 Calumet Rd.....	1000		
House $7000, garage $300, pt. lots 27, 28, 29, 30, 21,102 ft. land $4650.....		11950	261.59
Hall, Emeline G., Mrs., 7 Grove St.....	1050		
House $30,000, garage $2000, 35,180 ft. land $5600, 14,120 ft. land back $575..		38175	792.35
Hall, Sherwood, Jr., 22 Glen Rd.....	500		10.10
Hall, Margaret W., Mrs., 22 Glen Rd.			
House $7000, garage $500, kennels $200, lot 7, 16,703 ft. land $2000.....		9700	195.94
Hall, William L., 9 Wedgemere Ave.....	2000		
House $20,000, garage $2000, lot 23, 17,967 ft. land $3950.....		25950	564.59
Hamilton, George H., 30 Vine St.....	400		
House $3800, 3645 ft. land $250, 50 Lincoln St.		4050	89.89
Hamilton, Grace M. and Wilmer C. Tolman, 30 Vine St.			
House $5000, lot 11, 7104 ft. land $1075, 30 and 32 Vine St.....		6075	122.72
Hamilton, Harry E., 24 Loring Ave.			
Garage $100, lots 331, 332, 333, 7200 ft. land $350, Loring Ave.....		450	9.09
Hamilton, Eilen J., Mrs., 24 Loring Ave.			
House $1500, lots 334, 335, 5000 ft. land $300		1800	36.36
Hammond, Ethel M., Mrs., 27 Hemingway St.			
House $1200, barn $50, lot B, 7340 ft. land $300		1550	31.31
Hammond, Philip, 11 Hancock St.....	500		
House $3000, garage $500, lot 57, 7500 ft. land $975.....		4475	110.60
Hammond, Edna D. P., Mrs , 11 Hancock St.			
Lots 55, 56, 15,000 ft. land, Hancock St.		1650	33.33
Hanley, Katherine T., Mrs., 83 Nelson St.			
House $1200, 5000 ft. land $450.....		1650	33.33
Hanlon, Patrick, 124 Swanton St.			

Name, Location and Description	Personal	Real	Total Tax
House $1000, 12,240 ft. land $850.....		1850	37.37
Hannon, John J., 17 Westley St.			
House $3000, 4898 ft. land $500.....		3500	70.70
Hannon, Sarah, Mrs., 791 Main St.			
House $1800, 12,050 ft. land $1200.....		3000	60.60
Hargrove, William F., 898 Main St.....	600		12.12
Harrigan, John C., 21 Glenwood Ave.			
House $1200, lots 25, 26, 6072 ft. land $250, 21 Glenwood Ave.....		1450	29.29
Lots 14, 15, 5344 ft. land, Glenwood Ave.		225	4.55
Harrington, Amasa, 9 Sanborn St	1200		24.24
Harrington, Edwin U., 5 Warren St.....	1800		36.36
Harrington, M. Winifred, Mrs., 5 Warren St.			
House $5500, garage $400, lots 57, 58, 16,550 ft. land $2650		8550	172.71
Harrington, George, 89 Bacon St.....	3000		
House $6000, 15,570 ft. land $4675, 89 Bacon St.		10675	276.23
Barn $500, 28,211 ft. land $8475, 29,700 ft. land, back; $2975, 89 Bacon St.....		11950	241.39
House $5000, 21,540 ft. land $6475, 81 Bacon St.		11475	231.80
House $6500, 14,589 ft. land $4375, 90 Church St.		10875	219.67
House $3800, garage $200, 9786 ft. land $1750, 9 Fletcher St.....		5750	116.15
Harrington, George, and Manuel H. Lombard, 89 Bacon St.			
Lots 12, 13, 21,030 ft. land, Fletcher St.		4200	84.84
Harris, Charles N., 4 Hillside Ave.....	1000		
House $3000, 10,904 ft. land $2175, 2 Hillside Ave.		5175	124.73
Harris, Sarah B., Mrs., 4 Hillside Ave.			
House $6500, 13,075 ft. land $2350, 4 Hillside Ave.		8850	178.77
House $4500, pt. lot 6, 6631 ft. land $1050, 3 Crescent Rd.....		5550	112.11
Harrold, Agnes A., Mrs., 14 Myrtle St.			
House $1500, 3579 ft. land $725.....		2225	44.95
Harrold, Charles J., 74 Nelson St.....	250		
House $1100, garage $700, 4454 ft. land $400, 76 Nelson St.....		2200	49.49
Hart, Robert W., 11 Glengarry.....	100		2.02
Hart, Winifred G., Mrs., 11 Glengarry...	200		4.04
Hart, Waldo L., 7 Edgehill Rd.....	2500		50.50
Hart, Emma M., Mrs., 7 Edgehill Rd.			
House $7500, lot 4, 8000 ft. land $1200.		8700	175.74
Hartson, Elise S., Mrs., 40 Hillcrest Parkway.			
House $4000, lot 117, 13,260 ft. land $275		4275	86.35
Hartwell, Walter C., 15 Yale St.....	350		
House $7500, lot 61, 11,221 ft. land			

Name, Location and Description	Personal	Real	Total Tax
$1800		6300	134.33
Hatch, Edward O., 10 Fairview Ter. House $5000, lot 6, 14,615 ft. land $2625		7625	154.02
Hatch, Harrison A., 26 Eaton St.....	100		2.02
Hatch, Idella G., and others, 26 Eaton St. House $1500, barn $100, garage $200, 14,166 ft. land $1850.....		3650	73.73
Hatch, Ernest W., 20 Winthrop St. House $2800, garage $700, 11,730 ft. land $1750		5250	106.05
Haven, Harry M., 27 Lloyd St.....	2200		44.44
Haven, Sarah K., Mrs., 27 Lloyd St. House $3000, lot 9, 4886 ft. land $775...		3775	76.25
Hawes, Daniel W., 7 Stevens St.....	1000		20.20
Hawes, Minnie M., Mrs., 7 Stevens St. House $4500, 17,900 ft. land $2700.....		7200	145.44
Hawes, Charles T., 15 Central St.....	1600		32.32
Hawes, Juliet W., Mrs., 15 Central St Lot 1, 14, 185 ft. land, Everett Ave....		4250	85.85
Hawes, Reuben C., 8 Winthrop St. House $2500, house $1000, house $500, barn $1200, 32,800 ft. land $6550, 662 to 672 Main St.		11750	237.35
Hawes, Rachel, Mrs., 8 Winthrop St. House $4500, 5490 ft. land $1100, 8 Winthrop St.		5600	113.12
Hayes, Charles T., 5 Laurel St. House $3500, 10,190 ft. land $1625.....		5125	103.52
Hayes, Clara J., Mrs., 5 Laurel St.....	300		6.06
Hayward, George B., 29 Crescent Rd....	600		12.12
Hayward, Nana M., Mrs., 29 Crescent Rd. House $6500, garage $500, lot 16, 7613 ft. land $1075		8075	163.11
Hazell, Margaret, Mrs., 25 Irving St. House $1400, lot 119, 3489 ft. land $200		1600	32.32
Hazeltine, Ella M., Mrs., 7 Lewis Rd. House, 5 and 7 Thompson St., $2800, house, 9 and 11 Thompson St., $2800, house, 13 and 15 Thompson St., $2800, house, 17 Thompson St., $1600, house, 19 and 21 Thompson St., $2800, shop $300, store $300, 26,000 ft. land $19,500, Thompson St.		32900	664.58
Hazeltine, James H., 7 Lewis Rd.....	550		11.11
Healey, Isabel H., Mrs., 12 Winthrop St. House $3500, garage $100, 6339 ft. land $1075		4675	94.44
Healey, Nettie K., Mrs., 3 Warren St. House $4000, pt. lots 58, 59, 12030 ft. land $1925		5925	119.68
Hedtler, Oscar, 45 Church St.....	500		10.10
Hefflon, Bertha S., Mrs., 51 Myrtle Ter. House $2500, lots 7, 8, 10,800 ft. land.. $1100		3600	72.72
Hegel, Albert E. and Helen F., 7 Chis-			

Name, Location and Description	Personal	Real	Total Tax
holm Rd.			
House $4000, lot B, 6904 ft. land $275, lot 67, 5459 ft. land $225		4500	90.90
Heintz, George, 9 Everett Ave	3500		70.70
Heintz, Eleanor J., Mrs., 9 Everett Ave.			
House $8500, garage $500, lot 3, 13,732 ft. land $4800		13800	278.76
Helpin, Joseph, 981 Main St.	200		4.04
Henderson, Lillie J., Mrs., 93 Cambridge St.			
House $3800, lot 1, 9304 ft. land $1500, 93 Cambridge St.		5300	107.06
Hennessy, Patrick J., 27 Clark St	150		3.03
Hennessy, Mary A., Mrs., 27 Clark St.			
House $2000, barn $100, 8123 ft. land $650, 25 and 27 Clark St		2750	55.55
Henry, Clarence S., 112 Highland Ave	1700		34.34
Henry, Florence L., Mrs., 112 Highland Ave.			
House $10,000, garage $600, lot 245, 15,250 ft. land $1375		11975	241.90
Henry, James E., 19 Everett Ave	1400		28.28
Hernon, Mary A., Mrs., 34 Tremont St.			
House $1500, 2344 ft. land $125		1625	32.82
Herrick, Charles H., 23 High St	100		
House $3000, 3⅝ acres land $8350		11350	231.29
Herrick, Rufus F., et al., 16 Herrick St.			
38,105 ft. land, Highland Ave		7625	154.04
16,686 ft. land, Herrick St		3000	60.60
Herrick, Rufus F., 16 Herrick St	100		2.02
Herrick, Carrie B., Mrs., 16 Herrick St.			
House $6500, 14,841 ft. land $2950		9450	190.89
Herrick, Annie E., Mrs., conservator for William H. Herrick, 81 Fletcher St.			
House $5000, 14,700 ft. land $2650, 15 Herrick St.		7650	154.53
Herrick, Annie E., Mrs., 81 Fletcher St.	250		
House $5500, 5000 ft. land $1100, 81 Fletcher St.		6600	138.37
Hersey, Harold W., 137 Mt. Vernon St	300		6.06
Hersey, Marie A., Mrs., 46 Yale St	350		
House $8000, garage $300, lot 204, 12,451 ft. land $1250		9550	199.98
Hewes, James B., 128 Forest St.			
House $1500, carriage house $200, 37,071 ft. land $2600		4300	86.86
Hewitt, Paul A., 17 Pine St	1000		20.20
Hewitt, Nellie M., Mrs., 17 Pine St	500		
House $4500, garage $400, 12,000 ft. land $2150		7050	150.51
Hicks, Elizabeth W., Mrs., 30 Prince Ave.			
House $3700, barn $400, lots 17, 19, 32,449 ft. land $2600		6700	135.34
Higgins, Alfred S., 68 Church St	1000		20.20
Higgins, Myra I., Mrs., 68 Church St.			

Name, Location and Description	Personal	Real	Total Tax
House $7000, 19,100 ft. land $4775.....		11775	237.85
Higgins, Frank H., 11 Kenwin Rd.			
House $2500, 6000 ft. land $425.....		2925	59.07
Higgins, John, 11 Arthur St.			
House $1800, lots 290, 291, 5000 ft. land $300		2100	42.42
Higgins, J. Joseph, 11 Arthur St.....	300		6.06
Higgins, Thomas F., 14 Hemingway St..	300		
House $1800, pt. lot 15, 12,950 ft. land $400	-	2200	50.50
Hight, Francis W., 19 Cabot St.....	2000		
House $8000, lot 173, 11,181 ft. land $2025		10025	242.90
Hight, H. Wadsworth, Swan Rd.....	400		8.08
Hight, Grace H., Mrs., Swan Rd.			
House $4000, lot 2, 8585 ft. land $1375, 50 Glen Rd.....		5375	108.58
Hildreth, Alfred H., 12 Chestnut St.....	500		10.10
Hill, Clarence E., 6 Wolcott Ter.			
House $4000, lot 7, 7140 ft. land $1000.		5000	101.00
Hill, George H., 10 Francis Cir.....	250		5.05
Hill, Marian E., Mrs., 10 Francis Cir.			
House $6000, garage $700, lot 3, 8318 ft. land $1325		8025	162.10
Hill, Ellen L. and Caroline E., Misses, 7 Winthrop St.			
House $6000, 15,130 ft. land $3025.....		9025	182.30
Hill, Nathaniel G., 45 Wildwood St.....	500		
House $6000, garage $300, lot 3, 16,936 ft. land $2375, 45 Wildwood St.....		8675	185.34
Hill, William W., 465 Main St.....	500		10.10
Hill, Frances W., Mrs., 465 Main St.			
House $5500, barn $200, lots A, C, 8609 ft. land $2150		7850	158.57
Hilton, Irvin, 3 Stratford Rd.....	1200		24.24
Hilton, Susie H., Mrs., 3 Stratford Rd.			
House $9500, 10,980 ft. land $3300.....		12800	258.56
Hindes, J. Churchill, 8 Cliff St.....	800		16.16
Hindes, J. Churchill and Patience C., 8 Cliff St.			
House $7000, lot 5, pt. 4, 19,942 ft. land $2900		9900	199.98
Hinds, James, 170 Forest St.			
House $4500, lot A, 8406 ft. land $425, 51 Cross St.....		4925	99.48
Lots B, C, D, 28,886 ft. land, Holton St.		1000	20.20
Lot 83, 5000 ft. land, East St.....		100	2.02
Hinds, James and Mary C., 170 Forest St.			
House $3500, barn $300, shop $50, hennery $50, 6½ acres land $5200, 4 acres woodland $1000, 170 Forest St..		10100	204.02
Hinman, Charles W., 10 Fenwick Rd....	750		
House $5500, lots 2, 3, 15,936 ft. land $2550		8050	177.76

Name, Location and Description	Personal	Real	Total Tax
Hodgdon, Carrie A., Mrs., 261 Washington St.			
House $3200, lot 17, 5000 ft. land $600.		3800	76.76
Hodge, Jacob F., 17 Edgehill Rd.....	1100		
House $8000, garage $500, 14,886 ft. land $2225		10725	238.86
Hodge, Katherine L., Mrs., 26 Pond St.			
House $1000, barn $300, barn $100, 40,000 ft. land $1200.....		2600	52.52
Holbrook, A. Miles, 40 Wildwood St.....	800		
Lot 2, pt. 1, 27,000 ft. land, Wedgemere Heights		200	20.20
House $2000, lots 271, 272, 9740 ft. land $475, 23 Garfield Ave.....		2475	50.00
House $4000, barn $1500, lot 23, 29,353 ft. land $4675, 40 Wildwood St.....		10175	205.53
Holbrook, Parker, 2 Eaton Ct.....	200		4.04
Holland, Catherine A. and Mary E., 129 Mt. Vernon St.			
House $6500, 5670 ft. land $1250, 129 Mt. Vernon St.....		7750	156.55
Holland, Julia F., Miss, 129 Mt. Vernon St.			
7500 ft. land, Holland St.....		525	10.60
Holland, Mary E., Miss., 129 Mt. Vernon St.			
7500 ft. land, Holland St.....		.525	10.60
Holland, Nora E., Mrs., 12 Hancock St...	200		
House $2500, pt. lot 51, 5500 ft. land $650		3150	67.67
Holland, Mary E., Miss, 37 Tremont St.			
House $900, 10,440 ft. land $325.....		1225	24.75
Hollins, Frederick E., 3 Symmes Rd....	1500		30.30
Holling, Frederick E. and Burton W. Hooker, 3 Symmes Rd.			
House $6000, pt. lot 1, 13,118 ft. land $2225, 9 and 11 Bacon St.....		8225	166.15
Hollins, Leila P., Mrs., 3 Symmes Rd.			
House $7000, lot 16, pt. 1, 7797 ft. land $1300, 3 Symmes Rd.....		8300	167.66
Hollins, Mary W., Mrs., 33 Maxwell Rd.			
House $3000, garage $200, pt. lots 7, 8, 9, 5567 ft. land $850.....		4050	81.81
Holton Sarah E. and Ellen C., 224 Washington St.			
House $600, 1 acre land $4000, 3 acres land, back, $4000.....		8600	173.72
Home Associates Co., Inc., The, 71 Cross St.			
Pt. lots 27, 28, 2000 ft. land $50, lots 30, 31, pt. 32, 10,400 ft. land $325, lot 37 2800 ft. land $75, lots 42, 43, 6400 ft. land $200, Highland View Ave.....		650	13.13
Lots 44, 45, 8000 ft. land, Cross St....		325	6.56
Lot 10, 2957 ft. land $75, lots 11, 12, 13,			

Name, Location and Description	Personal	Real	Total Tax
14, 14,925 ft. land $450, Middlesex Fells Ave.		525	10.60
Lot 49, 3200 ft. land $100, lots 59, 60, 61, 10,170 ft. land $300		400	8.08
Lots 78, 79, 80, 81, 82, 19,765 ft. land Verplast Ave.		575	11.62
Home for Aged People, 2 Kendall St.			
House $2500, lots 49, 234, 15,242 ft. land $775, 35 and 37 Brookside Ave.		3275	66.15
Hooper, Sidney F., 15 Foxcroft Rd.	3100		62.62
Hooper, Mary J., Mrs., 15 Foxcroft Rd.			
House $7000, garage $400, lot 142, 13,950 ft. land $2225		9625	194.92
Horn, J. Albert, 33 Loring Ave.	1000		20.20
Horn, Peter T., 33 Loring Ave.			
House $5000, lots 361, 362, 5000 ft. land $300, 29 and 31 Loring Ave.		5300	107.06
Horn, Peter T. et al., 33 Loring Ave.			
House $3000, lots 363, 364, 5000 ft. land $300, 33 Loring Ave.		3300	66.66
Horne, Mabel A., Mrs., 9 Prospect St.	5000		
House $10,000, garage $400, lot 5, pt. 4, 6, 11,500 ft. land $2525		12925	362.09
Horton, Mabel, Mrs., 16 Mystic Ave.			
House $3200, lot 3, 6104 ft. land $975		4175	84.33
Hovey, Freeland E., 6 Stratford Rd.	3500		70.70
Hovey, Freeland E. and Charles A. Lane, 6 Stratford Rd.			
Block $20,000, 6445 ft. land $7100, 13 Church St.		27100	547.42
Hovey, Freeland E. and Manuel H. Lombard, Trustees, 6 Stratford Rd.			
12,980 ft. land, Church St.		3250	65.65
Hovey, Freeland E. and Heirs James F. Pennell, 6 Stratford Rd.			
House $3100, barn $100, 8779 ft. land $4400, 41 Church St.		7600	153.52
Lot 1, 7380 ft. land, Vine St.		1100	22.22
Lot 2, 7622 ft. land, Vine St.		1150	23.23
Lot 3, 4855 ft. land, Vine St.		725	14.65
Lot 9, 7151 ft. land, Vine St.		1050	21.21
Lot 10, 7900 ft. land, Vine St.		1175	23.73
Lot 5, 9175 ft. land, Wedge Pond Rd.		725	14.65
Lot 6, 9100 ft. land, Wedge Pond Rd.		725	14.65
Lot 7, 11,000 ft. land, Wedge Pond Rd.		875	17.67
Lot 8, 7677 ft. land, Wedge Pond Rd.		625	12.62
Lot 12, 7199 ft. land, Wedge Pond Rd.		1050	21.21
House $4200, lot 4, 7405 ft. land $600, Wedge Pond Rd.		4800	96.96
Hovey, Emma M., Mrs., 6 Stratford Rd.			
House $10,000, 11,063 ft. land $3325, 6 Stratford Rd.		13325	269.17
Howard, Paul H., 23 Myrtle St.	200		4.04
Howard, Thomas M., 9 Lakeview Rd.	1200		24.24
Howard, Mary S., 9 Lakeview Rd.			

Name, Location and Description	Personal	Real	Total Tax
House $6500, lot 20, 17,370 ft. land $3475		9975	201.50
Howe, Frank C., 21 Bacon St.			
House $7500, lot 1, 8650 ft. land $1375, 21 Bacon St. and 37 M. V. Parkway....		8875	179.27
Howe, Harrison E., 9 Lawson Rd.....	1200		24.24
Hoyt, Jennie B., Mrs., 135 Forest St.			
House $3000, barn $300, 22,000 ft. land $1100, 83,860 ft. wood land $1675, 135 Forest St.		6075	122.72
Huckins, Albert K., 6 Park Ave.....	350		7.07
Hudson, George S., 39 Prospect St.			
House $4500, 21,335 ft. land $2125.....		6625	133.82
Hunkins, Luceille B., Mrs., 42 Winthrop St.			
House $4000, 16,000 ft. land $800.....		4800	96.96
Hunnewell, Andrew T., 4 Ravenscroft Rd.	3300		
House $10,000, lot 10, 13,775 ft. land $3025		13025	329.76
Hunt, Eugenia M., Mrs., 1 Woodside Rd.			
House $4500, lot 4, 12,263 ft. land $1725		6225	125.75
Hunt, Franklin L., Jr., 19 Rangeley.....	750		15.15
Hunt, Isabel W., et al., 805 Main St.			
House, 805 Main St., $900, house, 807 Main St., $300, house, 809 and 811 Main St., $800, house, 815 and 817 Main St., $600. house, 827 Main St., $400, house and store, 829 Main St., $600, barn $50, 19,300 ft. land $1925, Main St.....		5575	112.62
House, 848 and 850 Main St., $1400, house, 854 and 856 Main St., $1200, house, 6 and 8 Richardson St., $800, lot 17, 13,130 ft. land $1325, corner Main and Richardson Sts.		4725	95.45
House, 61 and 63 Richardson St., $600, house, 65 Water St., $600, lot 23, 12,000 ft. land $600, Richardson St.....		1800	36.36
House $1000, house $1000, house $800, lot 38, 12,000 ft. land $600, 58, 62, 66 Water St.		3400	68.68
Huntress, George L., 7 Central St.....	3500		70.70
Huntress, Julia P., Mrs., 7 Central St....	1500		
House $10,000, barn $1500, 17,926 ft. land $4125		15625	345.92
Hurley, Daniel E., 71 Holland St.			
Lot 20, 4981 ft. land, Holland St.....		250	5.05
Hurley, Daniel E., et al., 71 Holland St.			
House $1500, lot 22, 4944 ft. land $250		1750	35.35
Hustis, James H., 111 Church St.....	500		10.10
Huston, Freeland L., 6 Hancock St.....	1000		
House $3300, garage $300, lot 15, 5000 ft. land $650		4250	106.05
Hutchinson, Albert A., 13 Hemingway St.	3000		
Shop $1000, garage $200, bungalow $300, 5935 ft. land $300, 1021 Main St.....		1800	96.96
Hutchinson, Thomas M., et al., Hutchinson Rd.			

Name, Location and Description	Personal	Real	Total Tax
House $1800, 4½ acres land $750, 2 acres land $350		2900	58.58
Ianuzzi, John and Feliceta, 6 Spruce St.			
House $1800, 6000 ft. land $300		2100	42.42
Intenarelli, Sylvester and Angelina, 69 Florence St.			
House $3000, lots 80, 81, 84, 85, 11,200 ft. land $675, 69 Florence St		3675	74.24
Irving, Arthur P., 1 Warwick Pl	800		16.16
Irving, Wendell, 1 Edgehill Rd	2200		44.44
Irwin, John H., Ridge St.			
House $1800, barn $700, wash house $1000, 27 acres land $4000		7500	151.50
Irwin, William H., Ridge St.			
House $1400, barn $300, shed $200, 10 acres land $1500		3400	68.68
Irwin, William H., and John H., Ridge St.	2100		
6½ acres land, Ridge St		350	49.49
Isaman, Henry W., 49 Salem St	250		5.05
Isaman, Henry W., and Gertrude C., 49 Salem St.			
House $3500, lots 299, 300, 5000 ft. land $300, 27 Arthur St		3800	76.76
Ives, Frederick M., 305 Highland Ave	200		4.04
Ives, Charlotte D., Mrs., 305 Highland Ave.			
House $10,000, 15,152 ft. land $2275		12275	247.95
Jackson, George, 30 Irving St.			
House $1400, lot 120, 2800 ft. land $175		1575	31.81
Jacobs, Charles S., 19 Myrtle St	600		12.12
Jansen, Thomas E., 3 Wolcott Rd.			
House $5000, lot 14, 9360 ft. land $1300		6300	127.26
Jarabaeno, Nicola, 10 Winter St.			
House $1200, pt. lots 32, 33, 34, 15,075 ft. land $300, 8 and 10 Winter St		1500	30.30
Jenkins, George H., 12 Manchester Rd	400		8.08
Jennings, C. Edwin, 127 Church St	700		14.14
Jennings, Alice L., Mrs., 127 Church St.			
Pt. lot 3, 7360 ft. land, Church St		1175	23.74
Jensen, Hans E., 22 Chapin Ct.			
House $1000, lot 3, 3300 ft. land $200, 20 and 22 Chapin Ct		1200	24.24
Jewett, Elbridge K., 16 Calumet Rd	2200		44.44
Jewett, Alice N., Miss, 16 Calumet Rd.			
House $7000, garage $1500, lot 19, pt. 18, 16,500 ft. land $3300		11800	238.36
Johnson, Agnes W., Mrs., 35 Washington St.			
House $2800, 26,098 ft. land $6000		8800	177.76
Johnson, Amelia A., Mrs., 8 Wilson St.			
House $2000, barn $50, lots 268, 269, 5000 ft. land $250, 14 and 16 Lockwan			

Name, Location and Description	Personal	Real	Total Tax
St.		2300	46.46
House $5500, lot 7, 16,758 ft. land $850, 8 Wilson St.		6350	128.27
Johnson, Edward J., 332 Highland Ave.	800		16.16
Johnson, Mary L., Mrs., 332 Highland Ave.	7000		
House $11,000, barn $2000, pavilion $500, 46,471 ft. land $6500		20000	545.40
Johnson, Edith M., Miss, 147 Highland Ave.			
House $2000, 10,765 ft. land $850		2850	57.57
Johnson, Ella M., Mrs., 10 Elm St.			
House $1500, 12,250 ft. land $1475		2975	60.10
Johnson, Emma, Mrs., 76 Irving St.			
House $1400, lot 44, pt. 40, 4000 ft. land $250		1650	33.33
Johnson, Emma A., Mrs., 19 Irving St.			
House $3000, lot 131, pt. 127, 5088 ft. land $300		3300	66.66
Johnson, Ernest L., 12 Myrtle St.	1000		20.20
Johnson, Herbert B., 32 Calumet Rd.	1400		28.28
Johnson, Lena E., Mrs., 32 Calumet Rd.			
House $9500, garage $500, lot 10, 14,198 ft. land $2275		12275	247.95
Johnson, James E., 6 Reservoir St.	400		8.08
Johnson, Grace D., Mrs., 6 Reservoir St.			
House $2200, garage $300, lots 9, 10, 11, 12, 32,865 ft. land $1650		4150	83.83
Johnson, Mary, Miss, 41 Glen Rd.			
House $6500, lot 4, 9807 ft. land $1370.		7875	159.08
Jones, Florence C., Mrs., 10 Sanborn St.	500		10.10
Jones, Marguerite D., Mrs., 11 Crescent Rd.			
House $5000, pt. lot 4, 5221 ft. land $775		5775	116.65
Jones, Marshall W., 326 Highland Ave.	4000		80.80
Jones, Annie M., Mrs., 326 Highland Ave.	1200		
House $15,000, barn $2800, 50,872 ft. land $7125, 3200 ft. land, back, $150		25075	530.76
Jones, William P. and Nettie M., 68 Harvard St.			
House $1600, lot 58, pt. 54, 4357 ft. land $250, lots 62, 66, 5810 ft. land, 66 and 68 Harvard St.		2050	41.41
Jones, Sarah E., Mrs., 28 Harvard St.			
House $1500, barn $200, lot 130, pt. 126, 3082 ft. land $200, 28 Harvard St.		1900	38.38
Pt. lot 9, 6780 ft. land $350, pt. lot 10, 10,920 ft. land $550, Chester St.		900	18.18
Jordan, Fred B., 36 Glen Rd.	700		14.14
Jordan, Helen F. M., Mrs., 36 Glen Rd.			
House $3500, garage $100, pt. lots 9, 10, 8300 ft. land $1600		4600	92.92
Josephson, Gustave A., 5 Watson Pl.			
House $2000, lots 62, 63, 4952 ft. land $200		2200	44.44
Josephson, Hgalmar N., 3 Watson Pl.			

Name, Location and Description	Personal	Real	Total Tax
House $2000, lot 64, 5368 ft. land $200.		2200	44.44
Josephson, Hilda, Mrs., 29 Cross St.			
House $1000, barn $200, 41,952 ft. land $2925		4125	83.32
Joslin, Ralph E., 14 Wildwood St.....	2000		
House $8000, 11,599 ft. land $2125.....		10125	244.92
Joslin, Ralph E., and Charles Zueblin, Trustees, 14 Wildwood St.			
House $20,000, 60,230 ft. land $8425, 1½ acres land $5000, 316 Highland Ave....		33425	675.18
Jouett, Mark R., Jr., 16 Brooks St.....	600		
House $5500, garage $600, lot 4, 10,645 ft. land $1600		7700	167.66
Jourdon, Michael J., 80 Nelson St.			
House $1000, 4524 ft. land $400		1400	28.28
Joy, Fred, 78 Washington St.....	100		2.02
Joy, Fred, Alice and Minnie B., 78 Washington St.			
House $4500, pergola $500, 20,000 ft. land $4800, 78 Washington St.....		9800	197.96
Judkins, Charles S., 72 Bacon St.....	1500		
House $8500, lot 1, 13,050 ft. land $3925		12425	281.28
Kagan, Joseph L., 27 Arthur St.....	100		2.02
Kane, John W., 394 Main St.			
House $1500, 12,000 ft. land $2525, 33,396 ft. land, back, $2025.....		6050	124.21
Karcher Theodore, 727 Washington St..	200		4.04
Keady, Abbie, Mrs., 30 Farrow St.			
House $600, 8601 ft. land $425.....		1025	20.70
Kearns, Mary J., Mrs., 2 Holton St.			
House $2200, lots 93, 95, 97, 19,725 ft. land $800		3000	60.60
Keehn, Alice V., Mrs., 23 Hancock St.			
House $1200, lot 13, 15,000 ft. land $1950		3150	63.63
Keepers, Ernest, 117 Church St.....	1000		
House $10,500, pt. lot 6, 16,421 ft. land $3275		13775	298.45
Kelley, E. Florence, Mrs., 45 Fletcher St.	3500		
House $7500, garage $1500, 13,898 ft. land $2775, 45 Fletcher St.....		11775	308.55
Kelley, Arthur S., 48 Lloyd St.....	1500		
House $4500, pt. lot 3, 4600 ft. land $725		5225	135.85
Kelley, Charles W., 18 Oxford St.....	1000		20.20
Kelley, Lovil P., Mrs., 18 Oxford St.			
House $4000, garage $100, lot 64, 11,222 ft. land $2025		6125	123.72
Kelley, Chester B., 25 Foxcroft Rd.....	1000		20.20
Kelley, Helen W., Mrs., 25 Foxcroft Rd..	1000		
House $9000, garage $400, lot 140, 16,164 ft. land $2575		11975	262.10
Kelley, Daniel, 4 Dix St.....	1000		
Pt. lot 199, 10,547 ft. land, Appalachian Rd.		325	26.76
Pt. lot 200, 8354 ft. land, Reservoir St..		250	5.05

Name, Location and Description	Personal	Real	Total Tax
Kelley, Martha A., Mrs., 4 Dix St.			
House $10,000, 10,154 ft. land $2750, 4 Dix St.		12750	257.55
House $2500, 4600 ft. land $2525, 1 Elmwood Ave.		5025	101.50
Kelley, Daniel, and Daniel W. Hawes, 23 Railroad Ave.			
House, 39 Railroad Ave., $1400, barn $300, shed $100, house, 43 Railroad Ave., $800, 7296 ft. land $1825, Railroad Ave.		4425	89.38
House, 53 and 55 Railroad Ave., $500, house, 16 Winchester Pl., $400, house, 18 Winchester Pl., $500, 6672 ft. land $1675, Railroad Ave. and Winchester Pl.		3075	62.11
House, $800, 10635 ft. land $2125, 13 Winchester Pl.		2925	59.09
Kelley, Daniel J., 11 Mystic Ave.			
House $5200, lot 1, 5631 ft. land $950		6150	124.23
Kelley, Delia M. V., Mrs., 31 Nelson St.			
House $1500, lot 6, 3893 ft. land $400		1900	38.38
Kelley, Frances C., Mrs., 3 Willow St.			
16,035 ft. land, Church St.		2575	52.01
House $8500, garage $400, 20,498 ft. land $2450, 3 Willow St.		11350	229.27
Kelley, Joshua C., 5 Sheffield-West	3000		
House $9500, lot 2, 9880 ft. land $2975, 6030 ft. land, back, $600		13075	324.72
Kelley, Kate, Mrs., 31 Swanton St.			
House, $1000, 10,187 ft. land $800, 31 and 33 Swanton St.		1800	36.36
Kelley, Mark, Heirs, 15 Arthur St.			
House $1800, lots 292 and 293, 5000 ft. land $300		2100	42.42
Kelley, Mary, Mrs., 11 Hill St.			
House $800, 10,890 ft. land $425		1225	24.75
Kelley, Orion, 43 Church St.	500		10.10
Kelley & Hawes Co., 23 Railroad Ave.			
Stable $9000, garage $2000, 9089 ft. land $3175, 23 Railroad Ave.		14175	286.34
Barn and livery $2000, storage-house $10,000, 10,140 ft. land $5075, Park St.		17075	344.92
Garage $45,000, 10,895 ft. land $5450, 8 Winchester Pl.		50450	1019.09
Kellogg, Nellie J., Mrs., 86 Church St.			
House $4500, barn $50, 10,000 ft. land $2500, 86 Church St.		7050	142.41
House $3500, 8500 ft. land $1950, 7 Lagrange St.		5450	110.09
Kellough, Eva T., Miss, 6 Lakeview Rd.			
House $6000, lot 18, 11,577 ft. land $2675		8675	175.23
Kemp, Hiram A., Heirs, 30 Mt. Pleasant St.			
House $4000, barn $500, 39,073 ft. land $6250		10750	217.15
Kendall, Charles E., 28 Washington St.	400		8.08
Kendall, Sarah A., Mrs., 28 Washington			

Name, Location and Description	Personal	Real	Total Tax
St.			
House $1800, garage $100, 8164 ft. land $2050		3950	79.79
Kendall, Elizabeth H., Mrs., 7 Symmes Rd.			
House $5700, lot 14, 7301 ft. land $1175		6875	138.87
Kenerson, Edward H., 14 Brooks St.	1000		
House $7000, garage $100, 15,492 ft. land $2225		9325	208.56
Kennedy, Joseph C., 170 Mt. Vernon St.	2000		40.40
Kennedy, Alice L., Mrs., 170 Mt. Vernon St.			
House $7500, barn $700, 14,968 ft. land $3000, 170 Mt. Vernon St.		11200	232.30
House $3000, 7000 ft. land $1550, 134 Mt. Vernon St.		4550	91.91
House, 130 Mt. Vernon St., $5000, house, 3 Kendall St., $1200, 10,345 ft. land $1250, Mt. Vernon and Kendall Sts.		7450	150.49
Kennedy, Patrick J., Heirs, 13 Oak St.			
House $1200, 6450 ft. land $450		1650	33.33
Kerr, Frederick N., 1 Lakeview Rd.	1500		30.30
Kerrigan, Celia, Mrs., 104 Cross St.	50		
House $1500, barn $100, lots 1, 2, 3, 4, 13,310 ft. land $525, pt. lot 105, 1945 ft. land, back, $50		2175	43.94
Kerrigan, George, 22 Vine St.	900		18.18
Kerrigan, John, Heirs, 79 Swanton St.			
House $300, 16,810 ft. land $1175		1475	29.80
Kerrison, John C., and Florence M., 13 Lakeview Rd.			
House $9000, lot 22, pt. 23, 12,188 ft. land $2925		11925	240.88
Kerrison, Florence M., Mrs., 13 Lakeview Rd.			
Lot 28, 11,789 ft. land, Ravenscroft Rd.		2600	52.52
Keyes, Louis G., 38 Eaton St.	700		14.14
Kidder, Arthur A., 29 Everett Ave.	4500		90.90
Kidder, Mary W., Mrs., 29 Everett Ave.	4000		
House $17,000, garage $1000, 17,693 ft. land $6200, 29 Everett Ave.		24200	569.64
Lot 20, 9576 ft. land, Sheffield-West		2575	52.02
Kidder, Everett F., 17 Symmes Rd.	1500		
House $6000, lot 19, 4757 ft. land $750		6750	166.65
Kilcoyne, John, 21 Chester St.	150		
House $1200, barn $100, 18,464 ft. land $1100		2400	51.51
Kilcoyne, Kate C., Mrs., 21 Chester St.			
Lots 7, 8, 28,793 ft. land $1450, Chester St., pt. lot 2, 8000 ft. land $400, Washington St.		1850	37.37
House $500, 10,100 ft. land $500, 8 Spruce St.		1000	20.20
Kimball, Daniel W., 11 Wildwood St.			
House, unfinished, $2000, 20,870 ft. land			

Name, Location and Description	Personal	Real	Total Tax
$3750, 11 Wildwood St.....		5750	116.15
62,352 ft. land, Palmer St.....		2500	50.50
23,943 ft. land, Willow St.....		950	19.19
2 acres land, under water, Lake St....		200	4.04
Kimball, Jean S., Mrs., 29 Wedgemere Ave.	1500		
House $13,500, garage $1500, pt. lots 83, 84, 18,048 ft. land $3250.....		18250	399.00
Pt. lots 83, 84, 12,909 ft. land $2325, pt. lot 85, 15,398 ft. land $2775, Foxcroft Rd.		5100	103.02
Lot 86, 15,290 ft. land, Yale St.....		2150	43.43
Kimball, Reuben M., 45 M. V. Parkway..	1000		20.20
Kinsley, Charles E., 99 Cambridge St...	1000		
House $5000, barn $700, 10,102 ft. land $1625, 5503 ft. land, back, $775.....		8100	183.82
Kirkpatrick, George, 8 Fairmount St....	300		
House, 8 Fairmount St., $5500, house, 10 Fairmount St., $3000, 62,500 ft. land $3125, lot 19, 19,261 ft. land $1350, Fairmount St.		12975	268.19
Klyce, Scudder, 12 Highland Ter.			
House $4500, 19,384 ft. land $975.....		5475	110.60
Knapp, Cherry C., et al., 8 Chestnut St.			
House $1800, 18,125 ft. land $2900.....		4700	94.94
Kneeland, Martin D., 20 Symmes Rd.			
House $5800, lot 9, 6500 ft. land $1050, 20 Symmes Rd.....		6850	138.27
House $5000, garage $200, lot 20, 7700 ft. land $775, Everell Rd.....		5975	120.68
Kneeland, William A., 157 Highland Ave.	100		
House $5000, lot 1, pt. 12, 8524 ft. land $950		5950	122.21
Knight, Alfred E., 32 Grove St.....	800		16.16
Knight, Agnes M., Mrs., 32 Grove St.			
House $3000, barn $200, 23,900 ft. land $2650, 20,000 ft. land, back, $600.....		6450	130.29
Knight, Frank H., 4 Ridgeway.....	4000		80.80
Knight, Thomas S., 50 Oxford St.			
House $7500, lots 200, 201, 17,642 ft. land $2800		10300	208.06
Knowlton, Frank W., 16 Park Rd.....	1200		24.24
Kramer, Walter S., 20 Sheffield Rd.....	3000		
House $7500, garage $700, pt. lots 36, 37, 11,354 ft. land $3400.....		11600	294.92
Kronquist, Henrietta P., Mrs., 30 Water St.			
House $2500, lot B, 5955 ft. land $375, 28 and 30 Water St.....		2875	58.08
Laird, Addie M., Mrs., 16 Clematis St.			
House $2800, barn $100, lot 4, 5400 ft. land $325, 16 Clematis St.....		3225	65.15
House $7000, lots 2, 3, 7093 ft. land $1200, 25, 27, 29 Vine St.....		8200	165.64

Name, Location and Description	Personal	Real	Total Tax
Lake, Stephen D., 17 Clematis St.....	300		6.06
Lake, Frances, Mrs., 17 Clematis St. House $4500, garage $200, lot 10, 13,029 ft. land $775		5475	110.60
Lally, Patrick J., 33 Kirk St. House $1800, lots 297, 298, 5000 ft. land $300, 25 Arthur St.....		2100	42.42
House $1800, lots 166, 167, 5000 ft. land $300, 31 and 33 Kirk St.....		2100	42.42
House $3500, lots 168, 169, 5000 ft. land $300, 81 and 83 Loring Ave.....		3800	76.76
Lampee, Charles I., 9 Foxcroft Rd.....	600		12.12
Lampee, Marion C., Mrs., 9 Foxcroft Rd. House $8000, lot 143, 13,950 ft. land $2225		10225	206.55
Lampee, Thomas C., 3 Lewis Rd.....	500		10.10
Lane, Charles A., 37 Glen Rd.....	700		
House $3700, barn $400, lot 5, 10,224 ft. land $1225, lot 5, 10,405 ft. land, back, $1050		6375	142.92
Lane, Julia E., Mrs., 75 Nelson St. House $1000, 5040 ft. land $450.....		1450	29.29
Lane, Oscar C., 20 Bacon St.....	500		10.10
Langford, Catherine R., Miss, 85 Wendell St. House $1000, lots 95, 96, 5000 ft. land $300		1300	26.26
Langley, Stephen S., 5 Cambridge St....	1000		20.20
Langley, Ella J., Mrs., 5 Cambridge St. House, 5 Cambridge St., $5000, house, 11 Cambridge St., $2000, 183,000 ft. land $14,650, Cambridge St.		21650	437.33
3¼ acres pasture, Arlington St.....		1625	32.82
Laraway, Jonas A., 177 Forest St. House $5000, garage $1500, 11,000 ft. land $2425, 5 Wildwood St.		8925	180.28
Laraway, Jonas A., Trustee, 177 Forest St. Barn $500, shop $100, 4582 ft. land $2500, Park St.		3100	62.62
House, unfinished, $1500, 5391 ft. land $1175, 11 Myrtle St.		2675	54.03
25¾ acres tillage and woodland, Cambridge St.		1550	31.31
Laraway, Mary F., Mrs., 177 Forest St. House $5000, 72,934 ft. land $1550, 177 Forest St.		6550	132.31
House $3000, 7180 ft. land $350, 181 Forest St.		3350	67.67
House $3000, 24,833 ft. land $3225, 199 and 201 Washington St.....		6225	125.75
House $1500, 3240 ft. land $425, 203 Washington St.		1925	38.88
Building $2000, 2373 ft. land $3325, 578 Main St.		5325	107.56

Name, Location and Description	Personal	Real	Total Tax
House $4000, 8000 ft. land $6000, 7688 ft. land, back, $1925, 610 Main St.....		11925	240.88
House $2000, barn $800, 10,000 ft. land $100, 13,420 ft. land, back, $125, 761 Main St.		3925	79.28
House $1500, house $1300, house $1500, house $1500, house $600, 7545 ft. land $5650, Purington Pl.		12050	243.41
House $1000, 2060 ft. land $1550, 10 Thompson St.		2550	51.51
Larson, Ida M., Mrs., 993 Main St.			
House $3000, lot 7, 14,750 ft. land $750, 993 Main St.		3750	75.75
Barn $800, lot 10, 8050 ft. land $325, Russell Rd.		1125	22.72
Lot 11, 3203 ft. land $125, lot 12, 3091 ft. land $125, Russell Rd.....		250	5.04
Larson, Ida M., Trustee, 993 Main St.			
Lot 92, 3163 ft. land, Sheridan Cir....		125	2.52
Lot 94, 3624 ft. land, Sheridan Cir.....		150	3.03
Latham, Mary E., Heirs, 78 Harvard St.			
House $1500, lot 34, pt. 30, 4357 ft. land $250		1750	35.35
Latremore, Lewis W., 11 Lawrence St...	1000		20.20
Latremore, Emily M., Mrs., 11 Lawrence St.			
House $4500, hennery $50, lot 14, 9813 ft. land $1175		5725	115.65
Laughran, Lawrence J., 15 Manchester Rd.	4000		
Shop $5000, shop $100, 3 storehouses $1200, boiler house $1500, shed $400, 79,620 ft. land $3175, 18 Cross St.....		11375	310.58
Laughran, Rose D., Mrs., 15 Manchester Rd.			
House $6000, garage $400, lot 7, pt. 6, 7300 ft. land $1250		7650	154.53
Lawrence, Grace, Miss, 16 Forest Cir.			
House $2800, 17,785 ft. land $350		3150	63.63
Lawson, Charles T., 296 Washington St..	500		
House $2000, barn $100, 5000 ft. land $500, 320 Washington St.....		2600	62.62
Lawson, Margaret S., Mrs., 296 Washington St.			
House $2000, barn $200, 19,412 ft. land $1950, 296 Washington St.....		4150	83.83
Lawson, Theodore W., 296 Washington St.	300		6.06
Lawton, Dennis, 31 Pond St.....	100		
House $800, barn $100, ¾ acre land $650		1550	33.33
5½ acres land and woodland, Pond St.		1000	20.20
Lawton, Otto A., 80 Cambridge St.....	2500		50.50
Lawton, Grace, Mrs., 80 Cambridge St.			
House $25,000, 126,166 ft. land $15,150..		40150	912.03
Lazelle, Emilie M., Mrs., 11 Symmes Rd.			
House $5500, lot 12, 5809 ft. land $925		6425	129.78

Name, Location and Description	Personal	Real	Total Tax
Learned, Frederick H., 83 Walnut St....	500		
House $3500, lot 46, 4693 ft. land $375, 22 Lebanon St.		3875	88.38
Learned, Alice M., Mrs., 83 Walnut St.			
Lot 47, 4664 ft. land, Lebanon St.....		375	7.57
Le Duc, Margaret E., Mrs., 205 M. V. Parkway			
House $4300, 4330 ft. land $875.. ..		5175	104.54
Lee, W. Creighton, 7 Pine St.....	1000		
13,315 ft. land, Hillside Ave.....		2000	60.60
Lefavour, Fay H., Mrs., 4 Herrick St.			
House $7000, lot 7, 6300 ft. land $1250		8250	166.65
Lentine, Sam, 51 Irving St.			
House $2000, lot 87, pt. 91, 4689 ft. land $275		2275	45.95
Leonard, Frank, 5 Harvard St.			
House $1500, lot 161, 3000 ft. land $200		1700	34.34
Le Royer, Charles P., 8 Everett Ave.....	500		10.10
Lewis, Benjamin, 14 Norwood St.....	700		14.14
Lewis, Elmer E., 20 Maxwell Rd.....	300		6.06
Lewis, Minnie E., Mrs., 20 Maxwell Rd.			
House $3200, lot 8, 5225 ft. land $775..		¼ 3975	80.30
Libby, Horace K., 165 Forest St.....	800		16.16
Libby, Florence M., Mrs., 165 Forest St.			
House $4000, garage $500, lots 2, 16, 14,385 ft. land $700.....		5200	105.04
Limpus, Helen G., Mrs., Chesterford Rd.			
House $5000, lot 20a 12,050 ft. land $250		5250	106.05
Linscott, Daniel C., 20 Central St.....	500		10.10
Linscott, Harriet R., Mrs., 20 Central St.			
House $6000, lot 1, 7125 ft. land $1650		7650	154.53
Liscomb, Mabel S., Mrs., 21 Washington St.	500		10.10
Little, Alfred E., 19 Everett Ave.....	800		16.16
Little, Georgie R., Mrs., 19 Everett Ave.			
House $4000, barn $500, 34,268 ft. land $10,275		14775	298.45
Little, Robert H. and Albert M., 179 Cambridge St.	4400		88.88
Little, Robert H., Arthur T., and Albert M., 179 Cambridge St.			
House $3000, barn $200, pigeon house $500, 1 acre land $2000, 8½ acres land $3825, 179 and 181 Cambridge St.....		9525	192.40
Little, Mary, Heirs, 164 Cambridge St.			
House $2000, barn $800, barn $400, barn $200, shed $100, greenhouse $3000, greenhouse $1500, sashhouse $400, 1 acre land $2000, 7½ acres land $2250, 3¼ acres pasture, back, $375.....		13025	263.10
Littlefield, Georgiana, Mrs., 203 Highland Ave.			
House $2500, barn $100, 17,745 ft. land $2475		5075	102.51

Name, Location and Description	Personal	Real	Total Tax
Livingstone, James R., 30 Stevens St....	300		6.06
Livor, John E., 1 Lewis Rd.....	1400		28.28
Lochman, George H., 16 Kenwin Rd.....	800		16.16
Locke, Arthur C., Ridge St.....	300		6.06
Locke, George L., Ridge St.....	2575		
House $2400, garage $500, barn $1800, squash-house $3500, boiler-house $100, 33 acres land $4100, 13 acres pasture 17 acres woodland $850		13900	332.80
Locke, Harry D., Ridge St.....	350		7.07
Locke, Varnum P., et al., 132 Cambridge St.			
10 acres land, back, Cambridge St....		2500	50.50
Locke, Varnum P., 132 Cambridge St....	300		6.06
Locke, Elizabeth, Mrs., 132 Cambridge St.			
House $900, barn $800, 20,000 ft. land $1600, 5 acres land, back, $1500, 30 acres pasture, back, $3000, 5 acres woodland, back, $400		8200	165.64
Locke, Wendell W., Ridge St.....	750		15.15
Locke, Willard R., Ridge St.....	200		4.04
Locke, Wilbur S., 37 Dix St.....	125		2.52
Locke, Sarah K., Mrs., 37 Dix St.....	2000		40.40
Lockshin, Harry, Dothan St.....	450		
House $1800, barn $200, lot 171, 9753 ft. land $100		2100	51.51
Lombard, Arthur C., 105 Church St.....	8000		161.60
Lombard, Estella H., Mrs., 105 Church St.			
House $15,000, barn $3000, lot 17, 16,-500 ft. land $4125		22125	446.92
Lombard, Manuel H., 92 Church St.....	4000		80.80
Lombard, Anna J., Mrs., 92 Church St.			
House $12,000, garage $400, 16,431 ft. land $4925		17325	349.97
Longfield, Henry M., 54 Nelson St.			
House $1000, lot 18, 4514 ft. land $400.		1400	28.28
Loomis, Corinne V., Miss, Appalachian Rd.	150		3.03
Lord, James B., 10 Pine St.....	7350		
House $11,000, barn $1000, 53,077 ft. land $10,600		22600	604.99
Louigro, Maro, 27 Florence St.			
House $400, lots 24, 25, 9344 ft. land $475, lots 28, 29, 9640 ft. land $475.....		1350	27.27
Lovering, Edwin N., 6 Hillside Ave.....	400		8.08
Lovering, Helen H., Mrs., 6 Hillside Ave.			
House $5500, garage $200, lot 3, pt. 4, 5, 10,791 ft. land $1950.....		7650	154 53
Lowe, John A., 2 Park Ave.....	300		6.06
Lowell, W. Holbrook, 4 Lakeview Rd....	1000		20.20
Lowell, Marion I. S., Mrs., 4 Lakeview Rd.			
House $7000, lot 15, 11,143 ft. land $2675		9675	195.44

Name, Location and Description	Personal	Real	Total Tax
Lucas, Archibald, 10 Chester St.			
House $1500, shed $25, 5100 ft. land $300		1825	36.86
Luce, Edith M., Mrs., 19 Edgehill Rd....	1500		
House $7500, garage $700, lot 9,, 8950 ft. land $1425		9625	224.72
Luce, Thomas D., Jr., 9 Lewis Rd.....	150		3.03
Luce, Mary W., Mrs., 9 Lewis Rd.....	600		12.12
Luce, Thomas D., Jr., Trustee, 9 Lewis Rd.			
House $4500, 11,240 ft. land $2600, 112 Church St. and 2 Glen Rd.....		7100	143.42
House $3000, 6234 ft. land $1375, 117 Mt. Vernon St.		4375	88.38
Lundblad, A. Oscar, 19 Lockwan St.			
House $2000, lots 229, 230, 231, 232, 10,-000 ft. land $500.....		2500	50.50
Lunt, Sarah F., Mrs., 1 Myrtle St.			
House $3500, lot 3, 17,814 ft. land $3200, 4 Fairview Ter.....		6700	135.34
Luongo, Dominick, 7 Florence St.....	300		6.06
Luongo, Carmela, 7 Florence St.			
House $600, lot 15, 10,500 ft. land $400, 7 Tremont St.		1000	20.20
House $1100, shop $1500, 4175 ft. land $325, 7 Florence St.....		2925	59.08
Luongo, Carmene, 7 Florence St.....	300		6.06
Luongo, Emidao, 26 Shepard Ct.			
House $1400, 8326 ft. land $325.....		1725	34.85
Lots 2, 3, 8010 ft. land $250, lot 11, 5344 ft. land $150, Fitzgerald Ave.....		400	8.08
Luongo, Giovanni and Rosinna, 46 Florence St.			
House $1800, lot 7, pt. 6, 8625 ft. land $425		2225	44.95
Lutes, John L., 31 Vine St.			
House $2000, 7598 ft. land $1150, 31 Vine St.		3150	63.63
House $1500, 6804 ft. land $2725, 650 Main St.		4225	85.35
Lydon, Bridget, Mrs., 38 Pickering St.			
House $1500, 7902 ft. land $400.....		1900	38.38
Lydon, Sarah C., Mrs., 9 Lloyd St.			
House $3000, lot 14, 4976 ft. land $750.		3750	75.75
Lynam, Fanny, Miss, 21 Nelson St.			
House $1500, lot 1, 4502 ft. land $450, 21 Nelson St.		1950	39.39
Lynch, Andrew J., et al., 9 Grove Pl.			
House $600, 14,235 ft. land $575.....		1175	23.73
Lynch, Ellen, Mrs., 55 Pond St.			
House $800, 17,670 ft. land $900.....		1700	34.34
Lynch, James J., 45 Pond St.			
House $500, 16,800 ft. land $500.....		1000	20.20
Lynch, John, 132 Swanton St.....	1400		
House, 132 Swanton St., $2800, barn $150, store, 136 Swanton St., $300, 12,-			

Name, Location and Description	Personal	Real	Total Tax
020 ft. land $850, Swanton St.....		4100	111.10
Lynch, Gertrude E., 132 Swanton St.			
House $900, lot 14, 10,540 ft. land $525, 13 Tremont St.		1425	28.78
Lynch, Mary F., Miss, 247 Swanton St.			
House $1000, lot 318, 3296 ft. land $200		1200	24.24
Lynch, Michael, 57 Pond St.....	150		
5 acres land, Pond St.....		2000	43.43
Lyons, Michael E., Heirs, 27 Oak St.			
House, 27 Oak St., $2000, house, 20 Holland St., $800, 11,670 ft. land $825, Oak St.		3625	73.23
MacAlman, John H., 42 Everett Ave.....	4000		80.80
MacAlman, Florence N., Mrs., 42 Everett Ave.			
House $14,000, garage $2000, lot 1, 13,110 ft. land $3550, lots 11, 12, 13, A, 56,318 ft. land $5625		25175	508.53
MacDonald, Frederick C., 195 Forest St.	500		10.10
MacDonald, Helen M., Mrs., 195 Forest St.			
House $2000, 4 henneries $250, 47,775 ft. land $475, 197 Forest St.....		2725	55.05
Store $1200, lot 17, 6099 ft. land $350, Forest St.		1550	31.31
MacDonald, Alexander S., 11 Edgehill Rd.	1000		20.20
MacDonald, Hazel H., Mrs., 11 Edgehill Rd.			
House $8500, lot 6, 8000 ft. land $1200.		9700	195.94
MacDonald, John J., 13 Kendall St.			
House $2500, 30,440 ft. land $1825, 41 and 43 Canal St.		4325	87.36
Macdonald, Louisa H., Mrs., 141 Washington St.			
House $3000, barn $200, 6908 ft. land $1300, 141 Washington St.....		4500	90.90
Macdonald, Louisa H., and William O. Dupee, 141 Washington St.			
House $1800, 6778 ft. land $1225, 145 Washington St.		2825	61.10
MacKenzie, Donald W., Henry St.....	300		6.06
MacKenzie, Jennie A., Mrs., Henry St.			
House $1000, lot 227, 10,915 ft. land $100		1100	22.22
MacKenzie, Kenneth and Warren, Henry St.			
Lot 228, 10,600 ft. land, Henry St.....		100	2.02
Mackesy, Hannah and Mary, Misses, 68 Nelson St.			
House $1500, 5783 ft. land $525, 68 and 70 Nelson St.		2025	40.90
Mackesy, Thomas J., 4 Norwood St.			
3155 ft. land, Nelson St.....		275	5.55
MacKinnon, Allan P., 7 Glengarry.....	650		13.13
MacLellan, Abigail J., Mrs., 59 Cross St.	450		

Name, Location and Description	Personal	Real	Total Tax
House $1200, barn $200, lot 3, 5000 ft. land $300, 59 Cross St.....		1700	43.43
Lots 5, 7, 9, 11, pts. 13, 15, 165, 166, 39,550 ft. land, Cross St.....		800	16.16
Lot 85, 5000 ft. land, East St.....		100	2.02
MacLellan, Joseph, 59 Cross St.			
Lots 8, 10, 14, 15,000 ft. land $600, lot 87, 5000 ft. land $100, East St.....		700	14.14
MacPhie, Sarah J., Mrs., 7 Fells Rd.			
House $5500, lot 237, 14,842 ft. land $900		6400	129.28
Maddison, Arthur N., 20 Wedgemere Ave.	2300		46.46
Maddocks, John A., 3 Woodside Rd.....	1000		20.20
Maddocks, Edith K., Mrs., 3 Woodside Rd.			
House $6500, garage $600, lot 5, 14,154 ft. land $1700		8800	177.76
Magill, George A., 26 Cabot St.....	500		10.10
Magill, Edna L., Mrs., 26 Cabot St.			
House $7000, lot 8, 7289 ft. land $1175..		8175	165.14
Maguire, Edward F., 13 Elmwood Ave...	600		12.12
Maguire, James, 21 Lincoln St.			
House $3500, toolhouse $100, 32,112 ft. land $2250		5850	118.17
Maguire, John F., 17 Russell Rd.			
House $2500, lot 15, 3173 ft. land $150..		2650	53.53
Maguire, Mary, Mrs., 30 Westley St.			
House $1800, lot 19, 4939 ft. land $500, 30 and 32 Westley St.....		2300	46.46
Maguire, Patrick J., 14 Kendall St.....	1500		30.30
Maher, Catherine, Mrs., 9 Florence St...	50		
House $1500, 10,000 ft. land $500.....		2000	41.41
Main, Charles R., 31 Prospect St.....	800		16.16
Main, Charles T., 14 Herrick St.....	3500		
House $8000, garage $1000, 16,242 ft. land $3350, 14 Herrick St.....		12350	320.17
House $11,000, garage $1500, 16,995 ft. land $1700, 31 Prospect St.....		14200	286.84
Malloy, James, 9 Baldwin St.			
House $800, lot 3, 7860 ft. land $325....		1125	22.72
Maloney, Bridget M., Miss, 360 Washington St.	400		
House and store $2500, lot 169, 3236 ft. land $325, 358 and 360 Washington St.		2825	65.14
Mansfield, Jessie F., Mrs., 13 Highland View Ave.			
House $3000, lot 33, pt. 32, 5360 ft. land $150		3150	63.63
Manter, May T. A., Mrs., 6 Ridgefield Rd.			
House $7000, lot 30, 7850 ft. land $1425		8425	170.18
Marble, Walter P., 149 Highland Ave.			
House $5300, 7513 ft. land $750.....		6050	122.21
Marchant, Alfred H., 14 Rangeley.....	2500		50.50
Marchant, Harry A., 148 Cambridge St..	800		16.16
Marchese, Salvatore, 95 Irving St.....	300		6.06
Marchese, Salvatore and Josephine, 95			

Name, Location and Description	Personal	Real	Total Tax
Irving St.			
House $1300, barn $100, store $300, lot 7, pt. 11, 4112 ft. land $250, lots 1, 3, 5280 ft. land $275		2225	44.95
Marion, Annie B., Mrs., 8 Alben St.			
House $3200, lot 4, 8184 ft. land $500, 8 Alben St., lots 5, 6, 16,200 ft. land $500, Highland Ave.		4200	84.84
Marion, Sarah N. W., Mrs., 161 Mt. Vernon St.			
Shop $1000, lot 39, 4000 ft. land $200, 972 Main St.		1200	24.24
Marrone, Josephine, Mrs., 19 Holland St.			
House $3000, 10,000 ft. land $650, 19 Holland St.		3650	73.73
House $800, 10,513 ft. land $675, 35 Oak St.		1475	29.80
Marsh, Isabel, Mrs., 20 Hillcrest Parkway			
House $3000, garage $600, lot 225, 14,019 ft. land $425, 20 Hillcrest Parkway		4025	81.30
Lot 228, 17,378 ft. land, Fells Rd.		875	17.68
Marsh, Jessie A., Miss, Swan Rd.			
House $4000, 39,170 ft. land $3925		7925	160.09
Marshall, William R., 7 Cliff St.	4000		80.80
Marston, John P., 30 Everett Ave.	4500		90.90
Marston, Elizabeth W., Mrs., 30 Everett Ave.			
House $14,000, 15,000 ft. land $4500, 9120 ft. land, back, $900		19400	391.88
Martin, Mary S., Mrs., 228 Highland Ave.			
House $5500, lot 12, 10,050 ft. land $1700		7200	145.44
Martin, Patrick H., 40 Pickering St.			
House $1300, 6953 ft. land $350		1650	33.33
Martin, William, 94 Church St.	2500		
House $12,000, garage $100, 22,846 ft. land $6850		18950	433.29
Martinson, Augusta, Mrs., 78 Sheridan Cir.			
House $1200, lot 88, 3163 ft. land $100.		1300	26.26
Mason, Charles H., 43 Wedgemere Ave.	1100		
Lot 182½, 4580 ft. land, Yale St.		175	25.75
Mason, Anna M., Mrs., 43 Wedgemere Ave.			
House $6500, garage $250, lot 182, 12,000 ft. land $1800		8550	172.71
Mason, Clifford O., 8 Glen Rd.	1000		20.20
Mason, Martha S., Mrs., 8 Grove St.	1500		
House $6000, barn $800, 30,407 ft. land $4875		11675	266.14
Mason, John N., et al., 26 Mt. Pleasant St.			
Lot 1, 10,721 ft. land, Hillside Ave.		1925	38.89
Mason, John N., 26 Mt. Pleasant St.			
House $3500, lot 20, 13,706 ft. land			

Name, Location and Description	Personal	Real	Total Tax
$2475, 26 Mt. Pleasant St.....		5975	120.70
Mason, Emma H., Mrs., 26 Mt. Pleasant.. St.			
House $1500, lot 14, 6254 ft. land $875, 26 Crescent Rd.		2075	47.98
Mason, Lillian T., Mrs., 11 Lloyd St.			
House $3000, lot 13, 5027 ft. land $750..		3750	75.75
Mason, Elizabeth N., Mrs., 298 Main St..	1500		30.30
Mason, Elizabeth N. and M. Alice, 298 Main St.			
House, 298 Main St., $5000, barn $500, house, 288 and 290 Main St., $7500, 40,000 ft. land $6400, 27,800 ft. land, back, $1675, Main St.....		21075	425.72
Matherson, Edward S., 125 Cambridge St.	300		6.06
Matherson, Stephen C. and Edward S., 125 Cambridge St.			
House $7000, pt. lots 33, 34, 15,824 ft. land $2375		9375	189.37
Mathews, Mary A., Mrs., 22 Lincoln St.			
House $2000, lot 3, 5500 ft. land $375..		2375	47.98
Mattero, Cimino and Anna, 96 Swanton St.			
House $700, 3380 ft. land $200, 3035 ft. land, back, $125		1025	20.70
Mawn, Dominick, Heirs, 44 Canal St.			
House $1700, barn $100, lot 59, 11,550 ft. land $575		2375	47.98
Mawn. Margaret A., Mrs., 25 Hemingway St.			
House $1000, lot C. 6930 ft. land $275..		1275	25.75
Maxwell, Charles F., 5 Bacon St.			
House $8500, lot 3, 10,976 ft. land $1875		10375	209.57
May, Marcus B., 19 Sheffield Rd.....	800		16.16
May, Gertrude J., Mrs., 19 Sheffield Rd.			
House $7000, lot 24, 9936 ft. land $2975, 7200 ft. land, back, $725.....		10700	216.14
Maynard, Herbert E., 80 Church St.....	500		10.10
Maynard, Mary T., Mrs., 80 Church St.			
House $4000, 8640 ft. land $2150.....		6150	124.23
Maynard, William H., 79 Church St.....	3500		
House $11,500, barn $3000, 20,000 ft. land $5000, 20,040 ft. land, back, $2000, 79 Church St.		21500	505.00
House, 14 and 16 Fletcher St., $4000, house, 18 and 20 Fletcher St., $4000 house, 22 and 24 Fletcher St., $4000 house, 28 Fletcher St., $4000, lots, 1, 2, 3, 4, 54,200 ft. land $9750, Fletcher St.		25750	520.15
House, 16 Wildwood St., $2500, house, 1 and 2 Wildwood Ter., $5000, house, 3 Wildwood Ter., $2000, house, 4 Wildwood Ter., $3000, house, 5 Wildwood Ter., $2000, shop $400, 53,700 ft. land $6450, Wildwood Ter.		21350	431.27

Name, Location and Description	Personal	Real	Total Tax
McCaffery, Edward and Sarah O., 73 Irving St.			
House, unfinished, $4000, lots 27, 31, 35, 39, 43, 47, 51, 20,643 ft. land, $1025.....		5025	101.50
McCall, Samuel W., and Ella T., Myopia Rd.	9000		181.80
McCall, Ella T., Mrs., Myopia Rd.			
House $22,500, barn $2000, lot 3, 171,000 ft. land $5125, Myopia Rd.....		29625	598.42
McCarron, Bridget, Mrs., 63 Wendell St.			
House $1800, shed $100, lots 89, 90, 5080 ft. land $300		2200	44.44
McCarron, John, 35 White St.			
House $1500, shed $50, 31,284 ft. land $1875, 35 White St.....		3425	69.18
McCarron, John, et al., 35 White St.			
House $3300, house $3700, lot 9, 10,890 ft. land $650, 41 and 43 White St.....		7650	154.53
McCarthy, Charles F., 452 Main St.....	300		6.06
McCarthy, Nora T., Mrs., 452 Main St.			
House $2300, barn $200, 17,940 ft. land $3950, 2500 ft. land, back, $100.....		6550	132.31
McCarthy, Andrew J., et al., 55 Swanton St.			
House, 49 Swanton St., $1000, house, 53 and 55 Swanton St., $1600, shed $50, 12,360 ft. land $875, 10,000 ft. land, back, $500, Swanton St.....		4025	81.30
McCarthy, Emma C., Trustee, 432 Main St.			
House $3000, lot 3, 3700 ft. land $825, 432 Main St.		3825	77.26
McCarthy, Florence M., Mrs., 31 Irving St.			
House $1400, lot 115, 3462 ft. land $200		1600	32.32
McCarthy, Victoria F., Mrs., 42 Harvard St.			
House $1600, lot 106, pt. 102, 4357 ft. land $300, 42 Harvard St.....		1900	38.38
Lots 21, 22, 6980 ft. land, Florence St..		350	7.07
McCormack, Thomas E., 8 Chapin Ct.			
House $1000, lot 1, 3300 ft. land $200, 8 and 10 Chapin Ct.		1200	24.24
McCue, James P., 16 Sheridan Cir.			
House $1500, lots 113, 115, 117, 119, pt. 121, 14,101 ft. land $575, 16 Sheridan Cir.		2075	41.92
Lot 124, 3812 ft. land, Sheridan Cir....		150	3.03
Lots 129, 130, 6307 ft. land, Main St...		250	5.05
McCullough, Catherine, 31 Forest St.			
House $1500, lot 80, 4500 ft. land $275..		1775	35.85
McCush, Ann, Mrs., 62 Richardson St.			
House $1200, lot 9. 12,400 ft. land $625		1825	36.87
McDermott, Katherine, Mrs., 22 Lincoln St.			

Name, Location and Description	Personal	Real	Total Tax
House, 76 and 78 Swanton St., $3000, barn $100, house, 82 and 84 Swanton St., $1200, 11,100 ft. land $875, Swanton St.		5175	104.54
House, 11 Olive St., $800, house, 19 Olive St., $900, house, 23 Olive St., $700, 39,700 ft. land $1200, Olive St.		3600	72.72
House, 14 Olive St., $800, house, 18 Olive St., $900, 29,400 ft. land $875, Olive St.		2575	52.02
13,500 ft. land, Lincoln St.		800	16.16
McDonald, William P., 30 Oak St.		100	2.02
McDonald, Allan J., 968 Main St.			
House $2500, lots 2, 3, 4, 9045 ft. land $550		3050	61.60
McDonald, Elizabeth T., Mrs., 10 Hill St.			
Lot 1, 7400 ft. land, Hill St.		300	6.06
McDonald, Agnes D., Miss, 92 Bacon St.	800		16.16
McDonald, Ida E., Mrs., 92 Bacon St.			
House $10,000, 14,867 ft. land $4450		14450	291.89
McDonald, Robert E., 44 Wedgemere Ave.	2500		50.50
McDonald, Lucy, Mrs., 44 Wedgemere Ave.			
House $9000, garage $1000, lot 132, pt. 131, 18,000 ft. land $2700		12700	256.54
McDonough, Abbie T., Mrs., 11 Glenwood Ave.			
House $2000, lots 35, 36, 7104 ft. land $300, 9 and 11 Glenwood Ave.		2300	46.46
McElhaney, Mary, Miss, 7 Baldwin St.			
House $1500, barn $200, 16,641 ft. land $650		2350	47.47
McElhaney, Mary, Miss, et al., 7 Baldwin St.			
11,830 ft. land, Holton St.		475	9.60
McElhaney, Margaret, Mrs., 24 Shepard Ct.			
House $1200, lot 21, 11,104 ft. land $450		1650	33.33
McElhiney, Alphonso M., 11 Clark St.			
House $700, 3000 ft. land $175, 3140 ft. land, back, $25		900	18.18
McFeeley, Neil, 16 Bridge St.			
House $1200, 7960 ft. land $550, 25 Oak St.		1750	35.35
McGaragle, Joseph W., 26 Oxford St.	1200		24.24
McGaragle, Anita S., Mrs., 26 Oxford St.			
House $7000, lot 62, 11,222 ft. land $2025		9025	182.30
McGill, William H., 21 Oxford St.	1600		
Lot 5, 11,210 ft. land, Bacon St.		3375	100.49
McGill, Evelyn H., Mrs., 21 Oxford St.			
House $5500, garage $200, lot 69, 11,966 ft. land $2150		7850	158.57
McGourty, Catherine, Mrs., 10 Loring Ave.			
House $1800, barn $50, lots 340, 341,			

Name, Location and Description	Personal	Real	Total Tax
5000 ft. land $300, 10 and 12 Loring Ave.		2150	43.43
McGovern, Terrance, 27 Loring Ave. House $3000, lots 359, 360, 5000 ft. land $250, 27 Loring Ave.		3250	65.65
McGowan, Patrick, 2½ Clark St. House $1200, 4520 ft. land $275		1475	29.80
McGowan, Rose, Mrs., 49 Canal St. House $800, 19,700 ft. land $1000, 49 and 51 Canal St.		2200	44.44
McHugh, Patrick, 17 Cedar St. House $800, 9937 ft. land $500		1300	26.26
McHugh, Peter P., 54 Salem St. House $1000, pt. lots 6, 7, 12,860 ft. land $650, 54 and 56 Salem St.		1650	33.33
House $1000, 4526 ft. land $275, 4 Clark St.		1275	25.75
McHugh, Delia A., Mrs., 54 Salem St. House $1000, pt. lot 8, 6100 ft. land $300, 50 and 52 Salem St.		1300	26.26
McIntosh, Charlotte A., Mrs., 21 Stone Ave. House $3600, lots 6, 7, 12,000 ft. land $850		4450	89.89
McKenzie, Edward P., 5 Middlesex St.	150		3.03
McLean, C. Garfield, 309 Washington St.	400		8.08
McLean, Helen E., Mrs., 62 Highland Ave. House $3200, garage $200, lot 203, 17,440 ft. land $875		4275	86.36
McLean, John A., 51 Forest St. House $2700, toolhouse $50, lots 8, 9, 10,814 ft. land $650		3400	68.68
McLean, William S., 6 Winthrop St. House $4500, lot C, 4651 ft. land $925		5425	109.58
McMahon, Susan, Heirs, 39 Salem St. House $1000, lot 12, 8820 ft. land $525		1525	30.80
McManus, John H., 49 Cross St. House $800, 17,840 ft. land $900		1700	34.34
McMillan, Mary H., Mrs., 9 Cottage Ave. House $2000, 5188 ft. land $1150		3150	63.63
McMinamin, John F., 18 Highland View Ter. House $2500, hennery $50, lots 39, 40, 41, 9600 ft. land $300, 18 Highland View Ter.		2850	57.57
McMinamin, Harriet E., Mrs., 18 Highland View Ter. Lot 52, 3200 ft. land, Highland View Ter.		100	2.02
McNally, Anna L., Mrs., 15 Eaton St. House $2000, 6255 ft. land $825, 15 Eaton St.		2825	57.07
House, 15 Winchester Pl., $800, house, 17 and 19 Winchester Pl., $1500, 9620 ft. land $1450, Winchester Pl.		3750	75.75

Name, Location and Description	Personal	Real	Total Tax
McNamara, John J., and Margaret W., 5 Russell Rd.			
House $2300, lot 21, 4608 ft. land $225..		2525	51.00
McNeill, G. Leonard, 39 Grove St.			
House $9500, lot 1, 11,985 ft. land $1200		10700	216.14
McNelly, John F., 12 Hancock St.....	100		2.02
McNulty, Mary, Mrs., 48 Wendell St.			
House $2000, 5000 ft. land $300.....		2300	46.46
McPartland, Thomas, 16 Chapin Ct.			
House $1000, lot 2, 3300 ft. land $200, 16 and 18 Chapin Ct.....		1200	24.24
McRea, Melvin L., 15 Vine St.....	250		5.05
Mead, George N. P., 27 Church St.....	4000		80.80
Mead, Jennie H. M., Mrs., 27 Church St.			
House $6000, 4365 ft. land $4375.....		10375	209.58
Mead, Gurdon I., 35 Central St.....	550		11.11
Merrill, Frank H., 10 Oxford St.....	1500		30.30
Merrill, Esther C., Mrs., 10 Oxford St.			
House $13,000, garage $1500, pt. lot 18, 15,045 ft. land $3300, 10 Oxford St.....		17800	359.56
Merrill, Raymond, 6 Crescent Rd.....	700		14.14
Merrill, Martha K., Mrs., 6 Crescent Rd.			
House $5000, pt. lots 10, 12, 5925 ft. land $825		5825	117.67
Merritt, Nathaniel J., 158 Washington St.	1200		24.24
Meskell, David, 3 Clark St.			
House $700, 3000 ft. land $175, 1950 ft. land, back, $25, 3 Clark St.....		900	18.18
House $700, 3000 ft. land $175, 3440 ft. land, back, $25, 5 Clark St.....		900	18.18
House $800, 3000 ft. land $175, 1820 ft. land, back, $25, 15 Clark St.....		1000	20.20
House $900, 3000 ft. land $175, 1380 ft. land, back, $25, 17 Clark St.....		1100	22.22
Messenger, Edward M., 389 Washington St.			
House $4000, barn $800, 24,234 ft. land $1700		6500	131.30
Metcalf, Ellen E., Mrs., 9 Madison Ave.			
House $3000, barn $100, 27,970 ft. land $4475		7575	153.02
Metcalf, Henry C., 31 Sheffield Rd.....	900		18.18
Metcalf, Mary J., Mrs., 31 Sheffield Rd...	1300		
House $11,000, lot 18, 12,015 ft. land $3600		13600	321.18
Metcalf, Joel H., 7 Lewis Rd.....	450		9.09
Metcalf, Percival B., 12 Glen Rd.....	600		
House $4500, barn $800, lot 9, 13,400 ft. land $1600, 12 Glen Rd.....		6900	151.50
House $3500, 10,000 ft. land $1400, 8 Glen Rd.		4900	98.98
Garage $500, garage $200, 10,435 ft. land $1050, 10 Glen Rd.....		1750	35.35
Metcalf, Robert B., 10 Wildwood St.....	550		
House $4500, 9322 ft. land $1875.....		6375	139.88

Name, Location and Description	Personal	Real	Total Tax
Methodist Society, Trustees			
House $4000, hennery $50, 5990 ft. land $1200, 17 Myrtle St.		5250	106.05
Meyer, John C., 3 Sheffield Rd.	9500		191.90
Meyer, Amelia, Mrs., 3 Sheffield Rd.			
House $11,000, garage $1500, garage $300, lot 32, 7907 ft. land $2375, lots A, B, 10,285 ft. land, back, $2150		17325	349.93
Miley, J. Henry, 8 Mystic Ave.	550		11.11
Miley, Mary S., Mrs., 8 Mystic Ave.			
House $3500, lot 1, 4100 ft. land $650		4150	83.83
Miller, Clarence C., 10 Lagrange St.	800		16.16
Miller, Harriet H., Mrs., 10 Lagrange St.			
House $5000, garage $300, 9475 ft. land $2175		7475	151.00
Miller, Henry C., 121 Church. St.			
House $6000, lot 5, pt. 6, 16,169 ft. land $2900, lot 4, pt. 3, 21,758 ft. land $3475, 121 Church St.		12375	249.97
House $4000, barn $1500, 20,000 ft. land $5000, 20,040 ft. land, back, $2000, 77 Church St.		12500	252.50
Block $7500, 3698 ft. land $5925, 10, 14, 16 Mt. Vernon St.		13425	271.18
Block $6000, 2796 ft. land $1950, 44, 46, 48 Mt. Vernon St.		7950	160.59
11,064 ft. land, Norwood St.		2425	48.98
Miller, Mary H., Mrs., 121 Church St.			
House $1200, 11,489 ft. land $2525, 4 Norwood St.		3725	75.25
Miller, Loris A., 14 Manchester Rd.	1100		22.22
Miller, Stanley R., 7 Lagrange St.	2500		50.50
Miller, Anna W., Mrs., 7 Lagrange St.	1200		24.24
Mills, Carlton P., Arlington St.			
House, $7000, lot 3 B, 43,529 ft. land $1525, lot 4 B, 54,346 ft. land $1900		10425	210.58
Milne, Christina T., et al., 44 Lincoln St.			
House $800, house $100, 2 greenhouses $500, 1 greenhouse $50, 15,841 ft. land $950		2400	48.48
Mirabelli, Luigi, 11 Irving St.			
Lots 159, 163, 164, 165, 12,737 ft. land, Washington St.		1275	25.75
Mitchell, Charles L., 4 Summit Ave.	100		2.02
Mitchell, Eliza C., Miss, 4 Summit Ave.			
House $8000, 12,100 ft. land $1925		9925	200.49
Mitchell, Norman M., 287 Highland Ave.	500		10.10
Mitten, Edmond W., Dunster Lane	150		
House $200, lot 256, 3895 ft. land $50		250	8.08
Mitten, James C., Dunster Lane.			
House $1500 lots 257, 258, 9281 ft. land $100, Dunster Lane		1600	32.32
House $75, lot 259, 6265 ft. land $75, Dunster Lane		150	3.03
Mitten, Harry L., 9 Park Ave.	400		8.08

Name, Location and Description	Personal	Real	Total Tax
Mobbs, Anna E., Mrs., 19 Lake St. House $2000, house $1200, 24,800 ft. land $1500, 19 and 21 Lake St.....		4700	94.94
Moffett, Mary C., Mrs., 25 Wildwood St. House $6500, 17,400 ft. land, $2775, 17,050 ft. land, back, $350, 25 Wildwood St.		9625	194.44
Molair, Frank, 40 Irving St. House $1600, lot 100, pt. 104, 4200 ft. land $250		1850	37.37
Molinaro, Domenico, 57 Harvard St. House $3700, lot 73, pt. 69, 4400 ft. land $300, 55 and 57 Harvard St.....		4000	80.80
Monahan, Mary, Mrs., 79 Nelson St. House, $1000, lot 5, 5000 ft. land $450..		1450	29.29
Mooney, Francis P., 4 Symmes Rd.....	400		8.08
Mooney, Mary C., Mrs., 4 Symmes Rd. House $4700, garage $400, lot 1, 6000 ft. land $950		6050	122.21
Mooney, Patrick J., 4 Westley St. House $2500, 6000 ft. land $600, 4 and 6 Westley St.		3100	62.62
Mooney, Mary J., Mrs., 4 Westley St. House, 194 and 196 Washington St., $3000, house, 6 Nelson St., $1000, 7300 ft. land $950, Washington St.....		4950	99.99
Moore, Abby L., Miss, 85 Walnut St. House $1400, 6838 ft. land $1025.....		2425	48.98
Moore, Fredrika, Miss, 31 Church St....	1000		20.20
Moore, Susan, Mrs., 6 Pond St. House $550, barn $50, ½ acre land $600		1200	24.24
Moorhouse, William R., 38 Cabot St.....	1500		
House $8000, garage $1500, lots 5, 7, 23,515 ft. land $2850, 34 Cabot St.....		12350	279.77
Moran, Charlotte R., Mrs., 7 Grove Pl. Pt. lot 12, 11,599 ft. land, Hemingway St.		225	455
Moran, J. Walter, 52 Wedgemere Ave....	500		10.10
Moran, Lena L., Mrs., 52 Wedgemere Ave.	1000		
House $8500, garage $1000, pt. lots 128, 129, 13,500 ft. land $2025.....		11525	253.00
Moreland, Agnes S., Mrs., 14 Manchester Rd. House $4300, lot 9, 5382 ft. land $925..		5225	105.55
Morgan, Cora M., Mrs., 420 Main St. House $5000, 20,000 ft. land, $4200, 12,000 ft. land, back, $500.....		9700	195.94
Morrill, Charles W., 38 Rangeley.....	1500		30.30
Morrill, George E., 24 Vine St.....	200		4.04
Morrill, Grace A., Miss, 8 Sheffield-West	2500		
House $12,000, garage $1000, lot 21, 9270 ft. land $2500		15500	363.60
Morris, Edward A., 7 Sheffield-West....	3000		
House $7500, lot 3, 7725 ft. land $2075, 3848 ft. land, back, $375.....		9950	261.55

Name, Location and Description	Personal	Real	Total Tax
Morris, Thomas, 18 Mystic Ave.			
House $3500, 15,800 ft. land $2525, 18 Mystic Ave.		6025	121.70
House $2500, 4000 ft. land $600, 11 Maxwell Rd.		3100	62.62
House $2000, house $2000, lot 1, pt. 2, 10,973 ft. land $775, 514 and 518 Washington St.		4775	96.45
Morrow, John G., Pine Grove Park			
House $2000, lots 53, 54, 6240 ft. land $200		2200	44.44
Morse, Ellen M., Mrs., 64 Cross St.			
House $1250, lots 658, 659, 5000 ft. land $250		1500	30.30
Morse, George H., 64 Cross St.			
Lot 54, 11,220 ft. land. Euclid Ave.		450	9.09
Morton, Alfred H., 15 Ridgefield Rd.	6500		131.30
Morton, Alice H., Mrs., 15 Ridgefield Rd.			
House $7500, garage $500, lot 16, 13,500 ft. land $2150		10150	205.03
Moseley, Frank, 36 Everett Ave.	9600		
Lots 16, 17, 26,634 ft. land, Everett Ave.		4000	274.72
Moseley, Martha A., Mrs., 36 Everett Ave.			
House $14,000, lot 19, 11,148 ft. land $3350, lot 18, 12,737 ft. land $1900, 36 Everett Ave.		19250	388.85
Mossman, Charles T., 5 Wolcott Ter.			
House $5500, lots 8, 9, 21,230 ft. land $2875		8375	169.18
Mottollo, Guiseppe, 20 Spruce St.			
House, 20 Spruce St., $500, house, 22 and 24 Spruce St., $1600, 10,320 ft. land $425, Spruce St.		2525	5100
Moulton, Harry W., 14 Lloyd St.	750		15.15
Moulton, Mildred F., Mrs., 14 Lloyd St.			
House $3500, lot 18, 5477 ft. land $825		4325	87.36
Mudge, Arthur W., 7 Wedgemere Ave.	2600		52.52
Mudge Alice, Mrs., 7 Wedgemere Ave.			
House $13,000, garage $800, lot 24, 15,970 ft. land $3525		17325	349.96
Muir, Robena, Mrs., 34 Lloyd St.			
House $4500, lot 6, pt. 5, 7606 ft. land $1225		5725	115.65
Mulholland, William H., 9 Warren St.	1000		
House $4000, barn $400, lots 54, 55, 13,000 ft. land $2075		6475	151.00
Mullen, Alexander J., 6 Bridge St.			
House $1100, barn $100, 11,766 ft. land $1400		2600	52.52
Mulligan, Margaret, Miss, 735 Main St.			
House $1500, 15,460 ft. land $1075		2575	52.02
Munro, Charles E., 79 Brookside Ave.	250		5.05
Munro, Charles E. and Jessie, 79 Brookside Ave.			

Name, Location and Description	Personal	Real	Total Tax
House $1500, lot 204, pt. 203, 5049 ft. land $200, 79 and 81 Brookside Ave....		1700	34.34
Munrce, Harriet C., Mrs., 1 EverettAve...	300		6.06
Munroe, John L., 5 Cottage Ave.....	1000		20.20
Munroe, Ruth, Mrs., 5 Cottage Ave.			
House $4000, garage $100, 8847 ft. land $1950, 3 and 5 Cottage Ave.....		6050	122.21
Murdock, Maria, Miss, 64 Church St.			
House $7000, 18,846 ft. land $4700.....		11700	236.34
Murphy, Daniel, 30 Salem St.....	600		
House, 28 Salem St., $1500, barn $50, house, 30 Salem St., $2500, lot 4, pt. 5, 18,840 ft. land $1125, Salem St.....		5175	116.66
Lots 8, 9, 14,298 ft. land, Forest St.....		700	14.14
Murphy, Annie, Mrs., 30 Salem St.			
Lot 70, 7389 ft. land, Chisholm Rd.....		300	6.06
53,980 ft. land, Canal St.....		500	10.10
14,000 ft. land, Salem St.....		275	5.55
House $4000, lot 20, 5440 ft. land $375 26 and 28 Clark St.....		4375	88.38
Lot 18, 5635 ft. land $400, lot 19, 5434 ft. land $375, Clark St.....		775	15.65
Murphy, Ellen L., et al., 14 Mason St.			
House $8000, 22,570 ft. land $2250, 14 Mason St.		10250	207.05
Murphy, Ellen L., Mrs., 14 Mason St.			
5716 ft. land, Mason St.....		575	11.62
Murphy, Ellen M., Mrs., 9 Clark St.			
House $700, lot 11, 3000 ft. land $175, 3600 ft. land, back, $25.....		900	18.18
Murphy, Jeremiah, 15 Lake St.			
House $1500, barn $100, 13,554 ft. land $1075, 13 and 15 Lake St.....		2675	54.04
Murphy, Margaret D., Mrs., 10 Manchester Rd.			
House $4500, lot 11, 5250 ft. land $900..		5400	109.08
Murphy, Marietta L., Mrs., 61 Fletcher St.			
House $4500, lot 87, 10,728 ft. land $2150		6650	134.33
Murray, James S., 97 M. V. Parkway....	500		10.10
Murray, Elsie, Mrs., 97 M. V. Parkway			
House $6000, 6988 ft. land $1125.....		7125	143.92
Murray, John A., 788 Main St.....	2000		40.40
Murray, Catherine L., Miss, 788 Main St.			
House $1600, barn $200, 13,700 ft. land $1375		3175	64.14
Murray, John J., 23 Salem St.			
House $3500, lot 18, 9917 ft. land $875, 23 and 25 Salem St.....		4375	88.38
Lots 82, 83, 8388 ft. land, Sheridan Cir.		325	6.56
Murray, Caroline J., Mrs., 607 Main St.			
House $1000, lot 212, pt. 213, 4721 ft. land $200, 61 Brookside Ave.....		1200	24.24
House $1000, lot 214, pt. 213, 4720 ft. land $200, 63 Brookside Ave.....		1200	24.24
House $2000, 16,896 ft. land $1700, 760			

Name, Location and Description	Personal	Real	Total Tax
and 762 Main St.		3700	74.74
House $3500, 3600 ft. land $1075, 3 and 5 Elmwood Ave.		4575	92.42
House $1200, 4408 ft. land $275, 10 and 12 Clark St.		1475	29.80
Lot 91, 5000 ft. land, East St.		100	2.02
Lots 4, 5, 6, 18,386 ft. land, back, Cross St.		550	11.11
Murray, William J., 607 Main St.	300		6.06
Musselman, Elizabeth S., Mrs., 12 Manchester Rd.			
House $4500, lot 10, 5298 ft. land $900		5400	109.08
Nash, Gertrude S., Mrs., 7 Myrtle St.			
House $4000, 9200 ft. land $2025, 7 and 9 Myrtle St.		6025	121.70
Nash, Howard D., 31 Wildwood St.	700		
House $5500, barn $800, 17,128 ft. land $2750		9050	196.95
Neiley, George, 5 Wolcott Rd.	4500		90.90
Neiley, Alice L., Mrs., 5 Wolcott Rd.			
House $4500, garage $1500, lots 3, 4, 42,387 ft. land $5500, 5 Wolcott Rd.		11500	232.30
Lot 21, 138, 834 ft. land, Myopia Rd.		3500	70.70
Lot 22, 122,186 ft. land, McCall Rd.		1975	39.90
Nelson, Bridget, Miss, 82 Cross St.			
House $400, 1 acre land $1600, 2⅜ acres land, back, $1500, lots 49, 50, 53, 54, 55, 13,632 ft. land $550, 86 Cross St.		4050	81.81
Nelson, Margaret, Mrs., 82 Cross St.			
House $1000, barn $50, 40,000 ft. land $1600, 82 Cross St.		2650	53.53
Nelson, Elin J., Mrs., 8 Stone Ave.			
Lot 23, 4350 ft. land, Stone Ave.		300	6.06
Nelson, Ellen G., Mrs., 24 Water St.			
House $1200, barn $100, lot A, 5955 ft. land $350, 24 and 26 Water St.		1650	33.33
Lots 101, 103, 7332 ft. land, Sheridan Cir.		300	6.06
Nelson, Evelyn M., Mrs., 45 Yale St.			
House $10,000, lots 202, 263, 17,248 ft. land $1400		11400	230.28
Nelson, John T., 20 Cedar St.			
House $1400, 5265 ft. land $275		1675	33.84
Nelson, Patrick, 253 Swanton St.			
House $1800, lots 310, 311, 316, 317, 14,172 ft. land $850, 251 and 253 Swanton St.		2650	53.53
2 acres, pasture, Hill St.		400	8.08
New Hope Baptist Church			
30,274 ft. land, Washington St.		1525	30.80
Newman, Harriet L., Mrs., 5 Summit Ave.			
House $8500, 8990 ft. land $1350		9850	198.97
House $7500, 11,066 ft. land $225, 201 M. V. Parkway		9725	196.44

Name, Location and Description	Personal	Real	Total Tax
Newman, Mary A., Mrs., 35 Central St.			
House $4000, 18,872 ft. land $4725.....		8725	176.25
Newman, Sewall E., 9 Cliff St.....	1000		20.20
Newman, Mabel D., Mrs., 9 Cliff St.			
House $9500, garage $1000, lot 7, pt. 8,			
13,760 ft. land $2200		12700	256.54
Nichols, Harry G., 30 Hillcrest Parkway	600		
Lot 119, 12,639 ft. land, Hillcrest Park-			
way		250	17.17
Nichols, Grace S., Mrs., 30 Hillcrest Park way			
Lot 118, 13,072 ft. land $250, lot 120,			
11,444 ft. land $250, Hillcrest Parkway		500	10.10
Nichols, Nathaniel M., 10 Hillside Ave....	300		6.06
Nickerson, Dora M., Mrs., 18 Grove St.	900		
House $5000, barn $500, 106,177 ft. land			
$7425		12925	279.26
Nickerson, Emma F., Mrs., 172 Highland Ave.			
House $4500, 11,383 ft. land $1375.....		5875	118.68
Nickerson, Erastus W., 25 Calumet Rd...	2000		40.40
Nickerson, Mahala F., Mrs., 25 Calumet Rd.			
House $12,000, lot 57, 16,680 ft. land			
$3675		15675	316.64
Nickerson, Freeman, 13 Cabot St.....	1400		28.28
Nickerson, Georgiana, Mrs., 13 Cabot St.			
House $9000, lot 170, 11,181 ft. land			
$2025		11025	222.70
Nickerson, Herbert H., 93 Church St....	2500		
House $18,000, garage $2500, 31,586 ft.			
land $8850.....		29350	643.37
Nickerson, Percy C., 41 Glen Rd.....	500		10.10
Nolan, Joseph J., 9 Hancock St.			
House $3300, lot 58, 7500 ft. land $975...		4275	86.35
Noonan, Elizabeth J., Mrs., 23 Nelson St.			
House $1500, lot 2,, 5410 ft. land $550,			
23 Nelson St.		2050	41.41
House $1500, lot 3, 4672 ft. land $475, 25			
Nelson St.		1975	39.90
Lots 180, 181, 5000 ft. land, Kirk St....		200	4.04
Noonan, Patrick, 54 Canal St.	200		
House $3400, barn $400, lot 60, 11,500			
ft. land $575, 54 Canal St.....		4375	92.42
House $600, pt. lot D, 3780 ft. land $150,			
21 Hemingway St.		750	15.15
House $1600, barn $200, pt. lot 2, 4000			
ft land $250, 8 Clematis St.....		2050	41.41
Lot 24, 12,000 ft. land, Richardson St..		600	12.12
Lot 10, 8533 ft. land $350, lot 71, 6358			
ft. land $250, Chisholm Rd., lot 72,			
10,454 ft. land $525, Forest St.....		1125	22.72
Noonan, Mary J., Mrs., 54 Canal St.			
Lot 38, 12,912 ft. land, Border Rd.....		125	2.53
House $3000, lot 46, 12,000 ft. land, $725,			

Name, Location and Description	Personal	Real	Total Tax
Water St.		3725	75.25
Noonan Fish Co., P., 54 Canal St.	300		6.06
Norcross, Mary E., Miss, 6 Lagrange St. House $4000, 8762 ft. land $2025		6025	121.70
Norman, Florence S., Mrs., 14 Wedgemere Ave. House $12,000, lot 49, 20,025 ft. land $4400		16400	331.28
Norris, Daniel, 63 M. V. Parkway	500		10.10
Norris, Agnes C., Mrs., 63 M. V. Parkway	1500		
House $6200, lot 14, 8415 ft. land $1350		7550	213.11
Norton, Harry A., 6 Copley St.	1500		
House $9000, pt. lot 176, 11,181 ft. land $1800		10800	248.46
Nourse, Nellie, Miss, 110 Church St. House $3500, 12,768 ft. land $2800		6300	127.26
Nowell, James, 16 Stratford Rd.	1000		20.20
Nowell, Annie W., Mrs., 16 Stratford Rd. House $15,000, lot 4, pt. 5, 14,693 ft. land $4250		19250	388.85
Noyes, Frank A., 169 Cambridge St.	2100		
House $1500, barn $100, 2 greenhouses $2500, 1 greenhouse $200, 1 acre land $2000, 13½ acres land, back, $5400		11700	278.76
Noyes, Frank S., 1 Watson Pl. Lot 65, 6400 ft. land, Watson Pl.		250	5.05
Noyes, Luella H., Mrs., 1 Watson Pl. House $1500, lot 66, 4800 ft. land $250		1750	35.35
Nutter, Annie F., Miss, 478 Main St. House $2500, barn $500, 14,570 ft. land $3650, 473 and 475 Main St.		6650	134.33
Nutter, Harry Y., 9 Myrtle St.	300		6.06
Nutting, Clifford P., 9 Lewis Rd.	2000		40.40
Nutting, Eva G., Mrs., 9 Lewis Rd. 22,891 ft. land, Wedgemere Ave.		3200	64.64
Nutting, Julia M., Mrs., 17 Garfield Ave. House $2000, garage $200, lots 269, 270, 8000 ft. land $400		2600	52.52
O'Brien, Cornelius, Ridge St.	200		4.04
O'Brien, Mae V., Miss, 259 Washington St. House $3300, lot 16, 5000 ft. land $600		3900	78.78
O'Callahan, Daniel J., and Annie F., 700 Washington St. House $900, 3 buildings $100, 35,000 ft. land $500, 700 Washington St.		1500	30.30
Lot 1, 14,521 ft. land, Highland Ave.		575	11.62
O'Connell, Edward, 3 Middlesex St.	75		1.52
O'Connell, Catherine, Mrs., 3 Middlesex St. House $500, 10,000 ft. land $500, 15,034 ft. land, back, $450		1450	29.29
O'Connell, Elizabeth B., Mrs., 7 Oak St. House $1000, 4688 ft. land $325		1325	26.76
O'Connell, James V., 15 Oak St.			

Name, Location and Description	Personal	Real	Total Tax
House $1500, 6440 ft. land $450.....		1950	39.39
O'Connell, Michael, 9 Oak St.			
House $800, 4702 ft. land $325.....		1125	22.72
O'Connor, Felix, 48 White St.			
House $1200, 14,000 ft. land $875.....		2075	41.92
O'Connor, Hannah, Mrs., 23 Cross St.			
House $1200, barn $100, 10,276 ft. land $725, 23 Cross St.		2025	40.90
House $1000, house $300, pt. lot 16, 8997 ft. land $900, 834 Main St.....		2200	44.44
O'Connor, John, 26 Tremont St.			
House $1500, lot 30, 7500 ft. land $375, 26 Tremont St.....		1875	37.88
Lots 646, 647, 6217 ft. land, Swanton St.		375	7.58
O'Connor, John et al., 26 Tremont St.			
House $1400, lots 642, 643, 644, 645, 10,942 ft. land $650, 149 and 151 Swanton St.		2050	41.41
O'Connor, Catherine A., Mrs., 29 Nelson St.			
House $1500, lot 5, 4280 ft. land $425..		1925	38.88
O'Connor, Patrick, 38 White St.			
House, 34 and 36 White St., $1000, house, 38 White St., $1400, house, 40 White St., $600, 25,200 ft. land $1500, White St.		4500	90.90
Store $300, 4460 ft. land $450, 883 Main St.	200	750	19.19
O'Connor, Roger, 39 Pickering St.			
House $1000, 12,700 ft. land $750.....		1750	35.35
O'Donnell, Alice, Miss, 898 Main St.			
House $2500, 10,675 ft. land $850.....		3350	67.67
O'Donnell, Catherine, Trustee, 12 Olive St.			
House $700, 10,275 ft. land $300.....		1000	20.20
O'Donnell, Joseph, 18 Russell Rd.			
House $4500, lot 4, 4000 ft. land $250, 16 and 18 Russell Rd.		4750	95.95
O'Donnell, Robert, 18 Border St.			
House $700, 6690 ft. land $400, 18 Border St.		1100	22.22
House $800, 2450 ft. land $150, 20 Border St.		950	19.19
O'Flaherty, Sarah K., Mrs., 5 Dunham St.			
House $1500, 7500 ft. land $675, 16,602 ft. land, back, $500, 5 Dunham St.....		2675	54.04
Ogden, George C., 20 Ridgefield Rd.....	3000		
House $12,000, pt. lots 25, 26, 11,650 ft. land $2100, 20 Ridgefield Rd.....		14100	345.42
House $13,000, pt. lots 11, 12, 10,000 ft. land $1800, 25 Ridgefield Rd.		14800	298.96
House $7000, garage $1200, lot 1, 8100 ft. land $1300, 1 Edgehill Rd.....		9500	191.90
House $7500, garage $600, pt. lot 7, 5214 ft. land $775, 15 Edgehill Rd.....		8875	179.28

Name, Location and Description	Personal	Real	Total Tax
House $12,000, garage $700, lot 21, 10,300 ft. land $1850, 2 Bruce Rd.		14550	293.91
House $8000, lot 28, 9250 ft. land $1675, 4 Bruce Rd.		9675	195.42
House $5000, lot 2, 6000 ft. land $950, 6 Symmes Rd.		5950	120.10
House $5500, 20,000 ft. land $2800, 10,000 ft. land, back, $200, 41 Wildwood St.		8500	171.70
House $5000, lot 5, 5806 ft. land $1000, 9 Manchester Rd.		6000	121.20
House $5000, garage $300, lot 17, 5365 ft. land $975, 11 Manchester Rd.		6275	126.75
House $4000, lot 9, 5580 ft. land $650, 285 and 287 Washington St.		4650	93.93
House $4800, lot 7, 5930 ft. land, $700, 7 Park Ave.		5500	111.10
House $4000, lot 5, 5930 ft. land $700, 9 and 11 Park Ave.		4700	94.94
House $5000, pt. lots 51, 52, 9000 ft. land $1075, 16 Park Rd.		6075	122.72
House $3000 lot 4, 5453 ft. land $650, 4 Park Ave.		5650	114.13
House $5500, garage $400, lot 8, 5453 ft. land $650, 8 Park Ave.		6550	132.31
House $5500, lot 10, 5593 ft. land $650 10 Park Ave.		6150	124.23
House $5500, lot 12, 5592 ft. land $650, 12 Park Ave.		6150	124,23
House $5500, lot 14, 5591 ft. land $675, 14 Park Ave.		6175	124.73
House, $5500, lot 16, 5590 ft. land $675, 16 Park Ave.		6175	124.73
House $5500, garage $400, lot 18, 5592 ft. land $675, 18 Park Ave.		6575	132.81
House, unfinished, $1000, lot 5, 6082 ft. land $725, Governors Ave.		1725	34.85
House, unfinished, $1000, lot 7, 5989 ft. land $675, Governors Ave.		1675	33.84
House, unfinished, $1000, lot 9, 6104 ft. land, $725, Governors Ave.		1725	34.85
Lot 11, 6010 ft. land, Governors Ave.		725	14.65
Lot 13, 5914 ft. land, Governors Ave.		675	13.63
Lot 15, 5816 ft. land, Governors Ave.		700	14.14
Lot 17, 5786 ft. land, Governors Ave.		700	14.14
Ogden, Nellie R., Mrs., 20 Ridgefield Rd.			
House $5000, lot 8, 5490 ft. land $550, 4 Park Rd.		5550	112.11
O'Hara, Francis J., 20 Mystic Ave.	1400		
House $4000, barn $500, 41,000 ft. land $6550, 20 Mystic Ave.		11050	251.49
Lot 24, 5113 ft. land, Maxwell Rd.		775	15.65
O'Leary, Arthur H., 104 Church St.			
House $2000, 5150 ft. land $1175		3175	64.14
O'Leary, Michael E., 34 Grove St.	300		6.06
Olmstead, William S., 3 Fletcher St.	400		8.08

Name, Location and Description	Personal	Real	Total Tax
Olmsted, Esther L. C., Mrs., 29 Wildwood St.			
House $5000, garage $500, 20,000 ft. land $3200, 23,500 ft. land, back, $475.....		9175	185.33
O'Loughlin, Nora, Mrs., 7 Bridge St.			
House $1500, 6750 ft. land $800, 7 and 9 Bridge St.		2300	46.46
Olson, Alfrida B., Mrs., 15 Cross St.			
House $1600, 6254 ft. land, $450		2050	41.41
O'Melia, John, Heirs, 77 Sheridan Cir.			
House $1800, hennery $50, lots 77, 78, 7439 ft. land $150, 77 Sheridan Cir.....		2000	40.40
Lot 22, 5111 ft. land, Glenwood Ave....		200	4.04
O'Melia, Nora, Mrs., 16 Loring Ave.			
House $1200, lots 338, 339, 5000 ft. land $300		1500	30.30
O'Melia, Michael, 18 Loring Ave.			
House $1800, lots 336, 337, 5000 ft. land $300, 18 and 20 Loring Ave.....		2100	42.42
O'Neil, Frank E., 11 Alben St.			
House $2000, 6700 ft. land $400.....		2400	48.48
Ordway, Clarence E., 371 Main St.....	4000		
House $12,000, garage $500, lot 2, pt. 3, 12,325 ft. land $2475.....		14975	383.25
Ordway, Henry C., 20 Myrtle St.....	900		
House $8500, garage $1000, 18,371 ft. land $3675, 20 Myrtle St.		13175	284.31
House $3500, 9065 ft. land $1800, 21 Myrtle St.		5300	107.06
6224 ft. land, Mystic Valley Parkway..		1375	27.77
House $1500, 8346 ft. land $1650, 161 Mt. Vernon St.		3150	63.63
Osborne, Norman V. and Hattie E., 24 Brookside Ave.			
House $3000, lot 255, 5540 ft. land $275, 24 Brookside Ave.....		3275	66.15
Osborne, Hattie E., Mrs., 24 Brookside Ave.			
House $2800, lot 37, pt. 20, 6471 ft. land $325, 20 and 22 Brookside Ave.....		3125	63.12
O'Sullivan, Drusilla, Heirs, 10 Baldwin St.			
House $1400, lot 12, 10,000 ft. land $400		1800	36.36
Packer, William S., 11 Yale St.....	2000		40.40
Packer, William S. and Mary G. F., 11 Yale St.			
House $5000, pt. lot 60, 10,239 ft. land $1650		6650	134.33
Page, Annie A., Mrs. 84 Bacon St.....	3000		60.60
Page, E. Benton, 24 Park Rd.....	450		9.09
Page, Eben B., 22 Everett Ave.....	2200		44.44
Page, John E. and John Abbott, Trustees under will of Eben B. Page, 22 Everett Ave.			
House $10,000, 16,522 ft. land $4950, 84			

Name, Location and Description	Personal	Real	Total Tax
Bacon St.		14950	301.99
Garage $2000, pt. lot 5, 4937 ft. land $1400, Stratford Rd.		3400	68.68
Page, John E., 22 Everett Ave.	6000		
House $10,500, lot 11, pt. 10, 12,000 ft. land $3600, 6423 ft. land, back, $650.		14750	419.15
Page, Harriet A., Mrs., 28 Maxwell Rd. House $3500, lot 8½, 4619 ft. land $700		4200	84.84
Page, Louis E., 18 Sheffield Rd.	1400		28.28
Page, A. Louise, Mrs., 18 Sheffield Rd. House $8000, garage, $600, lot 35 or C. 13,112 ft. land $3925		12525	253.00
Page, Wallace G., 7 Lawson Rd.	950		19.19
Paine, Frank R., 40 Lloyd St.	750		15.15
Paine, Lilla C., Mrs., 40 Lloyd St. House $4500, lot 5, pt. 4, 6625 ft. land $1050		5550	112.11
Palmer, Wallace P., 195 Forest St.	300		6.06
Palmer, Annie S., Mrs., 195 Forest St. House $5000, barn $300, 3¾ acres land $1300, 11¼ acres land, back, $1200		7800	157.56
Palmer, Eva M. and Frances K., and M. Frances Jones, 5 Dix Ter. House $3000, 6000 ft. land $1200		4200	84.84
Palmer, Helen S., Mrs., 26 Stevens St. House $1400, 14,480 ft. land $1750, 30 Stevens St.		3150	63.63
Palmer, Howard S., 31 Forest Cir. House $2700, 35,000 ft. land $700		3400	68.68
Palmer, Elsie A., Mrs., 6 Wolcott Rd. House $6000, lot 16, 9900 ft. land $1375		7375	148.98
Palmer, William I., Myopia Rd.	3400		
Lot 6, 108,755 ft. land, Myopia Rd.		3250	134.33
Palmer, Clara H., Mrs., Myopia Rd.	500		
House $20,000, garage $2000, lot 5, pt. 4, 92,485 ft. land $2775		24775	510.56
Paoluccio, Angelo, 47 Oak St. House $1200, 10,650 ft. land $525, 45 and 47 Oak St.		1725	34.85
Park, John, 132 Forest St. House $4000, 22,500 ft. land $1125, 2 Maple Rd.		5125	103.52
Park, Annie R. B., Mrs., 132 Forest St. House $4000, 10,290 ft. land $725, 132 Forest St.		4725	95.45
16,000 ft. land $700, 51,349 ft. land, back, $1025, Forest St.		1725	34.85
Parker, Clara H., Mrs., 180 M. V. Parkway House $3000, 8318 ft. land $1825		4825	97.48
Parker, Kenneth C., 180 M. V. Parkway	400		8 08
Parker, Mabel E., Mrs., 43 Wildwood St. House $6000, barn $700, 10,000 ft. land $1400, 37,980 ft. land, back, $750		8850	178.77
Parker, George F., 63 Washington St. House $7500, 21,400 ft. land $5125, 63			

Name, Location and Description	Personal	Real	Total Tax
Washington St.		12625	255.05
House $4000, 9733 ft. land $1950, 9 Winthrop St.		5450	120.19
Parker, Esther and Eugenia, 408 Main St.	850		17.17
Parker, Fanny F., Mrs., 408 Main St.....	550		
House $6000, barn $400, garage $600, 20,000 ft. land $4200, 21,050 ft. land, back, $1850, 408 Main St		13050	274.72
Lot 8, 5320 ft. land, Manchester Rd....		900	18.18
House $3500, 11,343 ft. land $1700, 8 and 10 Mason St.		5200	105.04
Parker & Lane Co., 7 Church St.....	3500		
House $1200, barn $1000, shop $300, wagon shed $300, sheds $1300, office and scales $1000, 54,165 ft. land $2575, 4 acres meadow $400, 38 Cross St.....		8075	233.82
Parkhurst, Lewis, Oak Knoll.....	5000		101.00
Parkhurst, Emma W., Mrs., Oak Knoll.			
House $20,000, barn $2500, 66,985 ft. land $8700, lots 11, 12, 13, 40,959 ft. land, back, $400, north pt. lots 7, 8, 9, 10, 24,022 ft. land $725.....		32325	652.96
Parshley, Fred A., 6 Warren St.....	650		13.13
Parshley, Emma T., Mrs., 6 Warren St...	1000		
House $4000, garage $350, 12,236 ft. land $2125, 6 Warren St.....		6475	151.00
9625 ft. land, Laurel St.....		1450	29.29
Parsons, Edwin W., 132 Mt. Vernon St...	550		11.11
Parsons, Harry S., 73 Bacon St.....	3000		60.60
Parsons, Florence W., Mrs., 73 Bacon St.			
House $10,000, garage $400, lot 1, 12,064 ft. land $4225.....		14625	295.42
Parsons, Helen S., Mrs., 6 Bruce Rd.....	1600		
House $7500, garage $500, lot 27, 9200 ft. land $1650.....		9650	227.25
Pattee, Fred L., 86 Bacon St.....	2000		
House $9000, garage $2500, 15,162 ft. land $4550		16050	364.61
Pattee, Fred L. and Alice R., 86 Bacon St.			
House $7500, barn $2500, 82,380 ft. land $26,350, 53 Church St.....		36350	734.27
Pattee, Alice R., Miss, 53 Church St.....	2000		40.40
Paul, Alexander M. and Lucille P., 54 Wedgemere Ave.			
House $10,000, garage $2500, lot 127, pt. 128, 16,092 ft. land $2425, lot 126, pt. 125, 14,250 ft. land, back, $1700.....		16625	335,82
Paul, Lucille P., Mrs., 54 Wedgemere Ave.	1500		30.30
Pauline, Fred N. and Louise H., 30 Pond St.			
House $1800, garage $50, 8000 ft. land $250		2100	42.42
Payne, Caroline A., Mrs., 75 Washington St.			
House $3000, 6847 ft. land $900, 205			

Name, Location and Description	Personal	Real	Total Tax
Washington St.		3900	78.78
House $4500, 10,467 ft. land $1350, 207 and 209 Washington St.		5850	118.17
House $3000, 6958 ft. land $900, 211 Washington St.		3900	78.78
Pearson, J. Byron, 228 Highland Ave.	1500		30.30
Peck, J. Ray, 15 Glengarry	750		15.15
Pecker, Frank S., 20 Cabot St.	2500		
House $10,000, barn $1000, lot 159, pt. lots 155, 156, 157, 19,572 ft. land $3525.		14525	343.90
Pecker, Arthur E., 5 Copley St.	500		10.10
Pecker, Josephine T., Mrs., 5 Copley St. House $4000, 15,557 ft. land $2500		6500	131.30
Pecker, Sarah E., Mrs., 21 Park Ave. House $3500, barn $500, 21,424 ft. land $2150		6150	124.23
Penaligan, Mary E., Mrs., 16 Maxwell Rd. House $3000, lot 7, 5650 ft. land $800		3800	76.76
Pendergast, Clarence E., 4 Manchester Rd.	700		14.14
Pendergast, Mary E., Mrs., 4 Manchester Rd. House $5000, lot 14, 4996 ft. land $850		5850	118.17
Pendleton, Joseph B., 109 Cambridge St. House $7700, lot 3, 11,773 ft. land $1875		9575	193.42
Penna, Sebastianna, 118 Swanton St. House $200, lot 3, 1⅜ acres land $600, 18 Highland Ave.		800	16.16
Pennell, Henry B., Jr., 7 Sheffield Rd.	3000		
House $9500, garage $1000, lot 30, 10,578 ft. land $3175, 8744 ft. land, back, $875.		14550	354.51
Penta, Antonio and Maria, 92 Swanton St. House $800, 4020 ft. land $250, 92 Swanton St.		1050	21.21
House $1100, 3900 ft. land $250, 88 Swanton St.		1350	27.27
Perkins, Clarence E., 99 Cross St. Lots 49, 50, 12,370 ft. land, Cross St.		625	12.62
Perkins, Clarence M., 99 Cross St.	1850		37.37
Perkins, Ellen C., Mrs., 99 Cross St. House $800, barn $400, 1 acre land $1200, 3 acres land, back, $1200, 8½ acres pasture, back, $425		4025	81.30
Perkins, Ralph W., 16 Kenwin Rd.	1000		
House $4000, 7598 ft. land $525, 18 Kenwin Rd.		4525	111.60
Perkins, Samuel E., 10 Crescent Rd.	1700		
House $6000, garage $700, lot A, 6898 ft. land $975		7675	189.38
Perry, John G., 205 Washington St.	1100		22.22
Peterson, G. William, 35 Winthrop St. House $700, 14,840 ft. land $750		1450	29.29
Peterson, Harris A., 7 Harrison St.	500		10.10
Peterson, John W. and Delia, 91 Irving St. House $1700, lot 15, pt. 11, 4167 ft. land $250, lots 19, 23, 5655 ft. land $275		2225	44.95

Name, Location and Description	Personal	Real	Total Tax
Phibbs, Elizabeth, 57 Pond St.			
House $900, barn $25, 15,700 ft. land $625		1550	31.31
Phippen, Addie E., Mrs., 38 Myrtle Ter.	1300		
House $7500, 12,570 ft. land $2500, 221 M. V. Parkway		10000	228.26
Phippen, Addie E. and Emma G. Rice, 38 Myrtle Ter.			
House $1600, 4560 ft. land $325, 37 and 39 Swanton St.		1925	38.88
House, 38 Myrtle Ter., $8000, barn $1800, house, 52 Myrtle Ter., $1500, 139,146 ft. land $14,000, 126,125 ft. land, back, $3200, Myrtle Ter.		28500	575.70
House $4500, 5690 ft. land $750, 50 Myrtle Ter.		5250	106.05
Phipps, Lucy, Mrs., 25 Cabot St.	1200		24.24
Phipps, Edwin L. and Lucy, 25 Cabot St.			
House $8500, garage $800, lots 11, 12, 11,766 ft. land $1875		11175	225.74
Piccolo, Erasmo, 36 Irving St.			
House $1400, lots 108, 112, pt. 104, 7000 ft. land $425		1825	36.87
Piccolo Bros., 6 Mt. Vernon St.	2000		40.40
Pickering, Albert E., 39 Forest St.	300		6.06
Pierce, Grace D., Mrs., 6 Bacon St.			
House $3700, 5090 ft. land $875		4575	92.42
Pike, Addison R., 65 Church St.	500		10.10
Pilkington, Harry L., 307 Washington St.			
House $5000, garage $350, lot 1, pt. 2, 6310 ft. land $625, 307 and 309 Washington St.		5975	120.70
Piluso, Antonio, 21 Spruce St.			
House $800, barn $100, 7810 ft. land $325		1125	24.75
Pizzano, Ciriaco, 17½ Spruce St.			
House $1000, house $500, 7080 ft. land $275, 17 and 17½ Spruce St.		1775	35.85
Pizzano, Michele, 90 Harvard St.			
Lot 6, 3458 ft. land, Harvard St.		175	3.53
Pizzano, Michele and Maria, 90 Harvard St.			
House, unfinished $1000, lots 10, 14, 5810 ft. land $350, 90 Harvard St.		1350	27.27
Plummer, Martha E., Mrs., 11 Grove St.			
House $4500, 15,258 ft. land $2300, 21 Winthrop St.		6800	137.36
Poinier, Paul D., 15 Calumet Rd.	3000		60.60
Poinier, Marie H., Mrs., 15 Calumet Rd.			
House $6000, lot 66, 12,000 ft. land $2650, 15 Calumet Rd.		8650	174.73
Poland, George R., 19 Canal St.	350		
House, 19 Canal St., $2500, house, 23 Canal St., $800, 30,800 ft. land $1850, Canal St.		5150	111.10
Pollitano, Maria E., Mrs., 11 Summer St.			

Name, Location and Description	Personal	Real	Total Tax
House $700, barn $100, pt. lot 27, 4020 ft. land $125, 11 Summer St.....		925	18.68
House $1400, lots 19, 20, 21, 32,061 ft. land $650, 18 and 20 Summer St.....		2050	41.41
Pond, Amelia H., Mrs., 102 Cambridge St.	3000		
House $15,000, 66,860 ft. land $8800, 102 Cambridge St.		23800	541.36
Pond, Clarence H., 102 Cambridge St....	1700		34.34
Pond, Shepard, 102 Cambridge St.....	1000		20.20
Pond, Gardner D., 4 Prospect St.....	200		4.04
Pond, Preston, 8 Prospect St.....	4050		
House $6000, 10,094 ft. land $2225, 4 and 6 Prospect St.....		8225	247.96
Pagoda $1000, 26,460 ft. land $2650, rear 8 Prospect St.....		3650	73.73
House $5500, 16,040 ft. land $3525, 10 Prospect St.		9025	182.30
Pond, Frances D., Mrs., 8 Prospect St....	600		
House $10,000, 22,100 ft. land $4875, 8 Prospect St.		14875	312.60
Barn $3500, 20,724 ft. land $2075, 38 Prospect St.		5575	112.62
26,042 ft. land, Prospect St.....		2600	52.52
43,478 ft. land, east of Highland Ave..		7825	158.07
21 acres pasture and woodland, back, Highland Ave.		6300	127.26
Pope, Almira H., Mrs., 5 Symmes Rd.			
House $5700, pt. lot 15, 6279 ft. land $1000		6700	135.34
Porter, Mary A., Mrs., Henry St.			
House $500, lots 202, 203, 18,690 ft. land $175		675	13.64
Potter, Archie S., 25 Lakeview Rd.			
House $7700, lot 35, 9274 ft. land $2325		10025	202.50
Potter, Frank W., 11 Willow St.....	150		3.03
Potter, George W., 17 Canal St.....	450		9.09
Powers, Elizabeth C., Mrs., 928 Main St.			
House $3600, lot 5, 4465 ft. land $350, 895 Main St.		3950	79.79
House $3500, lots 1, 2, 13,824 ft. land $975, 928 Main St.....		4475	90.40
Powers, Patrick J., 2 Watson Pl.			
House $2000, lots 60, 61, 6184 ft. land $300		2300	46.46
Pratt, Alice H., Mrs., 11 Willow St.			
House $3000, barn $400, 118,250 ft. land $4725		8125	164.12
Pratt, Elsie S., Mrs., 5 Grove St.			
House $3500, 8402 ft. land $1350.....		4850	97.97
Pratt, George E., 15 Wildwood St.....	300		6.06
Pratt, Lizzie E., Mrs., 15 Wildwood St.			
House $3500, barn $500, 11,292 ft. land $1800, 1656 ft. land, back, $100.....		5900	119.18
Pratt, Lester A., 4 Park Ave.....	450		9.09

Name, Location and Description	Personal	Real	Total Tax
Preeper, Hannah McMannus, Mrs., 24 Westley St.			
House $2000, 10,396 ft. land $1050, 24 Westley St.		3050	61.61
House $1500, 8904 ft. land $900, 26 and 28 Westley St.		2400	48.48
House $1100, lot 15, 7920 ft. land $800, 33 Westley St.		1900	38.38
House $800, lot 20, 4114 ft. land $400, 50 Nelson St.		1200	24.24
15,461 ft. land, Nelson St.		750	15.15
Pressey, Helen A., Miss, 145 Mt. Vernon St.			
House $2000, 7988 ft. land $1600		3600	72.72
Preston, Fred A., 12 Madison Ave.	750		15.15
Preston, Vienna G., Mrs., 12 Madison Ave.			
House $5500, 18,340 ft. land $2925, 20,440 ft. land $3275		11700	236.34
Priest, Russell P., 4 Wildwood Ter.	100		2.02
Prime, Mabel I., Mrs., 387 Main St.	1000		
House $10,000, 9956 ft. land $2000		12000	262.60
Prime, Winfield F., 18 Prospect St.			
House $6000, 14,347 ft. land $3150		9150	184.83
Proctor, George N., 39 Cabot St.	3000		60.60
Proctor, Emma P., Mrs., 39 Cabot St.			
House $10,000, garage $1200, lots 6, 8, 19,935 ft. land $2000		13200	266.64
Proctor, Howard C., 426 Main St.			
House $3000, lot 2, 3942 ft. land $875		3875	78.28
Profenzano, Pietro and Maria, 37 Florence St.			
House $3000, lots 26, 30, 9160 ft. land $550		3550	71.71
Prue, Sarah, Mrs., 886 Main St.			
House $1800, barn $100, 9530 ft. land $775		2675	54.03
Puffer, Albert L., 18 Crescent Rd.	500		10.10
Puffer, Luther W., Jr., 33 Wildwood St.	500		
House $5000, garage $400, 19,470 ft. land $3125, 40,250 ft. land, back, $800		9325	198.46
Puffer, Stanley B., 6 Harrison St.			
House $4500, lot 16, 14,323 ft. land $1725		6225	125.75
Puffer Manufacturing Co., Swanton St.	68000		
Factory $50,000, mill $5000, forge shop $5000, garage $200, 10 acres land $10,000, 5 acres land, back, $3000, Swanton St.		73200	2852.24
Punchard, Julia A., Mrs., 89 Church St.			
House $3500, 12,350 ft. land $3100, 4610 ft. land, back $450		7050	142.41
Purington, George F., 14 Park Rd.	650		13.13
Purington, George W. and Walter S., 153 Cambridge St.			
House $2700, barn $600, squash-house $500, 2 acres land $4000, 22 acres land,			

Name, Location and Description	Personal	Real	Total Tax
back, $7000, 138 and 140 Cambridge St.		14800	298.96
Purington, George W., Walter S. and Eliza J., 153 Cambridge St.			
House $2500, barn $500, vegetable house $200, lots 97 to 104, inc., 94,713 ft. land $6625, 153 Cambridge St.....		9825	198.48
Lots 105 to 113, inc., 96,089 ft. land, Cambridge St.		5775	116.65
Purington, George W., Thomas Little, et al., 153 Cambridge St.			
15½ acres pasture, Ridge St.....		600	12.12
Purington, Marguerite E., Mrs., 6 Fenwick Rd.	600		
House $4500, lot 1, 8728 ft. land $1400		5900	131.30
Purington, Walter S., 140 Cambridge St.	900		18.18
Pushee, Leslie D., 14 Harrison St.....	1000		
Lot 8, 11,750 ft. land, Harrison St.....		1400	48.48
Pushee, Edith W., Mrs., 14 Harrison St.			
House $5000, garage $300, lot 19, pt. 18, 14,108 ft. land $1700, 14 Harrison St...		7000	141.40
Putnam, Beatrice, Miss, 409 Main St....	400		8.08
Putnam, J. Morrill, 409 Main St.....	500		10.10
Putnam, Ralph, 409 Main St.....	1500		
House $4500, garage $300, 12,770 ft. land $2675		7475	181.30
Quigley, James, 41 Chester St.			
House $1200, barn $50, 14700 ft. land $875, 41 Chester St.....		2125	42.92
24,856 ft. land, Washington St.....		1725	34.85
Quigley, John, 88 Wendell St.....	400		8.08
Quigley, Mary, Mrs., 88 Wendell St.			
House $1200, shed $50, lots 106, 107, 108, 10,889 ft. land $650.....		1900	38.38
8½ acres pasture, Cross St.....		5000	101.00
Quigley, Patrick, 17 Loring Ave.			
House $1200, lots 353 to 356, 10,000 ft. land, $600		1800	36.36
Quigley, Thomas, Jr., 18 Lake St.....	5500		
House $3000, barn $1500, barn $200, garage $2500, shed $50, 1 acre land $2000, 1 acre land $1100, 18 Lake St...		10350	320.17
House $5400, garage $100, lot 13, pt. 12, 7151 ft. land $775, 161 Highland Ave...		6275	126.75
Lot 6, 11,997 ft. land, Sheffield-West....		2650	53.53
House $400, lots 426, 427, 7664 ft. land $200, Winchester Ave.		600	12.12
Quimby, Edna J. and Cora A., Misses, 185 M. V. Parkway.			
House $1500, 5523 ft. land $1225.....		2725	55.05
Raetano, Matalena and Sebastianna Triola, 106 Swanton St.			
House, 102 Swanton St., $700, house,			

Name, Location and Description	Personal	Real	Total Tax
104 and 106 Swanton St., $1100, lot 1, 7640 ft. land $450, Swanton St.....		2250	45.45
Ramsdell, Charles J., 3 Lakeview Rd....	2400		48.48
Ramsdell, Ellen A., Heirs, 3 Lakeview Rd. House $7500, garage $1000, lot 16, 14,600 ft. land $3500.....		12000	242.40
Randall, Perley H., 15 Lloyd St.....	4000		80.80
Randlett, Elmer P., 2 Lagrange St.....	1500		30.30
Randlett, Mary M., Mrs., 2 Lagrange St. House $6500, garage $150, 13,974 ft. land $3225		9875	199.48
Ranlet, Ethel C., Miss, 16 Symmes Rd...	1000		20.20
Ranlet, Susan E., Mrs., 16 Symmes Rd. House $5500, garage $200, lot 7, pt. 6, 9695 ft. land $1550.....		7250	146.45
Ray, Nellie S., et al., 19 Cross St. Lot 27, 8996 ft. land, Lebanon St.....		725	14.65
Ray, Nellie S., Mrs., 19 Cross St. House $3000, lot 45, 4722 ft. land $375, 24 Lebanon St.		3375	68.17
Ray, Henry G., 30 Mt. Pleasant St.....	450		
House $2500, 3942 ft. land $975, 34 and 38 Washington St.		3475	79.29
Raymond, Emma M., Mrs., 30 M. V. Parkway	600		
House $7000, garage $1200, lot 41, 12,322 ft. land $3075.....		11275	239.87
Raymond, John M., Chesterford Rd.....	500		
House $4000, garage $300, lot 20 b, 12,-960 ft. land $250.....		4550	102.01
Razee, Addie W., Mrs., 306 Washington St. House $1500, 21,168 ft. land $2125.....		3625	73.24
Reagan, Bridget B., Mrs., 934 Main St. House $2500, 10,675 ft. land $750.....		3250	65.65
Reardon, Daniel, 22 Arthur St. House $1800, lots 329, 330, 6898 ft. land $425, 20 and 22 Arthur St.....		2225	44.95
Reardon, Owen, 23 Irving St. House $1600, lot 123, pt. 127, 5541 ft. land $325		1925	38.88
Redding, Louis S., 17 Lakeview Rd.....	400		
2167 ft. land $525, 6651 ft. land, back, $275, Lakeview Rd.....		800	24.24
Redding, Grace A., Mrs., 17 Lakeview Rd. House $6500, garage $500, lot 24, 11,169 ft. land $2675.....		9675	195.44
Redfern, Harriet M., Mrs., 7 Washington St. 22,941 ft. land, Mt. Pleasant St.....		4125	83.32
Redfern, Philip T., 10 Myrtle St.....	300		6.06
Reebenacker, Jacob, 42 Brookside Ave. House $2000, lots 259, 260, 8589 ft. land $425		2425	48.98
Reed, Albert A., 6 Stevens St. House, 6 Stevens St., $1700, house, 8			

Name, Location and Description	Personal	Real	Total Tax
Stevens St., $1500, 9372 ft. land $1400..		4600	92.92
Reed, Emma G. P., Mrs., 107 Church St...	3000		
House $12,000, garage $2000, lot 16, pt. 17, 15,821 ft. land $3800, 107 Church St.		17800	420.16
Reed, Mabel L., Mrs., 14 Stone Ave. House $3500, lot 20, 4418 ft. land $300..		3800	76.76
Reynolds, Frank W., 13 Everett Ave.....	4000		
8313 ft. land, Aylesworth St.....		1650	114.13
Reynolds, Maria C., Mrs., 13 Everett Ave. House $12,000, garage $300, lot 12, 11,701 ft. land $4100.....		16400	331.28
Reynolds, Frederic B., 5 Francis Cir....	1500		30.30
Reynolds, Blanche S., Mrs., 5 Francis Cir. Lot 74, 14,432 ft. land, Foxcroft Rd....		1000	20.20
Rhodes, T. Harold, 17 Lakeview Rd.....	400		8.08
Rice, Emma G., Mrs., 236 M. V. Parkway. House $6000, lot 6, 12,288 ft. land $2200		8200	165.64
Rice, Harriet A., Mrs., 20 Eaton St. House $2000, 19,631 ft. land $2550.....		4550	91.91
Rice, Martha W., Mrs., Border Rd. House $1500, 24,529 ft. land $1500, 534 Washington St.		3000	60.60
Rice, Sarah H., Mrs., 7 Lewis Rd. House and block $4000, barn $600, 6533 ft. land $8175, 586 and 588 Main St....		12775	258.05
Rich, Edgar J., 11 Pine St.....	2000		
Lot 83, 19,620 ft. land $400, lot 84, 18,-915 ft. land $375, lot 85, 17,775 ft. land $350, lot 86, 16,845 ft. land $325, lot 87, 14,370 ft. land $300, lot 88, 19,445 ft. land $375, Fells Rd.....		2125	83.32
Lot 72, 16,986 ft. land $350, lot 73, 16,-750 ft. land $325, lot 74, 18,710 ft. land $375, lot 75, 21,250 ft. land $425, lot 76, 21,742 ft. land $425, Euclid Ave.....		1900	38.38
Rich, Mary L., Mrs., 11 Pine St. Pt. lot 4, 78,690 ft. land, Myopia Hill..		2350	47.47
Richards, Mary, Miss, 4 Black Horse Ter.	1000		20.20
Richards, Laura I. and Mary, Misses, 4 Black Horse Ter. House $10,000, garage $2000, 10,070 ft. land $2025		14025	283.30
Richardson, Arthur H., 7 Ravenscroft Rd.	250		5.05
Richardson, Flora A., Miss, 601 Washington St.	300		
House $1500, barn $200, shed $50, 2 acres land $1000, 2 acres meadow $200, 601 Washington St., 7 9-10 acres pasture $2350, Forest St.....		5300	113.12
Richardson, Viola A., Mrs., 51 Forest St. House $2000, barn $600, shed $200, shed $200, 14,856 ft. land $1050, 12 Cross St.		4050	
Richardson, Etta C., Mrs., 597 Washington St. House $1500, barn $100, 57,840 ft. land			

Name, Location and Description	Personal	Real	Total Tax
$1050		2650	53.53
Richardson, Harris S., 15 Mt. Pleasant St.	300		6.06
Richardson, Harris S., Caroline A., and Nina A., 15 Mt. Pleasant St.....	2700		54.54
Richardson, Caroline A., Mrs., 15 Mt. Pleasant St. House $7500, 6608 ft. land $1325.....		8825	178.27
Richardson, John, 58 Nelson St. House $1500, 4429 ft. land $400.....		1900	38.38
Richardson, Martha P., et al., 11 Francis Cir. House $3500, lot 2, 5520 ft. land $875..		4375	88.38
Richardson, Sarah L., Mrs., 131 Forest St. House $2000, 30,100 ft. land $1800.....		3800	76.76
Richardson, Charlotte M. L., Mrs., 72 Florence St. House $1200, pt. lots 68, 72, 2660 ft. land $150, 72 Florence St.....		1350	27.27
Richardson, Thomas S., 72 Florence St. House $2000, pt. lots 68, 72, 2940 ft. land $175, 74 Florence St.....		2175	43.94
Richardson, William R., 18 Grove Pl. House $800, barn $25, 4⅛ acres land $1000, 3½ acres woodland, back, $300, 207 Cambridge St.....		2125	42.93
Richardson, Julia A., Mrs., 18 Grove Pl. House $500, 16,300 ft. land $400, 205 Cambridge St.		900	18.18
Richardson, William S., 22 Chester St. House $1400, pt. lot 13, 664 ft. land $400		1800	36.36
Richburg, Esther C., Mrs., 179 Washington St. House $4000, 5212 ft. land $825, 189 Washington St.		4825	97.48
House $3200, barn $300, store $1000, 18,814 ft. land $3000, 179 Washington St.		7500	151.50
Richburg, Mary A., Mrs., 27 Garfield Ave. House $1600, garage $400, lots 253, 254, 11,669 ft. land $575.....	1000	2575	72.22
Richburg, Bertha J. and Henry J., 4 Hemingway St. House $1500, lots 17, 18, 18,500 ft. land $900		2400	48.48
Richburg, Herbert J., 189 Washington St.	500		10.10
Richmond, Edith H., Mrs., 7 Grove St... Lot 1, 5000 ft. land $850, 13,470 ft. land, back, $550, Bacon St.....	1200	1400	52.52
Ripley, Frank L., 472 Main St..... House $2800, 33,000 ft. land $725, 8 Myrtle St.	11000	3525	293.40
House $3000, house $3000, 4907 ft. land $1075, 10 and 12 Myrtle St.....		7075	142.92
Ripley, Ida, Mrs., 472 Main St.			

Name, Location and Description	Personal	Real	Total Tax
House $7500, barn $1500, 23,000 ft. land $5300, 4000 ft. land, right of way, $400, 472 Main St.		14700	296.94
Ripley, Frank L. and Freeland E. Hovey, 6 Stratford Rd.			
13,200 ft. land, back, Sheffield-West		400	8.08
Lot 1, 8588 ft. land, Oxford St.		1025	20.70
Lot 5, 8588 ft. land, Cabot St.		1025	20.70
Lot 13, 8033 ft. land, Lawrence St.		975	19.70
Lot 150, 12,480 ft. land, Lawrence St.		1500	30.30
Block $3000, 4923 ft. land $7875, 535 Main St.		10875	219.68
Brick block $10,000, 2796 ft. land $4900, 568 Main St.		14900	300.98
Garage $12,000, 5600 ft. land $3350, Converse Pl.		15350	310.07
Garage $8000, 5434 ft. land $3250, Converse Pl.		11250	227.25
Lot 7, 18,630 ft. land, Everett Ave.		2800	56.56
Ritchie, Frederick E., 48 Wedgemere Ave.	2500		
House $9000, garage $1000, pt. lots 129, 130, 13,500 ft. land $2025		12025	293.40
Rivinius, George A., 346 Main St.	3500		
House $6000, garage $1500, 43,716 ft. land $7800		15300	379.76
Roach, Mary T., Mrs., 74 Nelson St.			
House $3500, 4454 ft. land $400		3900	78.78
Roache, Martin, 23 Harvard St.			
House $1200, lot 141, pt. 137, 5400 ft. land $375		1575	31.82
Roache, Martin and Mary, 23 Harvard St.			
Lots 140, 144, 148, 8400 ft. land		450	9.09
Robb, M. Francesca G., Mrs., 55 Bacon St.	18000		363.60
Roberts, Allena E., Mrs., 16 Webster St.			
House $1800, shed $200, lot 14, 15,000 ft. land $1950		3950	79.79
Roberts, John L., 6 Blind Bridge St.			
House $2000, 3507 ft. land $350		2350	47.47
Robinson, Alida L., and Amy, 32 Wildwood St.			
House $3500, 10,573 ft. land $1700		5200	105.04
Robinson, Clara C., Mrs., 132 Washington St.			
House $2800, 8000 ft. land $1125, 7825 ft. land, back, $225		4150	83.83
Robinson, Henry C., 17 Winthrop St.	250		5.05
Robinson, Emma G., Mrs., 17 Winthrop St.			
House $5000, lots 7, 8, pt. 9, 11,650 ft. land $1750		7250	146.45
Robinson, Albert C., 155 Forest St.	300		6.06
Robinson, Ida, Mrs., 155 Forest St.			
House $3000, lot 7, 6577 ft. land $325		3325	67.16
Robinson, Willard E., 35 Cambridge St.	1800		
House $8000, barn $2500, house $1000,			

Name, Location and Description	Personal	Real	Total Tax
boathouse $100, 6 acres land $15,000...		26600	573.68
Rogers, Albert D., 21 Foxcroft Rt.....	3500		70.70
Rogers, Maude H., Mrs., 21 Foxcroft Rd. House $8000, garage $1000, lot 141, 17,-856 ft. land $2850.....		11850	239.37
Rogers, Annie A., Mrs., 24 Clark St. House $1400, 4319 ft. land $250, 22 and 24 Clark St.....		1650	33.33
Rogers, Arthur V., Swan Rd. House $7500, garage $200, hennery $100, lot 1, 43,560 ft. land $4350, Swan Rd...		12150	245.43
Pt. lot 5, 20,000 ft. land $1600, 23,560 ft. land, back, $925, Arlington St.....		2525	51.00
Rogers, Fannie W., Mrs., Swan Rd.....	650		13.13
Rogers, Bridget, Mrs., 58 Salem St. House $1000, lot 8, 11,300 ft. land $450		1450	29.29
Rogers, Emmelyn S., Mrs., 44 Glen Rd...	100		
House $3000, shed $50, 15,454 ft. land $2150		5200	107.06
Rogers, Margaret, Miss, 13 Elm St. House $4000, 5551 ft. land $675, 13 and 15 Elm St.....		4675	94.44
House $1500, 4563 ft. land $550, 14 Kendall St.		2050	41.41
Rogers, Marion C., Mrs., 69 M. V. Parkway			
House $6200, lot 16, 7945 ft. land $1275		7475	151.00
Lot 23, 6913 ft. land, Maxwell Rd.....		1025	20.70
Rogers, Peter, 8 Bridge St. House $1200, 11,631 ft. land $1400.....		2600	52.52
Rogers, Sarah J., Mrs., Lewis Rd. Lot 2, 43,560 ft. land, Swan Rd.....		3475	70.20
Rogerson, Anna E., Mrs., 233 Washington St. House $3500, barn $200, lot 29, 20,000 ft. land $2600		6300	127.26
Rohrman, Rachel L. M., Mrs. 150 Highland Ave.	1400		
House $6500, garage $600, lot 7, 20,380 ft. land $2050.....		9150	213.11
Romkey, Alferetta, Mrs., 22 Stone Ave. House $3000, lot 16, 4505 ft. land $325..		3325	67.16
Rondina, Louis G., 121 Highland Ave....	3600		
Lot 7, 12,781 ft. land, Bacon St.....		2800	129.28
Rondina, Amelia T., Mrs., 121 Highland Ave. House $3500, barn $800, lot 10, 24,934 ft. land $2000		6300	127.26
Rooney, Edwin R., 193 M. V. Parkway...	3000		60.60
Root, Stella R., Mrs., 39 Lloyd St. House $4500, lot 11, 5300 ft. land $850, 39 Lloyd St.....		5350	108.07
Rosa, Nicholas, 24 Glenwood Ave. House $1800, lots 18, 19, 20, 21, 9916 ft. land $400		2200	44.44

Name, Location and Description	Personal	Real	Total Tax
Rosato, Angela Rosa, Mrs., 114 Swanton St.			
House and store $2800, lot 1, 12,660 ft. land $875, 114, 116, 118 Swanton St...		3675	74.24
Ross, Herbert C., 19 Bacon St.....	150		3.03
Rowe, Bessie L., Mrs., 39 Myrtle Ter.			
House $2500, pt. lot 2, 3500 ft. land $450		2950	59.59
Rowe, Frank E., 20 Vine St.....	650		
House $3500, 8910 ft. land $1600.....		5100	116.15
Rushforth, Margaret A., Mrs., 17 Glenwood Ave.			
House $1700, lots 32, 33, 34, 6441 ft. land $250		1950	39.39
Rushworth, Delia, Mrs., 12 Richardson St.			
House $1000, lot 7, 7494 ft. land $450..		1450	29.29
Russell, Arthur H., 10 Mt. Pleasant St...	2500		50.50
Russell, Arthur H. et al., executors under will of William D. Richards, 10 Mt. Pleasant St.	5000		101.00
Russell, Fannie E., Mrs., 10 Mt. Pleasant St.			
House $11,000, garage $500, 27,360 ft. land $5475		16975	342.89
Russell, Edward, 182 Cambridge St.....	1500		
House $3500, barn $700, garage $500, carriage and tool house $200, 2 squash houses, $250, 2 vegetable houses $350, 7 sash houses $2100, house $500, 2 acres land $4000, 7½ acres land, back, $3000, ½ acre land, back, $700; 52½ acres pasture, back, $5000, 9½ acres pasture, back, $500, 1 acre meadow, back, $100, 6¼ acres mowing and woodland, back, $1200, 14 acres woodland, back, $700, 6½ acres woodland and meadow, back, $600, 3 acres woodland, west, $1000, 182 Cambridge St.		24900	533.28
54,862 ft. land, Cambridge St.....		1750	35.35
House $1200, 4⅝ acres land $1200, 193 Cambridge St.		2400	48.48
House $1000, 2178 ft. land $75, 9 and 11 Pond St.		1075	21.71
Russell, Mary L., Mrs., 182 Cambridge St.			
House $2000, 8400 ft. land $1250, 716 and 718 Main St.....		3250	65.65
Russell, James W., 86 Main St.....	3900		
House $6000, barn $1600, shed $400, shed $200, storehouse $800, storehouse $900, hennery $50, 1¼ acres land $3000, 14¾ acres land $7000, 1 acre pasture $100, 1 acre woodland $100, 86 Main St.		20150	485.81
Russell, James W., Jr., 1 Wolcott Rd....	2000		40.40
Russell, John R. and Mary V., 32 Harvard St.			
House $2000, barn $200, lots 122, 126,			

Name, Location and Description	Personal	Real	Total Tax
5395 ft. land $375.....		2575	52.02
Russell, Isabella L., Mrs., 32 Harvard St.	250		5.05
Russell, Mary W., Mrs., 9 Ravenscroft Rd.	150		
House $7500, garage $800, lot 13, 9926 ft. land $2175, 9 Ravenscroft Rd., lot 14, 8292 ft. land $1825, Lakeview Rd.....		12300	251.49
Russo, Michelle and Maria B., 100 Swanton St.			
House $700, lot 2, 7500 ft. land $450...		1150	23.23
Lot 4, 6350 ft. land, Swanton St.....		375	7.58
Rust, Mary L., Mrs., 6 Elm St.			
House $1000, 13,177 ft. land $1575.....		2575	52.02
Ryan, Joseph F., 5 Cliff St.....	800		16.16
Ryan, Lilla J. H., Mrs., 5 Cliff St.			
House $3000, 8450 ft. land $1350.....		4350	87.87
Saabye, Herbert J., 283 Washington St...	350		7.07
Sache, William C., 12 Glengarry.....	1500		30.30
Saltmarsh, George A., Jr., 158 Mt. Vernon St.	200		4.04
Saltmarsh, N. Gertrude, Mrs., 158 Mt. Vernon St.			
House $10,000, lot 1, 9737 ft. land $1950, 154 and 156 Mt. Vernon St.....		11950	241.39
Sanborn, Anna M., Mrs., 192 Highland Ave.			
House $1000, pt. lot 37, 7715 ft. land $775		1775	35.85
Sanborn, Harry C., 8 Black Horse Ter...	1500		30.30
Sanborn, Ella H., Mrs., 8 Black Horse Ter.			
House $5000, garage $400, 11,083 ft. land $2225		7625	154.03
Sanborn, Mary S., Mrs., 78 Church St.			
House $3500, 9020 ft. land $2250.....		5750	116.15
Sanborn, Oren C., High St.....	10000		
House $50,000, barn $15,000, 4 acres land $18,000, 5½ acres land $8250.....		91250	2045.25
Sanborn, Rena A., Mrs., High St.....	1000		20.20
Sandberg, Josef, 11 Wolcott Rd.			
House $5000, lot 1, 7600 ft. land $1075, 11 Wolcott Rd.....		6075	122.70
Sandberg, Bertha B., Mrs., 11 Wolcott Rd.			
Lot 2, 14,900 ft. land, Wolcott Rd.....		1925	38.88
Sanderson, Anna, Mrs., 2 Dix St.			
House $5000, pt. lot 2, 6120 ft. land $600, 303 and 305 Washington St.....		5600	113.12
Sanderson, Edmund C., 2 Dix St.....	8500		171.70
Sanderson, Lilla W., Mrs., 2 Dix St.			
House $3800, 4546 ft. land $1225, 2 Dix St.		5025	101.50
House $4000, garage $400, 11,230 ft. land $2025, 13 Wildwood St.....		6425	129.78
House $5000, garage $350, pt. lot 2, 5453 ft. land $650, 2 Park Ave.....		6000	121.20

Name, Location and Description	Personal	Real	Total Tax
Sanford, Edward A., 196 Highland Ave.			
House $4000, garage $400, 13,600 ft. land $1500		5900	119.18
Sargent, Clarissa H., Mrs., 11 Prospect St.			
Lot 6, 6162 ft. land, Prospect St.		1350	27.27
Sargent, Guy H., 6 Mt. Pleasant St.	900		18.18
Sargent, Jennie, Mrs., 32 Pond St.			
House $1100, lot 17, 12,000 ft. land $350		1450	29.29
Saunders, Florence G., Mrs., 15 Fletcher St.			
House $3500, 10,095 ft. land $1800		5300	107.06
Saunders, Fred A., 60 Cross St.			
House $1200, shed $50, lots 654, 655, 5000 ft. land $250		1500	30.30
Savage, Mary A., Mrs., 61 Harvard St.			
House $1700, lot 65, pt. 69, 4000 ft. land $275, 61 Harvard St.		1975	39.90
Lot 60, 2800 ft. land, Irving St.		150	3.03
Lot 104, 3684 ft. land, Sheridan Cir.		150	3.03
Sawyer, Flora A., Mrs., 21 Sheffield Rd.			
House $8000, pt. lots 22, 23, 10,326 ft. land $3100, 7360 ft. land, back, $725		11325	238.86
Sawyer, Henry B., 34 Cabot St.	1500		
House $9000, garage $800, lot 1, 10,840 ft. land $1300		11100	254.52
Sawyer, Madeline B., Mrs., 34 Cabot St.	1500		
Lot 4, 8773 ft. land, Cabot St.		1050	51.51
Sawyer, Ralph U., 40 Wedgemere Ave.	1200		24.24
Sawyer, Marion C., Mrs., 40 Wedgemere Ave.	1000		
House $9000, garage $800, lots 134, 135, pt. 118, 29,399 ft. land $4500		14300	309.06
Sayward, George H., 2 Pine St.	1800		
House $6500, barn $800, 19,650 ft. land $4925		12225	283.30
Scales, Florence M., Mrs., 39 M. V. Parkway	200		4.04
Scammon, Everett, 8 Lincoln St.	400		8.08
Scholl, Fred H., 26 Clark St.	350		7.07
Schrafft, William E., Arlington St.	7500		
House $40,000 garage $5000, hennery $50, 10⅔ acres land $16,000		61500	1393.80
Lot 19, 103,787 ft. land, Fernway		1675	33.84
Lot 24, 73,408 ft. land, Myopia Rd.		1000	20.20
Scott, Joseph A., 86 Loring Ave.	500		10.10
Scott, Johanna D., Mrs., 86 Loring Ave.			
House $2500, lots 71, 72, 73, 74, 10,000 ft. land $600		3100	62.62
Scribner, Merton L., 484 Washington St.	300		6.06
Seagrave, Harry S., et al., 10 Alben St.			
House $2800, lot 3, 8207 ft. land $500		3300	66.66
Seeley, George H., 3 Lewis Rd.	2000		40.40
Seelye, Elizabeth A., Mrs., 361 Main St.			
House $6000, lot 1, 11,450 ft. land $2300, 361 Main St.		8300	167.66

Name, Location and Description	Personal	Real	Total Tax
Seller, Albert B., 34 Glen Rd.....	1900		
House $2000, 5016 ft. land $650, 184 Washington St.		2650	91.91
Seller, M. Louise, and Bertha M., 34 Glen Rd.			
House $3500, pt. lots 8, 9, 9800 ft. land $1175, 34 Glen Rd.....		4675	94.44
Sencabaugh, Harold B., 761 Main St.....	300		6.06
Sexton, George A., 9 Lewis Rd.....	400		8.08
Sexton, Grace B., Mrs., 9 Lewis Rd.			
Lot 194, pt. 195, 199, 29,800 ft. land Yale St.		2400	48.48
Sexton, Isaac E., 19 Wedgemere Ave.....	5400		109.08
Sexton, Isaac E. and Nellie R., 19 Wedgemere Ave.			
House $12,000, barn $2500, garage $100, lots 51, 52, 53, 46,500 ft. land $8375, 19 Wedgemere Ave.		22975	464.10
Lots 54, 55, 56, 41,700 ft. land, Yale St.		5850	118.17
Sharman, John, 166 Highland Ave.....	300		
House $4000, studio $1000, 11,730 ft. land $1400		6400	135.34
Sharon, Annie E., Mrs., 403 Main St.			
House $1000, shop $50, 6225 ft. land $1300		2350	47.47
Sharon, John F. and Margaret E., 17 Web- St.			
House $4200, 11,710 ft. land $1525, 15 and 17 Webster St.....		5725	115.65
Shattuck, Mary E., Mrs., 126 Mt. Vernon St.			
House $5500, 4624 ft. land $1025, 126 Mt. Vernon St.....		6525	131.80
House $3000, 10,500 ft. land $2300, 124 Mt. Vernon St.....		5300	107.06
Shaughnessy, Maggie, Miss, 50 Richardson St.			
House $400, 3750 ft. land $175.....		575	11.62
Shea, Edward F., 19 Glenwood Ave.			
House $1200, lot 28, 4318 ft. land $175		1375	27.77
Sheehy, Richard W., 210 Main St.....	500		10.10
Shepard, Clara, Mrs., 478 Main St.			
House $2200, barn $300, 14,000 ft. land $3325, 7040 ft. land, back, $425, 478 Main St.		6250	126.25
Sheradan, Gregory A. and Flaminia A., Dunster Lane.			
House $1200, lots 244, 245, 20,463 ft. land $200		1400	28.28
Sherburne, Edward R., 2 Lakeview Rd...	3500		70.70
Sherburne, Nellie M., Mrs., 2 Lakeview Rd.			
House $13,000, garage $1000, lot 3, 13,780 ft. land $4125.....		18125	366.12
Sherman, Roland H., 14 Everett Ave....	2000		40.40

Name, Location and Description	Personal	Real	Total Tax
Sherman, Alma H., Mrs., 14 Everett Ave. House $11,000, lot 7, 15,000 ft. land $5250, 8475 ft. land, back, $850, 14 Everett Ave.	350	17100	352.49
Sherriff, Margaret A., Miss., 3 Common St.	1000		20.20
Shultis, Newton, 14 Winthrop St.	3500		
House $6000, garage $300, 10,000 ft. land $1700, 5600 ft. land, back, $550, 14 Winthrop St., 9118 ft. land $2000, M. V. Parkway		10550	283.81
Shurtleff, Isabel B., Mrs., 3 Cliff St. House $4200, 4447 ft. land $700		4900	98.98
Siedhof, Carl F. A., 18 Lloyd St.	100		2.02
Siedhof, Carl F. A. and Mary E., 18 Lloyd St. Lot A, 39,990 ft. land, Swan Rd.		2400	48.48
Siedhof, Mary E., Mrs., 18 Lloyd St.	75		
House $3500, lot 19, 5449 ft. land $825.		4325	88.88
Simon, Harold F., 38 Church St.	1500		30.30
Simonds, Annie E., Mrs., 9 Crescent Rd. House $5500, pt. lots 5, 6, 11,909 ft. land $1775		7275	146.95
Skanks, William H., 31 Harvard St. House $1000, lot 121, 2800 ft. land $200.		1200	24.24
Skanks, William H. and Jane, 31 Harvard St. Pt. lot 125, 1000 ft. land, Harvard St.		75	1.52
Skilling, John, 29 Lloyd St. House $4500, pt. lots 8, 9, 6167 ft. land $975		5475	110.60
Skillings, David N., 78 Mt. Vernon St.	850		
House $7000, house $500, office $300, shop $300, 95,130 ft. land $28,550, 53,640 ft. land, back, $5375, 78 Mt. Vernon St.		42025	866.07
Building $1000, 8100 ft. land $2025, Mt. Vernon St.		3025	61.10
House $3500, 14,000 ft. land $2525, 2 Ridgeway		6025	121.70
House $4800, 9617 ft. land $1725, 6 and 8 Ridgeway		6525	131.80
3¾ acres pasture, High St.		400	8.08
Skillings, Alice L., Mrs., 78 Mt. Vernon St. House $4000, 9240 ft. land $1675, 4 Ridgeway		5675	114.64
Skillings, David N., Preston Pond and Elbridge K. Jewett, Trustees Winchester Country Club Trust. Shed $200, 4½ acres land $3000, 24 acres land $7200, 25 acres land, back, $7500, Arlington St.		17900	361.58
3 acres land $900, 4 acres land $1200, Hutchinson Rd.		2100	42.42
House $2500, barn $300, 3 sheds $100, 51			

Name, Location and Description	Personal	Real	Total Tax
acres land $15,300, Hutchinson Rd....		18200	367.64
Skillings, James W., 23 Rangeley.....	600		12.12
Skinner, Elizabeth H., Mrs., 30 Glen Rd.			
House $4000, lot 7, pt. 8, 9, 18,874 ft. land $2275, 5467 ft. land, back, $550...		6825	137.87
Slater, Ada C., Mrs., 19 Yale St.			
House $4500, lot 87, 11,221 ft. land $1800		6300	127.26
Smalley, Henry, 19 Cross St.			
House $1800, 5371 ft. land $375.....		2175	43.93
Smalley, Alice M., Mrs., 8 Norwood St.			
House $6000, 11,064 ft. land $2425, 8 Norwood St.		8425	170.20
Lot 240, 10,846 ft. land, Fells Rd.....		225	4.55
Smart, Raymond A., 5 Euclid Ave.			
Lot 55, 11,250 ft. land, Euclid Ave.....		450	9.09
Smart, Wellington F., 19 Dix St.....	700		14.14
Smart, Lillian R., Mrs., 19 Dix St.			
House $3000, 44,142 ft. land $6175.....		9175	185.33
Smiley, Eliza C., Mrs., 9 Symmes Rd.			
House $5500, lot 13, 6655 ft. land $1075		6575	132.81
Smith, Arthur T., 50 Myrtle Ter.....	200		4.04
Smith, Orinda D., Mrs., 50 Myrtle Ter...	550		11.11
Smith, Arthur W., 183 M. V. Parkway.			
House $4500, lot B, 4977 ft. land $1100.		5600	113.12
Smith, Adeline, Mrs., 47 Harvard St.....	200		
House $1200, garage $100, lot 93, pt. 97, 4200 ft. land $300, 47 Harvard St.....		1600	36.36
Smith, Barry M., 6 Lebanon St.....	750		15.15
Smith, Charlie O., 12 Westley St.....	300		6.06
Smith, Charlie O. and Frances E., 12 Westley St.			
House $3800, 7500 ft. land $750, 10 and 12 Westley St.....		4550	91.91
Smith, Chester W., 26 Symmes Rd.....	1000		20.20
Smith, Maude G., Mrs., 26 Symmes Rd.			
House $5500, lot 18, 5805 ft. land $925..		6425	129.78
Smith, Edward A., 6 M. V. Parkway....	125		
House $6000, 33,045 ft. land $8250.....		14250	290.37
Smith, Esther G., Mrs., 6 M. V. Parkway	750		15.15
Smith, Francis E., 1 Wolcott Ter.....	450		9.09
Smith, Elsie C., Mrs., 1 Wolcott Ter.			
House $4800, lot 10, 9000 ft. land $1250		6050	122.21
Smith, Everett A., 30 Winthrop St.....	300		6.06
Smith, Emily S., Mrs., 7 Wilson St.			
House $3000, shed $50, lot 8, 17,147 ft. land $1200		4250	85.85
Smith, George B., 3 Pine St.....	700		
Lots 116, 117, 25,520 ft. land, Salisbury St.		3150	77.77
Lot 138, 14,400 ft. land, Foxcroft Rd...		2025	40.90
Smith, Albert P., Myopia Rd.....	2000		40.40
Smith, Katherine C., Mrs., Myopia Rd...	1000		
House $15,000, lot 2, pt. 1, 38,400 ft. land $1525		16525	354.00
Smith, Harriette M., Mrs., 1 Wildwood St.			

Name, Location and Description	Personal	Real	Total Tax
House $7000, 12,710 ft. land $3175.....		10175	205.54
Smith, Lester F., Ridge St.			
House $3000, house $600, shed $100, 4⅜ acres land $600, pt. lot 5, 6½ acres land $350		4650	93.93
Smith, William H., 9 Harvard St.			
House $1400, lot 157, 2800 ft. land $200		1600	32.32
Smith, William M., 128 Church St.....	100		
House $8000, lot 1, 10,400 ft. land $1675		9675	197.46
Smith, Wilmer E., Ridge St.....	200		
2⅔ acres land $300, 4⅔ acres land $300, Ridge St.		600	16.16
Smytherman, Thomas W., 42 Swanton St.	500		10.10
Smytherman, Margaret, Mrs., 42 Swanton St.			
House and store $2500, 8327 ft. land $675, 42 and 44 Swanton St.....		3175	64.13
House $2300, 6314 ft. land $450, 17 Oak St.		2750	55.55
Snelling, Howard, 7 Lakeview Rd.....	300		6.06
Snelling, Emma M., Mrs., 7 Lakeview Rd.			
House $5000, barn $500, lot 19, 13,940 ft. land $3200, 3000 ft. land, back, $300		9000	181.80
Snodgrass, Charles G., 11 Thompson St..	200		4.04
Snow, Carrie E., Mrs., 12 Clematis St.			
House $2500, lot 3, 5400 ft. land $325...		2825	57.07
Snow, Frederick O., 39 Forest St.....	200		4.04
Snow, Frederick O., et al., 39 Forest St.			
House $1700, garage $100, lot 78, pt. 77, 6750 ft. land $400.....		2200	44.44
Snow, Hattie E., Miss, 39 Forest St.			
Lot 7, 5918 ft. land, back, Cross St....		175	3.54
Snyder, Frederic S., 350 Highland Ave..	3500		70.70
Snyder, Anne T., Mrs., 350 Highland Ave.	1500		
House $20,000, barn $3000, shed $300, 2 acres land $9000, 33⅜ acres pasture and woodland, $10,050		42350	885.77
Snyder, Rony, 5 Marion Rd.....	350		7.07
Solis, Emma M., Mrs., 106 Church St.			
House $5500, 10,575 ft. land $2425.....		7925	160.10
Solov, Agnes Hinds, Mrs., 125 Forest St..	450		
House $3700, garage $200, lot 1, 8106 ft. land $650		4550	101.00
Somers, Tremaine H., 8 Orient St.....	350		7.07
Somers, Julia S., Mrs., 8 Orient St.			
House $3200, garage $400, lot 9, 8000 ft. land $475		4075	82.31
Somes, Laura E., Mrs., 24 Cabot St.....	2000		
House $4500, lot 70, pt. 60, 9800 ft. land $1775		6275	167.15
Southworth, Edwin W., 22 Oxford St.			
House $4000, lot 63, 11,222 ft. land $2025		6025	121.70
Southworth, Mary E., Mrs., 22 Oxford St.	250		5.05
Speedie, Arthur D., 33 Oxford St.....	2500		50.50
Speedie, Catherine E., Mrs., 33 Oxford St			

Name, Location and Description	Personal	Real	Total Tax
House $10,000, garage $500, pt. lot 155, 10,090 ft. land $1800.....		12300	248.46
Stacey, Charles F., 5 Chestnut St. House $5500, 20,907 ft. land $3350.....		8850	178.77
Stanton, T. Gilman, 2 Chestnut St.....	2000		
House $12,000, barn $500, billiard hall $1000, 54,000 ft. land $9175, 2 Chestnut St.		22675	498.44
23,580 ft. land, Oak St.....		1650	33.33
Starr, Edwin C., 17 Everett Ave.....	1500		30.30
Starr, Alice, Mrs., 17 Everett Ave. House $10,000, garage $500, pt. lot 4, 10,800 ft. land $3725, 17 Everett Ave...		14225	287.35
10,436 ft. land, Aylesworth St.....		3125	63.14
Stearns, William F., 2 Salisbury St.....	1500		30.30
Stearns, Ethel B., Mrs., 2 Salisbury St. House $9000, garage $200, lot 41, 12,190 ft. land $9150.....		11150	225.23
Stephenson, Barton K., 81 Walnut St....	700		14.14
Stevens, Margaret S., Mrs., 8 Maxwell Rd. House $3000, lot 5, 5675 ft. land $800..		3800	76.76
Stevens, Sidney and Mary J., 8 Westley St. House $2000, 5650 ft. land $575.....		2575	52.02
Stevenson, Violet M., Mrs., 33 Hemingway St. House $1100, pt. lot 23, 3948 ft. land $150		1250	25.25
Stevenson, William H., 31 Hemingway St. House $500, pt. lot A, 4535 ft. land $175		675	13.64
Stevenson, William J., 29 Hemingway St. House $750, pt. lot A, 6575 ft. land $275, 29 Hemingway St.....		1025	20.70
Lot E, 13,600 ft. land, Hemingway St..		550	11.11
Stewart, Martha P., Mrs., 252 Highland Ave. House $2500, 17,500 ft. land $3500.....		6000	121.20
Stickney, George A., 11 Warren St.....	600		12.12
Stickney, George A. and Mabel D., 11 Warren St. House $2800, garage $200, lot 53, pt. 54, 10,690 ft. land $1700.....		4700	94.94
Stilson, Allen, 4 Elm St. House $2500, 4790 ft. land $575.....		3075	62.12
Stilson, Frances M., Mrs., 39 Hemingway St. House $1600, house $1200, house $600, lot 21, 14,150 ft. land $700, 3 and 39 and 35 and 37 Hemingway St.....		4100	82.82
Stilson, Frances M. and Jessie Knowlton, 39 Hemingway St. Lots 648, 649, 6561 ft. land, Cross St...		325	6.56
Stinson, Nellie M., Mrs., 16 Myrtle St. House $2100, 8099 ft. land $1625.....		3725	75.25
Stinson, William H., 18 Myrtle St.			

Name, Location and Description	Personal	Real	Total Tax
House $3000, 5000 ft. land $1000.....		4000	80.80
Stone, Edward H., 100 Cambridge St.....	4200		84.84
Stone, Edward H., and Amelia H. Pond, 100 Cambridge St.			
Barn $2800, 3 acres land $10,450, Cambridge St., 18½ acres land $27,750, High St.		41000	828.20
Stone, Martha G., Mrs., 100 Cambridge St.	300		
House $12,500, 63,400 ft. land $8250, 100 Cambridge St.		20750	425.21
Stone, George M., 1 Eaton St.....	500		10.10
Stone, Herbert E., 3 Edgehill Rd.....	600		12.12
Stone, Florence E. S., Mrs., 3 Edgehill Rd.			
House $7000, lot 2, 8000 ft. land $1200.		8200	165.64
Stone, L. Anna, Georgietta, and Grace P., Misses, 136 Washington St.			
House $1600, 18,557 ft. land $3350.....		4950	99.99
Stone, Richard S., 201 Washington St...	300		6.06
Stone, Robert M., 33 Glen Rd.....	650		
House $5000, garage $500, lot 6, 10,780 land $1300, lot 7, 12,723 ft. land $1275.		8075	176.25
Stratton, Henry W., 1 Lewis Rd.....	500		10.10
Stratton, George G., 874 Main St.			
House $600, lots 29, 30, 31, 32, 46,970 ft. land $3750		4350	87.87
Studley, Mary E., Mrs., 12 Grove St.			
House $4000, 43,560 ft. land $6975.....		10975	221.70
Sullivan, Eugene J., 5 Lewis Rd.....	1600		32.32
Sullivan, Hannah T., et al., 19 Kendall St.			
House, 9 Kendall St., $700, house, 11 Kendall St., $1000, house, 13 Kendall St., $1400, house, 15 and 17 Kendall St., $1000, house, 19 Kendall St., $2200, 33,378 ft. land $3675, Kendall St.....		9975	201.50
Sullivan, Jeremiah, Heirs, 60 Holland St.			
House $1400, 5200 ft. land $275, 45 and 47 Holland St.....		1675	33.84
Sullivan, Johanna, Heirs, 26 Oak St.			
House $1700, 9370 ft. land $650, 26 Oak St.		2350	47.47
5000 ft. land, Nelson St.....		450	9.09
Sullivan, Johanna E., Mrs., 60 Holland St.			
House $1800, lot 15, pt. 17, 7680 ft. land $400, 60 Holland St.....		2200	44.44
House $750, lot 13, 5000 ft. land $250, 56 Holland St.....		1000	20.20
House $1000, 5250 ft. land $275, 41 and 43 Holland St.....		1275	25.75
Sullivan, John, Heirs, 5 Arthur St.			
House $1800, lots 288, 289, 5000 ft. land $300, 5 and 7 Arthur St.....		2100	42.42
Sullivan, John C., 23 Vine St.....	450		9.09
Sullivan, Frances, Mrs., 23 Vine St.			
House $2000, garage $300, lot 4, 4007 ft. land $800		3100	62.62

Name, Location and Description	Personal	Real	Total Tax
Sullivan, Mary E., Mrs., 62 Nelson St.			
House $2000, 4496 ft. land $400.....		2400	48.48
Sullivan, Michael J., 26 Canal St.			
House $2000, pt. lot 57, 5750 ft. land $350		2350	47.47
Sullivan, Catherine Mrs., 18 Spruce St.			
House $1400, barn $250, 7424 ft. land $300, 18 Spruce St.....		1950	39.39
House $1200, lot 18, 5162 ft. land $250, 63 and 65 Holland St.....		1450	29.29
Sullivan, Eugene P., 18 Spruce St.....	1100		22.22
Sullivan, Robert H., 37 Holland St.			
House $800, lot 6, 5300 ft. land $275...		1075	21.71
Sullivan, Timothy, 65 Nelson St.			
House, 63 Nelson St., $1200, house, 65 Nelson St., $1200, house, 67 Nelson St., $1700, 9975 ft. land $900, Nelson St....		5000	101.00
Sullivan, William D., 64 Fletcher St.....	1500		
House $6000, lot 10, 11,550 ft. land $2300, lot 11, 10,400 ft. land $2075....		10375	239.88
Swan, John, 89 Cambridge St.			
House $1000, barn $400, shop $100, lot 5, 27,738 ft. land $5150, 20,000 ft. land, back, $1000, 89 Cambridge St.....		7650	154.53
Lot 4, 25,867 ft. land $3875, lot 6, 13,190 ft. land $500, Cambridge St.....		4375	88.38
Pt. lot 4, 54,754 ft. land, Swan Rd.....		3300	66.66
Swan, Lafayette, et al., 13 Fairmount St.			
House $1200, barn $100, 19,920 ft. land $1000		2300	46.46
Swett, Edith J., Miss, 14 Hillside Ave.			
House $2500, 12,058 ft. land $2050.....		4550	91.91
Swymer, John, 19 Richardson St.			
House $1800, lot 28, 12,000 ft. land $725		2525	51.00
Symmes, Albert L., 12 Chisholm Rd.....	500		
House $2700, lot 56, 10,093 ft. land $400		3100	72.72
Symmes, Alice F., Miss, 214 Main St.			
House, 208 Main St., $1200, house, 212 and 214 Main St., $1800, 19,182 ft. land $3200, Main St.....		6200	125.24
Symmes, Amelia M., Miss., 214 Main St.			
13,288 ft. land, Grove St.....		2250	45.45
Symmes, Anna E., Miss, 233 Main St.			
House $4000, 25,986 ft. land $4150.....		8150	164.63
Symmes, Charles H., 230 Main St.....	5000		
Grain shed $3500, house $1500, barn $500, 16,525 ft. land $1650, 22,480 ft. land, unimproved, $100, 739 and 741 Main St.		7250	247.45
House $2000, 11,378 ft. land $1825, 230 Main St.		3825	77.26
Symmes, Abby E., Mrs., 232 Main St.			
House $2000, shed $150, 15,861 ft. land $2550, 232 Main St.....		4709	94.94
House $3000, 8000 ft. land $1275, 28			

Name, Location and Description	Personal	Real	Total Tax
Symmes Rd.		4275	86.35
House $5500, 8900 ft. land $1425, 248 Main St. and 30 Symmes Rd.		6925	139.88
House $1500, garage $600, shop $200, 27,100 ft. land $2700, 753 Main St.		5000	101.00
Symmes, Eunice F., Mrs., 404 Main St.			
House $3500, 15,000 ft. land $3150, 34,200 ft. land, back, $2050		8700	175.74
Symmes, Frederick M. and Samuel S., Edgar W. Metcalf and Howard D. Nash, Trustees Marshall Symmes Land Association, 7 Sanborn St.			
Barn $1500, barn $800, 64¼ acres tillage and pasture $40,000, Highland Ave.		42300	854.46
4 acres land, Main St.		12000	242.40
Symmes, Irving L., 10 Madison Ave.	2500		
House $3500, garage $500, 14,287 ft. land $2275		6275	177.25
Symmes, Mary B., Mrs., 10 Winthrop St.			
House $6000, 9270 ft. land $1850		7850	158.57
Symmes, Samuel S., 7 Sanborn St.	2300		
House, 7 Sanborn St., $5000, house, 9 Sanborn St., $4500, garage $500, 18,312 ft. land $2750, Sanborn St.		12750	304.01
House $2500, 15,440 ft. land $2475, 4 Madison Ave.		4975	100.50
Symmes, Emily C., et al., 251 Main St.			
House $2500, 14,319 ft. land $1425		3925	79.28
Taft, Royal C., 36 Calumet Rd.	125		2.53
Taft, Marguerite W., Mrs., 36 Calumet Rd.			
House $9000, garage $600, lot 11, 14,221 ft. land $2275		11875	239.88
Tarbell, Charles W., 7 Prospect St.	100		
House $5000, pt. lots 3, 4, 7814 ft. land $1725		6725	137.87
Taylor, Edward I., 23 Stevens St.	500		10.10
Taylor, Richard S., Border Rd.			
House $4000, 10,000 ft. land $600, 10,540 ft. land, back, $525, Border Rd.		5125	103.52
House $3000, shed $100, 7452 ft. land $1650, 137 Mt. Vernon St.		4750	95.95
Taylor, Soranus W. H., 9 Bacon St.	500		10.10
Taylor, William E., 4 Blind Bridge St.	400		
House $400, barn $100, lot 26, 12,000 ft. land $725, 41 Richardson St.		1225	32.83
House $900, 6000 ft. land $900, 688 Main St.		1800	36.36
Barn $600, barn $300, shed $100, 14,000 ft. land $2100, 706 Main St.		3100	62.62
50,000 ft. land, unimproved, Wedge Pond, Main St.		200	4.04
Camp $100, pt. lot 5, 1 acre land $100, 7½ acres land $600, High St.		800	16.16
House $1800, 5000 ft. land $750, 702 and 704 Main St.		2550	51.51

Name, Location and Description	Personal	Real	Total Tax
Tenney, Charles S., 18 Calumet Rd.....	3000		
House $8500, garage $250, lot 20, 14,850 ft. land $2975.....		11725	297.45
Thibeault, John, 25 Water St.			
House $800, barn $50, lot 50, 12,000 ft. land $850		1700	34.34
Thomas, Dwight P., 40 Everett Ave.....	2500		
House $13,000, lot 2, 12,713 ft. land $3425, lots 9, B, 5601 ft. land, back, $550		16975	393.40
Thomas, Meriel F. and Mary E. Simonds, 6 Sheffield Rd.			
House $8000, lot 5, 6473 ft. land $1950..		9950	200.99
Thompson, Bayfield, 31 Forest St.....	150		3.03
Thompson, Benjamin F., 15 Pine St.....	300		
Lot 94, 16,300 ft. land (restricted), Foxcroft Rd.		1625	38.89
Thompson, Doris G., Mrs., 2 Goddu Ave.			
House $5000, 21,084 ft. land $3375 ...		8375	169.18
Thompson, Grace I., Mrs., 270 Washington St.			
House $3000, 69,029 ft. land $6900.....		9900	199.98
Thompson, Roland D. A., 2 Black Horse Ter.	1700		34.34
Thompson, Marion B., Mrs., 2 Black Horse Ter.	300		
House $7000, 13,298 ft. land $2800.....		9800	204.02
Thompson, Sophie, Mrs., 10 Norwood St.			
House $5500, 11,392 ft. land $2500.....		8000	161.60
Thompson, Stephen, 15 Pine St.....	150		
House $6000, barn $800, 30,000 ft. land $5400, 2½ acres land, back, $1800, 15 Pine St.		14000	285.83
House $2800, lot 4, 3175 ft. land $825, 434 Main St.....		3625	73.22
House $1000, barn $2000, 4 acres land $1600, Pond St.....	3100	4600	155.54
Thompson, Wayne B., 3 Crescent Rd....	1100		22.22
Thompson, William L., Ridge St.....	1050		21.21
Thompson, Annie B., Mrs., Ridge St.			
House $1800, house $300, barn $300, shop $200, shed $200, shed $400, piggery $300, 3 acres land $400, 4 acres mowing $600, 6 acres meadow $600, 7 acres woodland $300, 12 acres pasture $900, 16 acres land, unimproved, $400.....		6700	135.34
Thornton, Archie M., 152 Cambridge St.	350		7.07
Thornton, Mary E., Mrs., 152 Cambridge St.	1400		
House $2700, barn $400, tool house $100, 2 acres land $3000, 17 acres land, back, $5100		11300	228.26
Tibbetts, C. Adele, Mrs., 27 Wedgemere Ave.			
House $13,500, lot 82, 15,000 ft. land $2700		16200	327.24

Name, Location and Description	Personal	Real	Total Tax
Tibbetts, Howard L., 27 Wedgemere Ave.	3400		68.68
Tibbetts & Co., W. J., 17 Church St.....	1000		20.20
Tilden, James F., 17 Ridgefield Rd.....	3000		60.60
Tilden, Mabel B., Mrs., 17 Ridgefield Rd.	200		
House $8000, garage $700, lot 15, 9500 ft. land $1700.....		10400	214.12
Tilley, Emily B., Mrs., 5 Lloyd St.			
House $3000, 5100 ft. land $775.....		3775	76.25
Tobey, Mathew J., 120 Cambridge St.....	4500		90.90
Tobin, Olive V. M., Mrs., 8 Chisholm Rd.			
House $3200, lots 21, 22, 15,609 ft. land $625		3825	77.28
Todesca, Benjamin, 45 Tremont St.			
House $1000, lot 9, 10,000 ft. land $300, lot 8, 14,912 ft. land, back, $150.....		1450	29.29
Tofuri, Antonio and Josephine R., 44 Holland St.			
House $1000, lots 7, 9, 10,000 ft. land $500, 42 and 44 Holland St.....		1500	30.30
Tofuri, Carmine, 10 Winter St.			
House $1000, lot 17, 10,462 ft. land $525, 4 Summer St.....		1525	30.80
Tofuri, Maria, Mrs., 10 Spruce St.			
House $1000, 4120 ft. land $150.....		1150	23.23
House, 7 Spruce St., $200, house, 9 Spruce St., $900, 12,347 ft. land $625, Spruce St.		1725	34.85
Tolman, A. Laura, Miss, 20 Eaton St....	300		6.06
Tompkins, Maurice C., 2 Cabot St.....	500		10.10
Tompkins, Elsie B., Mrs., 2 Cabot St....	500		10.10
Townsend, George R., 38 Everett Ave...	4000		80.80
Tozier, Charles H., 3 Bruce Rd.....	1000		
House $6500, garage $200, lot 22, pt. 26, 7750 ft. land $1400.....		8100	183.82
Tranfaglia, Caterina, Mrs., 62 Swanton St.			
House, 56 Swanton St., $800, house, 58 and 60 Swanton St., $1200, house, 62 Swanton St., $900, 16,800 ft. land $1350, Swanton St.		4250	85.85
Trawick, Julius A., 17 Sheffield Rd.....	3000		60.60
Trombly, Frederick W. and Stella G., 18 Brookside Ave.			
House $2000, lot 249, 3836 ft. land $200		2200	44.44
Tucci, Donato, 15 Summer St.			
House $700, pt. lot 27, 6030 ft. land $175		875	17.67
Tucker, Edward A., 220 Highland Ave...	250		5.05
Tucker, Edward A., and Clarence E. Hill, Trustees, 220 Highland Ave.			
Pt. lots 17, 18, 15,672 ft. land, Wolcott Rd.		2200	44.44
Tucker, Mabelle M., Mrs., 220 Highland Ave.			
House $6000, lot 21, 9800 ft. land $1675		7675	155.04
Tufts, Ida H. A., Mrs., 18 Bacon St.			
House $6500, lot 2, 5000 ft. land $850,			

Name, Location and Description	Personal	Real	Total Tax
8080 ft. land, back, $325.....		7675	155.04
Tully, Thomas F., 20 Everett Ave.....	3500		70.70
Tutein, Edith M., Mrs., 53 Wildwood St..	13000		
House $20,000, garage $3000, hennery $200, 43,560 ft. land $4350, 86,290 ft. land, back, $1725.....		29275	853.95
Twombly, Alice F. and others, 81 Wildwood St.			
House $2000, barn $200, 62,033 ft. land $3100		5300	107.06
Twombly, Elmer J., 17 Stevens St.....	1500		30.30
Twombly, Harold M., 26 Clematis St....	150		3.03
Twombly, John D., et al., 75 Wildwood St.			
1½ acres land, Wildwood St.....		2000	40.40
Underwood, Herbert S., 9 Central St....	1500		30.30
Underwood, Anne D. B., Mrs., 9 Central St.			
House $6700, 17,273 ft. land $3975.....		10675	215.64
Vallely, Katherine, M., Mrs., 2 Elm St.			
House $1500, 9551 ft. land $1150.....		2650	53.53
Vanner, Samuel A., 51 M. V. Parkway...	1100		22.22
Vanner, Grace M. Mrs., 51 M. V. Parkway			
House $5000, lot 11, 6374 ft. land $1025		6025	121.70
Van Tassell, Edward D., Jr., 12 Edgehill Rd.	500		10.10
Van Tassell, Amy E., Mrs., 12 Edgehill Rd.			
House $6500, garage $500, lot 24, pt. 25, 7840 ft. land $1425.....		8425	170.20
Vesci, Carmine and Carmela, 43 Swanton St.			
House, 43 Swanton St., $1000, house, 45 Swanton St., $1200, 16,480 ft. land $1150, Swanton St.		3350	67.67
Vinal, Ralph S., 46 Glen Rd.....	1100		
Lot 39, 14,629 ft. land, Salisbury St....		1450	51.51
Vinal, Mary D., Mrs., 46 Glen Rd.			
House $3500, barn $250, lot 3, 10,057 ft. land $1400, 46 Glen Rd.....		5150	104.03
Vinson, Gertrude Y., Mrs., High St.			
House $2200, barn $300, barn $100, 2 sheds $100, 2 henneries $300, 9 acres land $1350, 2 acres land $200, pt. lot 5, 7 acres land $400, 23 acres mowing $3450, 4 acres meadow $150.....		8550	172.71
Vinton, Alfred C., 417 Main St.....	500		10.10
Vinton, Emma F., Mrs., 417 Main St.			
House $4500, 25,179 ft. land $5275.....		9775	197.45
Vozzella, Ciriaco, 1 Tremont St.			
House $1000, pt. lot 16, 8000 ft. land $325		1325	26.76
Vozzella, Raffaele, 89 Swanton St.			
House $1000, lot 2, 10,718 ft. land $750		1750	35.35

Name, Location and Description	Personal	Real	Total Tax
Vreeland, Frances L., Mrs., 14 Salem St.			
House $800, lot 2, 12,000 ft. land $850..		1650	33.33
Waddell, James S., 29 Lakeview Rd.....	3500		
House $8400, garage $800, lot 32, 9620 ft. land $2400.....		11600	305.02
Wade, William C., High St	300		
House $1200, garage $500, henneries $400, pt. lot 3, 4½ acres land $600.....		2700	60.60
Wade, Eva N., Mrs., 4 Blind Bridge St.			
House $1000, 4454 ft. land $425, 4 Blind Bridge St.		1425	28.78
2710 ft. land, cor. Main and Blind Bridge Sts.		100	2.02
House $800, 4000 ft. land $600, 694 and 696 Main St.....		1400	28.28
House $1000, 5000 ft. land $750, 698 and 700 Main St.....		1750	35.35
Wadleigh, Herbert A., 9 Sheffield Rd....	2500		50.50
Wadleigh, Cora M., Mrs., 9 Sheffield Rd.			
House $12,000, garage $2000, lot 29, pt. 28, 11,254 ft. land $3375, 7365 ft. land, back, $725		18100	365.62
Wadsworth, Herbert, Jr., 182 Highland Ave.	1000		20.20
Wadsworth, Herbert, Jr., Trustee, 182 Highland Ave.			
House $6500, lot 15, 6855 ft. land $1100, 65 Mystic Valley Parkway.....		7600	153.52
House $5000, lot 17, 5410 ft. land $800, 29 Maxwell Rd.....		5800	117.16
Wadsworth, Frances T., Mrs., 182 Highland Ave.			
House $14,000, garage $300, 45,797 ft. land $5500		19800	399.96
Wadsworth, Walter S., 4 Lawrence St...	300		
House $6500, lot 153, 17,755 ft. land $2125		8625	180.28
Wakefield, Allen N., 128 Church St.....	800		16.16
Wald, Sarah A., Mrs., 79 Cross St.			
House $2500, lot 71, 3800 ft. land $150.		2650	53.53
Walker, Avard L., Woodside Rd.....	500		10.10
Walker, Jennie C., Mrs., Woodside Rd.			
House $4000, garage $200, lot 3A, 23,200 ft. land $450, Woodside Rd.....		4650	93.93
Lot 3C, 7250 ft. land, Chesterford Rd..		150	3.03
Walker, Edward H., 4 Lakeview Ter....	3000		60.60
Walker, Annie L., Mrs., 4 Lakeview Ter.			
House $8000, lot 36, 8754 ft. land $2200		10200	206.04
Walker, William R., 1 Copley St.			
House $7000, lot 102, 12,919 ft. land $2325		9325	188.37
Wall, Johanna, 61 Harvard St.			
Lot 102, 3672 ft. land, Sheridan Cir....		150	3.03
Wallace, Alfred J., 9 Calumet Rd.....	1000		20.20

Name, Location and Description	Personal	Real	Total Tax
Wallace, Jennie H., Mrs., 9 Calumet Rd. House $13,000, garage $500, pt. lot 67, 15,147 ft. land $3325		16825	339.87
Walling, Peter, 18 Winthrop St. House $2500, garage $50, 10,674 ft. land $1600, 18 Winthrop St.		4150	83.83
House $2000, 5191 ft. land $1100, 197 M. V. Parkway		3100	62.62
Walsh, Patrick T., 9 Oxford St.	2000		40.40
Walsh, Mary F., Mrs., 9 Oxford St. House $9000, lot 31, 13,882 ft. land $3050, pt. lot 30, 7669 ft. land $1675		13725	277.25
Walton, Nellie, Mrs., 9 Fletcher St. House $800, barn $250, 2 henneries $200, 19 acres land $3800, rear 164 Cambridge St.		5050	102.01
Warren, Clarence A., 26 M. V. Parkway	650		
House $9000, garage $500, lot 42, 10,300 ft. land $2575		12075	257.05
Warren, Clinton J., 12 Everett Ave.	5000		
House $11,000, 10,000 ft. land $3500, 5225 ft. land, back, $525		15025	404.50
Warren, Myron A., 199 Forest St.	300		
House $1200, barn $200, hennery $50, 3¼ acres land $1200		2650	59.59
Wasgatt, Mabelle, Mrs., 14 Webster St. House $2700, barn $800, 22,500 ft. land $2925		6425	129.78
Watt, Mary J., Mrs., 176 Forest St. House $1200, shop $200, 3 acres land $1800, 5 acres woodland $1000		4200	84.84
Watters, Ida F., Mrs., 49 Wildwood St.	500		
House $10,000, garage $1500, lot 1, pt. 7, 20,258 ft. land $2425		13925	291.38
Webber, Isaac R., 289 Main St.	1200		
House $5500, 23,255 ft. land $3725		9225	210.59
Webber, Lottie M., Mrs., 45 Brookside Ave. House $1800, lot 221, pt. 220, 222, 4200 ft. land $200		2000	40.40
Webster, Clara A., Mrs., 29 Central St. House $5500, 16,000 ft. land $3675		8675	185.33
Weed, Henry, 8 Winthrop St.	750		15.15
Weeks, Alonzo P., 42 Rangeley	1100		22.22
Weeks, M. Emma, Mrs., 42 Rangeley	1500		30.30
Welch, George, 28 Pond St.	200		
House $800, barn $200, 30,000 ft. land $900		1900	42.42
Welch, James, 20 Glenwood Ave. House $1500, lot 16, 2800 ft. land $100.		1600	32.32
Welch, Ellen F., Mrs., 214 Washington St. House, 202 Washington St., $1800, house, 206 and 208 Washington St., $4000, 10,312 ft. land $1350, Washington St.		7150	144.43

Name, Location and Description	Personal	Real	Total Tax
House $3000, 6979 ft. land $900, 214 Washington St.		3900	78.78
Weld, Alfred O., 48 Winthrop St.	450		
House $4500, 5000 ft. land $250		4750	105.04
Weld, Fanny A., Mrs., 3 Sanborn Pl.			
House $4000, barn $400, 12,151 ft. land $1575		5975	120.70
Weldon, William H., 10 Kendall St.			
Lot 31, 2676 ft. land, Glenwood Ave.		125	2.53
Weldon, Harriet J., Mrs., 10 Kendall St.			
House $800, 3604 ft. land $425		1225	24.75
Wellcome, Josephine R., Mrs., 547 Washington St.			
House $3000, lots 7, 11, pt. 10, 15,521 ft. land $1250		4250	85.85
Wellington, Harry E., 290 Highland Ave.	1100		
House $4500, 10,000 ft. land $1700, 17 and 19 Bacon St.		6200	147.46
7210 ft. land, Myrtle Ter.		350	7.07
Wellington, Lena R., Mrs., 290 Highland Ave.			
House $3500, barn $100, garage $250, 4¼ acres land $5500, 290 Highland Ave.		9350	188.87
Wellington, Ellen S. and Harriet S., Misses, 15 Chestnut St.			
House $1800, 46,950 ft. land $7500		9300	187.86
Wentworth, Charlotte, Mrs., 43 Harvard St.			
House $1400, lot 101, pt. 97, 4200 ft. land $300, 43 Harvard St.		1700	34.34
Wentworth, Nelson P. and George B. Elliott, Trustees, 43 Harvard St.			
House $1600, lot 90, 2905 ft. land $200, 50 Harvard St.		1800	36.36
House $2700, pt. lots 95, 99, 3825 ft. land $225, 45 and 47 Irving St.		2925	59.09
Wentworth, Margaret H., Mrs., 88 Church St.			
House $5000, 11,372 ft. land $2850		7850	158.57
Wentworth, Mary E., Mrs., 422 Main St.			
House $3000, lot 1, 4397 ft. land $975		3975	80.30
Wentworth, Royal S., 1 Calumet Rd.			
House $6500, lot 166, 8716 ft. land $1925		8425	190.38
West, Charlotte B., Mrs., 119 Washington St.			
House $3000, barn $400, 11,638 ft. land $2325		5725	115.65
West, Emma C., Mrs., Hillcrest Parkway			
House $4500, lot 208, 17,166 ft. land $525		5025	101.50
West, Herbert T., 17 Chestnut St.	1300		26.26
West, Gretchen H., Mrs., 17 Chestnut St.			
House $4000, garage $150, 14,400 ft. land $2300		6450	130.29
West Co. Inc., H. T., 17 Chestnut St.			
5 acres land, back, Highland Ave.		2500	50.50

Name, Location and Description	Personal	Real	Total Tax
Weston, Wendell M., 48 Fletcher St.....	1100		22.22
Weston, Maude D., Mrs., 48 Fletcher St.			
House $5500, lot 7, pt. 8, 25,815 ft. land $5175		10675	215.64
Wheeler, Harry A., et al., 6 Cliff St.			
House $6500, lot 3, pt. 4, 16,800 ft. land $2700		9200	185.84
White, Everett A., 47 Oxford St.....	1500		30.30
White Louise B., Mrs., 47 Oxford St.			
House $5000, lot 2, 8587 ft. land $1025..		6025	121.70
White, M. Blanche, Mrs., Conservator of			
Frank M. White, 1 Lagrange St.....	1500		
House $5500, 7850 ft. land $1800, 1 Lagrange St.		7300	177.76
House $1000, lot 1, 8740 ft. land $525, 25 Marion Rd.		1525	30.80
House $3500, barn $50, lot 6, 9000 ft. land $550, 5 Marion Rd.		4100	82.82
Lots 7, 8, 9, 30,300 ft. land $1800, lots 2, 3, 4, 5, 18,850 ft. land $1125, lots 11, 12, 13, 14, 15, 29,860 ft. land $1800, Marion Rd.		4725	95.45
Lots 16, 17, 18, 19, 20, 25,050 ft. land, Cross St.		1500	30.30
White, Viola M., et al., 120 Forest St.			
House $1400, 18,000 ft. land $1450.....		2850	57.57
White, Maria J., Mrs., 6 Glenwood Ave.			
House $800, lots 5, 6, 7100 ft. land $275		1075	21.72
White, Roberta B., 22 Chester St.			
Lot 22, 6053 ft. land, Garfield Ave.....		250	5.05
White, Samuel B., Heirs, 144 Mt. Vernon St.			
House $10,000, 22,075 ft. land $4850, 144 Mt. Vernon St.		14850	299.97
Brick block $7000, 4790 ft. land $7675, 5, 7, 9, 11, 13 Mt. Vernon St.....		14675	296.44
Whitehorne, George B., 41 Glen Rd.			
Pt. lot 199, 17,940 ft. land, Yale St....		725	14.65
Lot 191, 11,120 ft. land, Yale St.....		875	17.68
Lot 192, 11,120 ft. land, Yale St.....		875	17.68
Lot 193, 11,120 ft. land, Yale St.....		875	17.68
Lot 196, 11,200 ft. land, Yale St.....		900	18.18
Lot 197, 11,200 ft. land, Yale St.....		900	18.18
Lot 198, 14,557 ft. land, Yale St.....		1175	23.75
Pt. lot 195, 2100 ft. land, Yale St.....		175	3.54
Pt. lot 190, 7150 ft. land, Yale St.....		575	11.62
Whitney, Robert F., Alice M. and Sumner			
Robinson, Trustees, 3 Mystic Ave.....	1000		
House $7000, barn $500, shed $100, 24,000 ft. land $3850, 14,583 ft. land, back, $1025, 3 Mystic Ave.		12475	272.20
House $800, 6330 ft. land $950, 20 Winchester Pl.		1750	35.35
Whitney, Harold T., 3 Mystic Ave.....	150		3.03
Whitney, Robert F., 77 Walnut St.....	1300		

Name, Location and Description	Personal	Real	Total Tax
House $5000, garage $500, 8630 ft. land $1550		7050	168.67
Whitney Machine Co., 667 Main St.	25000		
Shop $52,000, shed $1500, storage shed $1000, house $2000, barn $200, 32,560 ft. land $6500, 80,000 ft. meadow $4000, 667 and 669 Main St.		67200	1862.44
Whittaker, Arnold, 3 Mason St.	1200		24.24
Whittaker, Mary L., Mrs., 3 Mason St.			
House $5500, garage $400, lot 11, 5976 ft. land $825		6725	135.85
Whittier, Reuben H., 18 Mt. Pleasant St.	350		7.07
Whittington, George A., 8 Woodside Rd.			
House $4000, 9950 ft. land $800, 38,500 ft. land, back, $375		5175	104.54
Whorf, Clarence P., 10 Prospect St.	500		10.10
Wiggin, Sallie C., Mrs., 15 Sheffield Rd.			
House $9000, garage $200, pt. lots 25, 26, 8880 ft. land $2675		11875	239.87
Wigglesworth, Charles S., 128 Forest St.	250		5.05
Wilde, Paul C., 39 Wildwood St.			
House $3000, garage $250, 12,000 ft. land $1925, 18,800 ft. land, back, $750		5925	119.68
Wilde, W. Eugene, 9 Stratford Rd.	600		12.12
Wilde, Effie J., Mrs., 9 Stratford Rd.			
House $7000, garage $400, 14,210 ft. land $4275, 9 Stratford Rd.		11675	235.84
Wildes, Nettie M., Mrs., Swan Rd.			
House $3000, barn $50, hennery $50, 122,093 ft. land $12,200, Swan Rd.		15300	309.06
46,260 ft. land, Swan Rd.		2775	56.05
Lot 3, 79,358 ft. land, Swan Rd.		4750	95.95
Wildes, Jane E. M., Mrs., Swan Rd.			
Lot 1, 12,650 ft. land, Swan Rd.		1500	30.30
Willett, Seymour B., 8 Copley St.	2500		
House $8500, garage $400, lot 175, 11,181 ft. land $1800		10700	266.64
Willey, George E., 47 Wildwood St.	1000		20.20
Willey, Annie H., Mrs., 47 Wildwood St.			
House $5000, 12,750 ft. land $1525		6525	131.80
Williams, Margaret J., Mrs., 216 Highland Ave.			
House $7000, lot 14, pt. 20, 11,154 ft. land $1900		8900	179.78
Williams, Stillman P., 234 Highland Ave.	500		10.10
Williams, Frances R., Mrs., 234 Highland Ave.			
House $9000, 14,400 ft. land $2450		11450	231.29
Wills, Harriet B., Mrs., 8 Wolcott Ter.			
House $3500, 25,100 ft. land $2750		6250	126.25
Wills, John B., 8 Wolcott Ter.	200		4.04
Wilson, John E., 241 Highland Ave.	650		13.13
Wilson, Mary A., High St.			
House $150, pt. lots 5, 6, 3½ acres land $325		475	9.60

Name, Location and Description	Personal	Real	Total Tax
Wilson, T. Price, 4 Wolcott Ter.			
House $1500, lot 6, 10,000 ft. land $1400, 4 Wolcott Ter.		2900	58.58
17,200 ft. land, Winthrop St.		1375	27.77
Wilson, Ella K. and T. Price, 3 Church St.	4000		80.80
Wilson, Ella K. and Marion D., 3 Church St.			
Block $16,000, 4207 ft. land $4200, 3 Church St.		20200	408.04
Wilson, Ella K., Mrs., 6 Wilson St.			
House $2000, lot 5, 16,782 ft. land $1175, 6 Wilson St.		3175	64.14
House, 12 and 14 Winchester Pl., $2500, house, 29 Railroad Ave., $2800, house, 31 Railroad Ave., $2000, 8073 ft. land $2425, Winchester Pl. and Railroad Ave.		9725	196.45
Winchenbach, John H., 79 Bacon St.	100		2.02
Winchester Boat Club, Cambridge St.			
Boathouse $4000, 20,000 ft. land $2000, Cambridge St.		6000	121.20
Winchester Auto Supply Co., John J. Connolly, Proprietor, Winchester Pl.	500		10.10
Winchester Laundry Co., Converse Pl.	50000		
Laundry $30,000, laundry $3000, boiler-house $5000, 15,812 ft. land $9500, Converse Pl.		47500	1969.50
Winchester Savings Bank, 26 Mt. Vernon St.			
Bank building $10,000, 5192 ft. land $5200		15200	307.04
Winchester Trust Co., 35 Church St.			
Bank building $26,000, 8546 ft. land $7700		33700	680.74
Winde, Henry J., 19 Mt. Pleasant St.	400		
House $3000, 11,000 ft. land $1975		4975	108.58
Winer, Samuel, 84 Swanton St.	150		3.03
Wingate, Charles E. L., 8 Stratford Rd.	1000		20.20
Wingate, Mabel N., Mrs., 8 Stratford Rd.			
House $6000, garage $1200, lot 26, 10,192 ft. land $3050		10250	207.05
Wingate, George F., 8 Symmes Rd.			
House $5000, lot 3, 6000 ft. land $950		5950	120.19
Winn, Alanson, Heirs, 8 Summit Ave.			
House $3500, 10,240 ft. land $2550, 4 and 6 Elmwood Ave.		6050	122.21
Winn, Arthur L., 15 Fairmount St.			
13,060 ft. land, Fairmount St.		650	13.13
6400 ft. land $325, Kenwin Rd:		325	6.56
House $3500, lot 6, 23,300 ft. land $1175, 4 Maple Rd.		4675	94.43
Winn, Arthur L., et al., 15 Fairmount St.			
House $2000, barn $2000, cranberry house $300 3 acres land $1000, 15 acres tillage and meadow $2000, 651 Washington St.		7300	147.46

Name, Location and Description	Personal	Real	Total Tax
Winn, Nettie F. C., Mrs., 15 Fairmount St.			
House $4000, 16,560 ft. land $825, 15 Fairmount St.		4825	97.46
Winn, Frank W., 3 Euclid Ave.	3500		
House $10,000, garage $400, garage $400, lots 59, 60, 61, 62, 63, pt. 59, 74,110 ft. land $7400, 3 Euclid Ave.		18200	438.34
House $7000, 178,200 ft. land $7125, 17 Kenwin Rd.		14125	285.32
Winn, Frank W., Tr., 3 Euclid Ave.			
House $3200, 4298 ft. land $850, 6 Dix Ter.		4050	81.81
House $6500, barn $800, 15,850 ft. land $3175, 5 Winthrop St.		10475	211.60
Lot 4, 15,658 ft. land, Kenwin Rd.		800	16.16
Winn, Frank W., et al., 3 Euclid Ave.			
Lot 57, 12,150 ft. land, Hillcrest Parkway		500	10.10
Winn, Harry T., 8 Kenwin Rd.	1000		
House $3300, barn $100, garage $150, 14,135 ft. land $1000, 8 Kenwin Rd.		4550	112.11
House $1200, 36,374 ft. land $400, 720 Washington St.		1600	32.32
Winn, Harry T., Trustee, 8 Kenwin Rd.			
House $5000, lot 8, pt. 7, 35,020 ft. land $2450, 16 Kenwin Rd.		7450	150.49
Winn, James H., Sons, Washington St.	9000		
Factory $9000, 1 acre land $300, water power $1700, Washington St.		11000	404.00
Winn, Mary L., Mrs., 8 Elmwood Ave.			
House, 376 and 378 Main St., $4000, house, 384 Main St., $1800, 25,515 ft. land $5100, Main St.		10900	220.18
9425 ft. land, Mystic Ave.		750	15.15
Winn, Mary L., Mrs., Tr., 8 Elmwood Ave.			
House $4000, barn $200, 15,150 ft. land $3800, 8 Elmwood Ave. and 13 Park St.		8000	161.60
House $3000, storehouse $1000, 10,004 ft. land $2500, 20 and 22 Elmwood Ave.		6500	131.30
Winton, Robert J., 4 Madison Ave.			
House $2500, 15,440 ft. land $2475		4975	100.50
Wolfe, Chester F., 52 Myrtle Ter.	500		10.10
Wood, Allen H., 17 Cabot St.	1400		28.28
Wood, Edith E., Mrs., 17 Cabot St.			
House $7500, lot 172, 11,181 ft. land $2025		9525	192.40
Wood, Ruth C., Mrs., 12 Sheffield Rd.	1000		20.20
Woodbury, Anna S., Mrs., 5 Manchester Rd.	700		
House $5000, garage $400, lot 3, 5712 ft. land $975		6375	142.92
Woods, Katherine D., Miss, 91 Church St.	650		13.13
Woods, Martha H., Mrs., 8 Sheffield Rd.	1200		

Name, Location and Description	Personal	Real	Total Tax
House $8000, 8839 ft. land $2650.....		10650	239.37
Woodside, Lorence M., Mrs., 30 Lebanon St.			
House $3000, pt. lots 41, 42, 5931 ft. land $475, lot 1, 9312 ft. land $750.....		4225	85.35
48,000 ft. land, Highland Ave.....		2400	48.48
Woolley, Charles A., 5 Fells Rd.....	1500		
House $5000, garage $500, lot 236, 15,-780 ft. land $950		6450	160.59
Lot 234, pt. 235, 29,832 ft. land, Highland Ave.		2375	47.98
Wooster, Fred V., 75 Washington St.....	150		3.03
Wormelle, Fred C., 22 Symmes Rd.....	250		5.05
Wormelle, Fred C., et al., 22 Symmes Rd.			
House $5500, lot 10, 6500 ft. land $1050, 22 Symmes Rd.		6550	132.31
Wright, Howard H. P., 18 Harrison St..	500		10.10
Wright, Florence P., Mrs., 18 Harrison St.			
House $4000, garage $700, pt. lot 20, 15,279 ft. land $1900.....		6600	133.32
Wulkop, Amelia, 41 Calumet Rd.....	500		10.10
Wulkop, Elsie, Miss, 41 Calumet Rd.			
House $8500, lot 40, 12,192 ft. land $1950		10450	211.09
Wulkop, M. Louise, 41 Calumet Rd.....	150		3.03
Wyman, J. Stearns, 9 Wilson St.			
House $4000, barn $200, lot 12, 17,592 ft. land $875, lot 10, 17,168 ft. land $1025		6100	123.22
Wyman, William U., 29 Oxford St.....	900		
House $8500, lot 154, 11,471 ft. land $2075		10575	231.80
Yeager, Herschel K., 310 Main St.....	800		16.16
Yetter, William H., Heirs, 79 Sheridan Cir.			
House $1300, lots 79, 80, 81, 12,992 ft. land $250		1550	31.31
Young, Albert J., 27 Vine St.....	300		6.06
Young, Charles W., 8 Everett Ave.....	4500		
House $16,000, garage $2000, 30,000 ft. land $10,500, 28,354 ft. land, back, $2825		31325	723.67
Young, Matilda B. and Lucy F., 5 Central St.			
House $5000, 22,010 ft. land $5050.....		10050	203.01
Young, Annie T. and Bridget, 149 Washington St.			
House $2000, house $1000, house $1000, 9898 ft. land $1775, Washington St....		5775	116.65

Name, Location and Description	Personal	Real	Total Tax
Zaffina, Giovanni and Giovanna, 14 Hill St.			
House $1000, barn $50, lot 1, 11,730 ft. land $475		1525	30.80
Lots 14, 15, 7918 ft. land, Hill St.....		225	4.54
Zueblin, Charles, 2 Wolcott Ter.....	1500		30.30
Zueblin, Rho F., Mrs., 2 Wolcott Ter.			
House $7000, lot 5, 12,300 ft. land $1725		8725	176.25

NON-RESIDENTS

Name, Location and Description	Personal	Real	Total Tax
Abbott, Charles E., and Robert G. Fuller, Boston.			
8½ acres land, between Aberjona Bend and Railroad		1200	24.24
Aborn, Frank P. and Frank H. Gage, Trustees under will William F. Berry, Swampscott.			
House $7500, 11,000 ft. land $1750, 17 Wildwood St.		9250	186.85
23,200 ft. land $3725, 7450 ft. land, back, $150, Wildwood St.		3875	78.31
Adams, Edward E. R., New York, N. Y.			
1 7-10 acres land, Cambridge St.		350	7.07
Adams, Elizabeth, New York, N. Y.			
Lot 220, 11,095 ft. land, Henry St.		100	2.02
Adamson, William B., Philadelphia, Pa.			
4 acres pasture, off Forest St.		800	16.16
Aims, J. Ralph, Waverly.			
Lot 267, 9543 ft. land, Dunster Lane		100	2.02
Alexander, Marguerite T., Mrs., Hampton, N. H.			
Lot 1, 8900 ft. land, Main St.		700	14.14
Lot 4, 5860 ft. land, Main St.		475	9.60
Ambler, William N., Boston.			
House $4500, lot 11, 7740 ft. land $375, Indian Hill Rd.		4875	98.51
Lot 2, 10,246 ft. land $3075, lot 3, 10,115 ft. land $3025, Central St.		6100	123.22
Lot 4, 12,210 ft. land, Norwood St.		3050	61.61
Lot 5, 8870 ft. land $1950, lot 6, 9831 ft. land $2150, Cottage Ave.		4100	82.82
Lot 7, 9314 ft. land $2800, lot 8, 8636 ft. land $2600, Bacon St.		5400	109.08
American Baptist Publication Society, Philadelphia, Pa.			
Pt. lot 20, 5990 ft. land, Forest St.		250	5.05
American Railway Express Co., Boston.	600		12.12
American Hide & Leather Co., New York			
19,850 ft. land, Cross St.		1000	20.20
Ames, Seth K., Boston	2000		
Building $2500, 3530 ft. land $5650, 15, 17, 19 Mt. Vernon St.		8150	205.03
Anderson, Alexander F., Woburn			
Lot 116, 2800 ft. land, Irving St.		150	3.03
Anderson, Ernest, Somerville			
Lots 241, 242, 243, 30,376 ft. land, Dunster Lane		300	6.06
Anti Friction Bearing Co., Boston			
Factory $4500, lot 16, pt. 15, 17, 36,075 ft. land $1800, 6 Hemingway St.	5000	6300	228.26
Arlington Gas Light Co., Boston	50500		1020.10
Armstrong, Ida F., Mrs. Cambridge			

Name, Location and Description	Personal	Real	Total Tax
Lot 93, 12,661 ft. land, Fells Rd.....		625	12.62
Atkins, George F., Heirs, Revere			
House $5000, lot 2, 8033 ft. land $1600, 158 Mt. Vernon St.....		6600	133.32
Lot 3, 4280 ft. land, Stevens St.....		650	13.13
House $4500, lot 4, 4874 ft. land $425, 417 and 419 Washington St.....		4925	99.48
Atlantic & Pacific Tea Co., The Great, Boston	1000		20.20
Babson, Roger W., Wellesley Hills			
Garage $500, lot 246, 41,850 ft. land $850, Fells Rd.....		1350	27.27
Lot 82, 19,960 ft. land, Fells Rd.....		400	8.08
Lot 100, 14,905 ft. land $300, lot 101, 14,362 ft. land $300, lot 102, 14,436 ft. land $300, Fells Rd.....		900	18.18
Lot 114, 11,594 ft. land $250, lot 115, 10,485 ft. land $200, Hillcrest Parkway		450	9.09
Lot 77 to 81 inc., 77,522 ft. land, Euclid Ave.		1550	31.31
Bacon, Louis A., Arlington			
House $5000, 18,000 ft. land $1975, 33 Grove St.		6975	140.88
Badger, Frances A., Mrs., Brooklyn, N. Y.			
House $1000, lot 25, pt. 21, 4200 ft. land $250, 81 Harvard St		1250	25.25
Ball, Lucretia W., Trustee, Cambridge			
Lots 239 to 244, inc., 28,073 ft. land Brookside Ave.		1125	22.72
Barry, William, Winter Hill			
Lots 234, 235, 20,778 ft. land, Locke St.		200	4.04
Bates, Herbert H., Cambridge			
House $1000, barn $50, 5000 ft. land $300, 6 East St.....		1350	27.27
Baugher, Edmund C., East Orange, N. J.	500		10.10
Bay State Street Railway Co., Boston			
14,000 ft. land, Main St.....		700	14.14
Beggs & Cobb Tanning Co., Boston.....	55000		
Currier shop $28,000, currier shop $10,000, tannery $20,000, tannery $20,000, office building $9000, storehouse $18,000, storehouse $1500, storehouse $1200, storehouse $1000, bark shed $600, barn $1000, barn $500, garage $800, refuse house $400, 10½ acres land $15,750, Swanton St.....		127750	3691.55
2 storehouses $2500, lots 387 to 392 inc., 15,000 ft. land $450, lots 395 to 402 inc., 20,000 ft. land $1200, lots 347 to 350 inc., 10,000 ft. land $600, Swanton St.....		4750	95.95
Factory $1000, 2½ acres land $5000, Cross St.		6000	121.20
Benton, Everett C., Belmont			

Name, Location and Description	Personal	Real	Total Tax
House $5500, 13,076 ft. land $2075, 2 Summit Ave.		7575	153.02
Berry, Emma L., Mrs., Everett			
5½ acres land, Forest St.		2750	55.55
Biswanger, Eliza J., West Calgary, Canada			
Lots 86, 87, 6326 ft. land, Sheridan Cir.		250	5.05
Boles, John F., Trustee, Boston			
House $1750, lot 110, pt. 114, 4357 ft. land $300, 38 and 40 Harvard St.		2050	41.41
House $3000, lot 139, pt. 135, 6193 ft. land $425, 15 and 17 Irving St.		3425	69.18
Boston Ice Co., Boston			
Lots 1 to 10, inc., 3¼ acres land $8000, 2 acres meadow, back, $300, 1 acre land, unimproved, back, $200, Hemingway St.		8500	171.70
Boston & Lowell Railroad Corporation, Boston			
Depot $2500, 15,000 ft. land $7500, Common St.		10000	202.00
Depot $3000, 12,038 ft. land $1800, Bacon St.		4800	96.96
Depot $600, 20,000 ft. land $1000, Cross St.		1600	32.32
House and depot $1600, 6004 ft. land $300, 41 Cross St.		1900	38.38
Freight house $400, 15½ acres land, freight yard, $15,500, Swanton St.		15900	321.18
1 acre land, Main St.		2000	40.40
½ acre land, Main St.		300	6.06
3703 ft. land $300, 6 acres land, back, $3000, Bacon St.		3300	66.66
¼ acre land $500, 1 acre land $700, 1 acre land $500, Grove Pl.		1700	34.34
Boston Safe Deposit & Trust Co., Trustees under will William A. Bates, Boston			
House $6500, lot 227, 14,889 ft. land $750, 12 Fells Rd.		7250	146.45
Boston Safe Deposit & Trust Co. and C. Adele Tibbetts, Trustees, Boston	8000		161.60
Bourdon Zoe and Adop, Nashua, N. H.			
Lot 17, 2800 ft. land, Sheridan Cir.		100	2.02
Bowers, Alpheus, Boston	250		5.05
Boyden, Lucy W., Mrs., Boston			
House $450, ¾ acre land $700, 146 Forest St.		1150	23.23
Boynton, William E., New York			
House $5000, 12,934 ft. land $2325, 23 Fletcher St.		7325	147.97
Bray, Lewis, Boston			
Lots 365, 366, 5000 ft. land, Loring Ave		250	5.05
Breed, Harry L., Boston			

Name, Location and Description	Personal	Real	Total Tax
House $4500, lot 1, 4831 ft. land $400, 413 and 415 Washington St.....		4900	98.98
Bridge, Maud H., Mrs., Winchester			
House $3800, pt. lot 10, 5160 ft. land $825, 37 Lloyd St.		4625	93.42
Brooks, Peter C., Boston			
Barn $7000, 2 sheds $600, 8 acres land and woodland, $12,000, 27½ acres land and woodland $9000, 16 acres land, west, $17,600, Grove St.....		46200	933.24
House $2000, house $2500, 40,000 ft. land $3600, 34 Grove St.....		8100	163.62
Brooks, Shepherd, West Medford			
27¾ acres woodland, Grove St.....		9000	181.80
Brown, Martin A., Winchester.....	5000		
Garage $5000, 30,282 ft. land $9075, Stratford Rd.		14075	385.31
Brown, Clara M., Mrs., Winchester			
House $11,000, 14,979 ft. land $4500, 7 Stratford Rd.....		15500	313.10
Bruce, Charles, Everett			
Lot 20c, 13,150 ft. land, Chesterford Rd.		275	5.55
6 acres land, Woodside Rd.....		1200	24.24
37 acres land, Pond St.....		15000	303.00
20 acres ledge, back, Wildwood St....		6400	129.28
Bruce, Charles, Trustee, Everett			
26 acres pasture, High St.....		1500	30.30
Bucklin, Walter S. and Edith B. Moon, Boston			
House $5000, 14,892 ft. land $3425, 6 Central St.		8425	170.18
Bufford, Estelle L., Mrs., Boston			
House $5000, pt. lots 27, 28, 10,000 ft. land $2200, 2 Calumet Rd.....		7200	145.44
Buker, Winfield R., Boston			
House $3300, lot 14, 5000 ft. land $650, 8 Hancock St.....		3950	79.79
Burditt & Williams Co., Boston			
House $7500, pt. lot 33, 7153 ft. land $1800, 18 M. V. Parkway.....		9300	187.86
Burnes, Richard W., Boston			
Garage $10,000, 8650 ft. land $6500, 3017 ft. land, back, $750, 632 Main St..		17250	348.45
Butler, Edward J., Trustee, Boston			
Block $17,000, 9460 ft. land $9450, Common St.		26450	534.27
Butler, Paul, Heirs, Lowell			
33,900 ft. land, Church St.....		8475	171.20
Butler, Paul, Heirs, and Blanche Butler Ames, Lowell			
House $30,000, lot 4, 5185 ft. land $1300, Lewis Rd.		31300	632.26
House, $30,000, lot 5, 5185 ft. land $1300,			

Name, Location and Description	Personal	Real	Total Tax
Lewis Rd.		31300	632.26
House $30,000, lot 6, 6101 ft. land $1525, Lewis Rd.		31525	636.80
Cape Ann Savings Bank, Gloucester			
Lot 96, 13,598 ft. land, Fells Rd.		275	5.55
Lot 116, 13,163 ft. land, Hillcrest Parkway		275	5.55
Carens, Frank J., Newburyport			
House $4500, lot 11, 5238 ft. land $625, 275 and 277 Washington St.		5125	103.55
House $4000, lot 10, 6300 ft. land $750, 281 and 283 Washington St.		4750	95.95
House 4500, lot 6, 5580 ft. land $550, 6 Park Rd.		5050	102.01
House $4000, lot 12, 5000 ft. land $500, 12 Park Rd.		4500	90.90
House $4000, lot 13, 5000 ft. land $500, 14 Park Rd.		4500	90.90
House $5000, lot 4, 5300 ft. land $550, 8 Park Rd.		5550	112.11
House $4500, garage $400, lot 3, 5330 ft. land $650, 13 and 15 Park Ave.		5550	112.11
House $5000, lot 6, 5930 ft. land $700, 6 Park Ave.		5700	115.14
House $3500, garage $350, lot 1, 9074 ft. land $1100, 17 Park Ave.		4950	99.99
Carlomagno, Felicetta and Alphonso and Teresa Basill, Boston			
House $1000, lots 225, 226, 21,257 ft. land $200, Henry St.		1200	24.24
Carlson, Emma E., Mrs., Woburn			
House $4500, lot 18, 3375 ft. land $125, Russell Rd.		4625	93.42
Carney, Annie M., Boston			
House $900, 5000 ft. land $250, 5 and 7 Middlesex St.		1150	23.23
Carter, Alice L., Mrs., Elberon, N. J.			
House $3700, hennery $100, lots 3, 4, 13,800 ft. land $700, lots 14, 15, 13,800 ft. land, back, $150, 163 Forest St.		4650	93.93
Carter, Isabel M., Boston			
Lot 9 or 4, 10,714 ft. land, Sheffield-West		2675	54.04
Lot 4, 8812 ft. land, Sheffield-West		2375	47.98
Lot 8, 10,650 ft. land, Sheffield-West		2350	47.47
Carthem, Jeannette W., Mrs., San Francisco, Cal.			
House $5500, lot 8, 6500 ft. land $1050, 18 Symmes Rd.		6550	132.31
Carver, Frances W., Miss, Cambridge			
Lot 202, 16,544 ft. land, Highland Ave.		650	13.13
Caser, Ettore, Italy			

Name, Location and Description	Personal	Real	Total Tax
House $3700, lot 209, 15,850 ft. land $475, 10 Hillcrest Parkway		4175	84.34
Cassidy, Margaret S., Winthrop Lots 7, 8, 6843 ft. land, Cross St.....		275	5.55
Chamberlin, Lucy, Medford	500		10.10
Chandler, Frank E., Heirs, Medford 9½ acres woodland, Ridge St.....		800	16.16
Chapin, Howard G., Boston Lots 35, 36, pt. 34, 39,997 ft. land, Cambridge St.		4800	96.96
Chatfield, Lillie W., Mrs., East Cambridge Lots 256, 257, 258, 7500 ft. land, Loring Ave.		375	7.57
Chevalier, Sarah E., Mrs., Ridgefield Park, N. J. House $700, 1800 ft. land $225, 11 Elm St.		925	18.68
Church, Benjamin T., Brookline, Mass. Lot 14, pt. 15, 23,125 ft. land, Hemingway St.		700	14.14
Church, Adeline B., Mrs., Brookline, Mass. 5000 ft. land $350, 3290 ft. land, back, $25, 21 and 23 Clark St.....		375	7.57
Lot 29, 6500 ft. land $650, lot 31, 5380 ft. land $550, lot 33, 4400 ft. land $400, 3370 ft. land, back, $100, lot 42, 8290 ft. land $825, Main St.....		2525	51.00
Clark, Mabel R., Mrs., Springfield House $8000, pt. lot 29, 7850 ft. land $425, 4 Ridgefield Rd.....		9425	190.38
Clarke, Charles F. and Wallace B., Malden Lot 12, 8665 ft. land, Lawrence St.....		1050	21.21
Clark, Mabel T., Mrs., Winchester.....	3500		
House $10,000, garage $800, lot 30, 11,013 ft. land $3850, 15 Everett Ave.....		14650	366.63
Lot A, 15,926 ft. land $4775, 20,000 ft. land, back, $2000, Everett Ave.....		6775	136.85
Cleveland, Francis D., Cambridge.....	1000		20.20
Cloutman, John F., Winchester.....	6000		
House $9500, garage $1000, lot 31, 10,450 ft. land $3125, 8000 ft. land, back, $800, 5 Sheffield Rd.....		14425	412.58
Cloutman, Bessie F., Mrs., 5 Sheffield Rd.	1800		36.36
Coffin, Abraham B., Heirs, Boston House $1600, 24,500 ft. land $975, 14 Fairmount St.		2575	52.02
Lots 668, 669, 4848 ft. land, Cross St...		250	5.05
Coggan, Marcellus, 30 Oxford St.....	2000		40.40
Coggan, Luella B., Mrs., Winchester House $6500, garage $1000, lot 93, 11,222 ft. land $2025, 30 Oxford St.....		9525	192.40
Cogswell, Charles F., Boston House $10,000, barn $1500, house $10,000, 29,199 ft. land $6725, 15 and 17 Central St.		28225	570.15

Name, Location and Description	Personal	Real	Total Tax
House $2200, barn $1000, 7 greenhouses $2500, 20,000 ft. land $1200, 105,657 ft. land $3175, 75 Wildwood St.		10075	203.52
Collins, Richard H., Somerville			
Lot 102, 3808 ft. land, Aberjona Bend..		150	3.03
Collucci, Antonio, Woburn			
House $2500, lots 206, 207, 208, 209, 10,000 ft. land $600, 74 Loring Ave....		3100	62.62
Conant, Nathaniel, Heirs, Boston			
Lots 152, 156, 5600 ft. land, Irving St..		325	6.56
Connor, William F., Cambridge			
Pt. lot 46, 8200 ft. land, Hancock St...		825	16.67
Conway, William H., Arlington			
Lot 13, 8040 ft. land, High St.....		400	8.08
Cook, Charles E., Concord, N. H.			
Lot 205, 16,120 ft. land, Highland Ave.		650	13.13
Coomes, Cyrus W., Boston			
Lots 1, 53, 27,420 ft. land, Wedgemere Hts.		200	4.04
Cosgrove, Joseph F. and Frederick S., Medford	4000		
Factory $3000, lot 23, 4710 ft. land $325, 959 Main St.....		3325	147.96
Cosgrove, Robert E., Springfield			
Lot 265, 5123 ft. land, Brookside Ave..		200	4.04
Cosgrove, Thomas W., et al., Malden			
House $1000, 23,500 ft. land $950, 107 Swanton St.		1950	39.39
Costa, John, Somerville			
Lots 323, 324, 325, 326, 10,000 ft. land, White St.		500	10.10
Cottle, Emma B., Mrs., Vineyard Haven			
House $12,000, barn $2500, lots 4, 5, 6, 43,766 ft. land $13,125, 12 Sheffield Rd..		27625	558.03
Crafts, Charlotte A., Miss, Jamaica Plan			
House $1700, pt. lots 5, 6, 10,160 ft. land $500, 38 and 40 Salem St.....		2200	44.44
Cronin, Edward H., Somerville			
Lots 247, 248, 8744 ft. land, Brookside Ave.		350	7.07
Cross, Mary R., Mrs., Hyde Park			
Lot 266, 4000 ft. land $150, lots 267, 268, 8000 ft. land $325, Garfield Ave.....		475	9.60
Lots 215 to 218, inc., 12,770 ft. land $250, lots 205 to 209, inc., pt. 210, 16,827 ft. land $350, Brookside Ave.		600	12.12
Lots 199, 200, 201, 10,672 ft. land $225, lots 250, 251, 252, 13,607 ft. land $550, lot 273, 9894 ft. land $500, lots 274, 275, 19,374 ft. land $775, lot 277, 3423 ft. land $200, lot 278, 4587 ft. land $275, lots 279, 280, 9000 ft. land $550, Forest St..		3075	62.12
Crowder, Annie L. M., Petersburg, Va.			
6200 ft. land, back, Sheffield Rd.....		625	12.63
Crowley, Catherine, Dedham			

Name, Location and Description	Personal	Real	Total Tax
Lot 38, 4000 ft. land, Glenwood Ave...		200	4.04
Cruff, Frank E., Boston			
8 acres land, Wedgemere Hts.....		900	18.18
Curtis, Katherine H., Mrs., New York			
House $5200, 10,280 ft. land $1550, 12 Symmes Rd.		6750	136.35
Cushman, Isabel P., Mrs., Boston			
House $1200, 10,980 ft. land $650, 166 and 168 Swanton St.		1850	37.37
Cutler, Edith M., Mrs., Andover			
House $9000, pt. lots 24, 25, 8305 ft. land $2500, 6000 ft. land, back, $600, 17 Sheffield Rd.		12100	244.42
Davidson, Julia A., Mrs., Beachmont			
House, 127 Washington St., $2000, house, 129 and 131 Washington St., $3000, 7482 ft. land $1425, Washington St.		6425	129.78
Davis, Homer L., Winchester	1200		24.24
Davis, Nestor W., Lakewood, N. J.			
House $3500, 8770 ft. land $2025, 9 Lagrange St.		5525	111.60
De Angelis, Marco and Margherite, Boston			
House $1200, lot 6, 5000 ft. land $300, 10 East St.		1500	30.30
DeLorey, Michael and Mary, Jamaica Plain			
Lots 19, 20, 13,500 ft. land, Shepard Ct.		400	8.08
Devanna, Richard J., Arlington			
Pt. lots 276, 277, 7500 ft. land, Locke St		75	1.52
Doherty, John J., Winchester	1000		20.20
Doherty, Michael, Heirs, Roxbury			
House $800, barn $100, 1¼ acres land $1500, 3 acres land, back, $1800, 78 Cross St.		4200	84.84
2 acres land $2000, 4⅜ acres land, back, $1000, Cross St.		3000	60.60
Dolan, Thomas, Woburn			
12,350 ft. land, Sheridan Cir.....		625	12.63
Dooley, William J., Winchester			
Lot 5, 4000 ft. land $150, lot 6, 4000 ft. land $150, lot 13, 3467 ft. land $150, lot 14, 3137 ft. land $125, lot 16, 3225 ft. land $125, Russell Rd.		700	14.14
Lot 28, 4000 ft. land, Main St.....		200	4.04
House $4000, lot 29, 4000 ft. land $200 977 and 979 Main St.		4200	84.84
House $4500, lot 30, 4000 ft. land $200, 981 Main St.		4700	94.94
Dorr, Joseph, Heirs, Boston			
17,600 ft. land, 265 Main St.....		2825	57.06
Dreier, Thomas, Cambridge			
42,923 ft. land, Curtis St.....		6450	130.29

Name, Location and Description	Personal	Real	Total Tax
Dwyer, Timothy F., Woburn			
Lot 27, 3104 ft. land, Sheridan Cir.....		125	2.53
East Weymouth Savings Bank, East Weymouth			
Lot 5, 11,570 ft. land $925, lot 6, 8259 ft. land $650, Forest St.		1575	31.82
Lot 2, 7500 ft. land $450, lot 3, 7500 ft. land $450, lot 4, 9531 ft. land $575, Maple Rd.		1475	29.80
Lot 8, 10,340 ft. land $625, pt. lot 10, 7000 ft. land $425, lot 12, 10,597 ft. land $625, lot 13, 7984 ft. land $475, lot 14, 7968 ft. land $475, lot 15, 7968 ft. land $475, lot 16, 7974 ft. land $475, lot 17, 7984 ft. land $475, Orient St.....		4050	81.81
Lot 18, 8026 ft. land $650, lots 20, 21, 21,110 ft. land $1700, Washington St...		2350	47.47
Eastman, Lizzie J., Kingston			
Lot 7, 16,100 ft. land, Wedgemere Hts.		100	2.02
Eastman, Sarah N., Heirs, Bangor, Me.			
House $13,000, lot 13, pt. 12, 12,000 ft. land $2150, 21 Ridgefield Rd.		15150	306.03
Edison Electric Illuminating Co. of Boston, Boston	150000		
4½ acres meadow, Pond St.....		1350	3057.27
Edwards, Alfred J., West Acton			
18½ acres tillage and woodland, Cambridge St.		1850	37.37
Edwards, Rhoda, Mrs., West Acton.			
House $500, house $500, barn $100, barn $50, 43,560 ft. land $350, rear 164 Cambridge St.		1500	30.30
Emery, Harriet G., Heirs, Bangor, Me.			
Lot 72, 17,129 ft. land, Foxcroft Rd....		1700	34.34
Emery, Lora M. E., Mrs., Cambridge			
House $4800, 6312 ft. land $1700, 10 Dix St.		6500	131.30
Ericson, John A., Malden			
Lots 331, 332, 26,359 ft. land, James St.		275	5.55
Evans, Laura A., Heirs, Lowell			
Pt. lot 11, 9200 ft. land, Wedgemere Hts.		100	2.02
Fallon, William J., Stoneham			
4 acres mowing and unimproved land, near Reservoir		600	12.12
Fallon, Nora T., Mrs., Stoneham			
House $500, 14,000 ft. land $700, 8321 ft. land, back, $150, 138 Forest St.....		1350	27.27
2 acres land, Highland Ave.....		800	16.16
Farwell, Sarah E. H., Belmont			
Pt. lot 54, 19,191 ft. land, Wedgemere Hts.		100	2.02
Federici, Felicetta, Boston			
House $1200, 10,470 ft. land $525, 11			

Name, Location and Description	Personal	Real	Total Tax
Spruce St.		1725	34.85
Felton, Fannie M., West Medford			
House $5500, lot 77, 13,900 ft. land $1675, 5 Salisbury St.		7175	144.94
Fenton, Mary A., et al., Woburn			
House 160 Swanton St., $1400, house, 162 Swanton St., $400, 8640 ft. land $600, Swanton St.		2400	48.48
Fernald, Robert W., Lexington			
Block $17,000, 6652 ft. land $11,650, Main St.		28650	578.73
Fidler, George H., Saugus			
House $500, 24,000 ft. land $950, 13 Grove Pl.		1450	29,29
House $1200, 3450 ft. land $150, 11 Grove Pl.		1350	27.27
Field, Herbert W., Lawrence			
House $4500, 12,400 ft. land $1750, 6 Glen Rd.		6250	126.25
House $4000, lot 15, pt. 16, 6162 ft. land, $625, 7 Nelson St.		4625	93.42
House $2500, 10,000 ft. land $1000, 18,-750 ft. land, back, $200, 783 Main St...		3700	74.74
House $2700, lot 1, 8000 ft. land $400, 44 Winthrop St.		3100	62.62
Field, Sarah M., Mrs., North Andover			
House $4500, lot 168, 9782 ft. land $1750, 9 Cabot St.		6250	126.25
Fifield, Wallace A., Arlington			
11¼ acres land and mowing $1100, 4½ acres pasture and woodland $300, lots 13, 14, 32¾ acres woodland $500, Ridge St.		1900	38.38
Firth, William, Boston			
House $6500, lot 9, 10,500 ft. land $2100, 3 Glengarry, house $6000, lot 10, 8700 ft. land $1400, 5 Glengarry, house $3800, lot 11, 13,500 ft. land $2050, 7 Glengarry, house $5700, lot 8, 8200 ft. land $1300, 8 Glengarry, house $5500, lot 12, 10,100 ft. land $1525, 9 Glengarry, house, $5500, lot 7, 6790 ft. land $1075, 10 Glengarry		42450	857.49
House $5000, lot 13, 7100 ft. land $1000, 11 Glengarry, house $5000, lot 6, 6975 ft. land $1125, 12 Glengarry, house $4700, lot 24, 7800 ft. land $1175, 15 Glengarry, house $5200, lot 23, 6900 ft. land $1025, 17 Glengarry, house $5200, lot 22, 6700 ft. land $1075, 19 Glengarry		30500	616.10
House $5500, lot 4, 10200 ft. land $2550, 31 Dix St., house $5200, lot 3, 8000 ft. land $2000, 33 Dix St., house $5200, lot 2, 8000 ft. land $2000, 35 Dix St., house $6000, lot 1, 8000 ft. land $2000, 37 Dix			

Name, Location and Description	Personal	Real	Total Tax
St.		30450	615.09
House $5600, lot 5, 7850 ft. land $1575, 3 Pine St.		7175	144.94
Firth, Isabel, Mrs., Boston			
House $5500, lot 21, 7200 ft. land $1450, 5 Pine St., house $5500, lot 20, 6000 ft. land $1200, 7 Pine St., house $6000, lot 18, 6640 ft. land $1325, 11 Pine St., lot 19, 6640 ft. land $1275, Pine St.		22250	449.45
House $3000, barn $500, lot 25, 13,700 ft. land $2750, lot 26, 15,400 ft. land $3075, Grassmere Ave.		9325	188.36
Lot 27, 11,700 ft. land $2350, lot 28, 8900 ft. land $1775, Grassmere Ave.		4125	83.33
Lot 14, 8400 ft. land $1675, lot 15, 10,500 ft. land $2025, lot 16, 8150 ft. land $1625, lot 17, 6400 ft. land $1275, Grassmere Ave.		6600	133.32
Fish, Abbie, Somerville			
Lots 174, 175, 5000 ft. land, Loring Ave.		250	5.05
Fisher, Emma C., Miss, Newfane, Vt.			
Pt. lot 135, 1028 ft. land, Irving St.		50	1.01
Fitzgerald, Chesley E., Boston			
House $1400, lot 117, 2800 ft. land $200, lot 113, 2800 ft. land $150, 35 Harvard St.		1750	35.35
Fitzgerald, John W. and Maurice F., Olean, N. Y.			
House, 21 and 23 Shepard Ct., $1200, house, 25 and 27 Shepard Ct., $1200, 12,730 ft. land $500, Shepard Ct.		2900	58.58
Fitzgerald, Margaret, Heirs, Stoneham			
House $500, 12,530 ft. land $875, 18 Oak St.		1375	27.78
Flahive, Patrick, Somerville			
Lot 64, 2800 ft. land, Irving St.		150	3.03
Floyd, David, Winchester			
House $1000, 4800 ft. land $200, 16 Baldwin St.		1200	24.24
Fobes, Evarts H., Mrs., Norfolk, Va.			
House $9000, lot 39, 12,869 ft. land $4500, 21 Everett Ave.		13500	272.70
Foley, Nora, Miss, Roxbury			
Lot 116, pt. 118, 5640 ft. land Sheridan Cir.		275	5.55
Fosdick, Sarah E., Mrs., Arlington			
House $3500, pt. lot 2, 4500 ft. land $575, 41 Myrtle Ter.		4075	82.32
Fowle, Angie W., Miss, Woburn			
House $2500, 9654 ft. land $2100, 123 Mt. Vernon St.		4600	92.92
Fowler, Mary P., Boston			
15,720 ft. land, Swan Rd.		1575	31.82
Freeman, Bertha M., Mrs., Pittsburg, Pa.			
House $2500, garage $50, lot 17, 7576 ft.			

Name, Location and Description	Personal	Real	Total Tax
land $900, 25 Crescent Rd.....		3450	69.69
French, Harold L., et al., Trustees under will of James J. Myers, Boston			
Pt. lot 181, 12,000 ft. land, Warren St..		1925	38.88
French, Josephine P., Mrs., Kenilworth, Ill.	300		6.06
Frost, Horace W., Manchester, N. H.			
House $35,000, lot 1, 7017 ft. land $1750, 75 Church St.		36750	742.35
House $30,000, lot 2, 5185 ft. land $1300, 1 Lewis Rd.		31300	632.26
House $30,000, lot 3, 5185 ft. land $1300, 3 Lewis Rd.		31300	632.26
Furbush, Bridget B., Woburn			
Lots 41, 42, 12,468 ft. land, Main St....		500	10.10
Galloupe, Francis E., Boston			
House $3000, lot 17, 3287 ft. land $175, 11 Russell Rd.		3175	64.13
Geary, John J., Woburn			
Lot 7, 3800 ft. land, Middlesex Fells Ave.		125	2.52
Giannone, Edward, South Acton			
Pt. lot 354, 7500 ft. land, Steep Rock Rd.		75	1.52
Gifford, Elizabeth L., Cleveland Hts., Ohio			
Pt. lot 53, 7020 ft. land, Wedgemere Hts.		100	2.02
Gilbakian, John, New York, N. Y.			
Lots 241, 242, 5000 ft. land, Loring Ave.		250	5.05
Giles, Charles E., Jr., Boston			
Lot 50, 3200 ft. land, Pine Grove Pk....		100	2.02
Giles, Sarah E., Mrs., Arlington			
House $3500, lot 2, 4732 ft. land $325, 49 Lincoln St.		3825	77.26
Gilkey, George C., Melrose			
Lots 45, 46, 23,036 ft. land, Border Rd.		225	4.55
Gillette, Hiram A., Somerville			
Lot 136, 12,000 ft. land, Wedgemere Ave.		1800	36.36
Gilroy, Susan M., Mrs., Woburn			
Lot 16, 3587 ft. land, Hill St.....		100	2.02
Gilson, Elizabeth L., Mrs., Quechee, Vt..	3000		
House $16,000, barn $2000, pt. lots 9, 10, 12,000 ft. land $3600, 5841 ft. land, back, $575, 20 Everett Ave.....		22175	508.54
Goodnow, Arthur, Franklin, Mass.			
Lots 27, 28, 5212 ft. land, Cross St.....		250	5.05
Gorfinkle, David, and Samuel Barkin, Chelsea			
House $5000, lot 5, 11,580 ft. land $1850, 60 Lloyd St.		6850	138.37
Goulart, Joseph F., Methuen			
Lot 75, 3312 ft. land, Sheridan Cir.....		125	2.52
Gowing, Lottie H., Reading			
House $9000, garage $500, lot 37, 14,629 ft. land $1750, 10 Salisbury St.....		11250	227.25
Gray, Francis A., Montana	250		5.05

Name, Location and Description	Personal	Real	Total Tax
Gray, Margaret F., Mrs., et al., South Boston			
Lot 9, 3800 ft. land, Middlesex Fells Ave.		125	2.53
Greene, Charles H., Winchester			
House $1500, lot 96, pt. 92, 4200 ft. land $250, 46 Irving St.		1750	35.35
Grosvenor, Walter J., Boston			
Lot 21, 11,930 ft. land, Lakeview Rd...		2625	53.03
Guarino, Massiemno, Boston			
Lot 175, 9600 ft. land, Dothan St.....		100	2.02
Guernsey, Benjamin W., Henry C., and Florence M., Trustees, Wellesley			
House, 7, 9, 11 Eaton St., $5000, house, 19, 21, 23 Eaton St., $5000, house, 17 Eaton St., $500, barn $300, house, 27 Eaton St., $3300, house, 32 Stevens St., $1600, 33,743 ft. land $4400, 40,000 ft. land, back, $2400, Eaton St.....		22500	454.50
Haartz, John C., Winchester.....	10000		202.00
Haartz, Agnes M., Mrs., Winchester			
House $12,000, garage $1000, lot 139, 19,734 ft. land $3150, 33 Wedgemere Ave.		16150	326.23
Hadley, Thomas, Cambridge	1000		20.20
Hadley, Lillian H., Mrs., Cambridge			
House $9500, garage $1000, lot 183, pt. 184, 13,125 ft. land $1975, 45 Wedgemere Ave.		12475	252.00
Hain, James, East Boston			
Lot 35, 2800 ft. land, Highland View Ave.		75	1.52
Hale, Charles A., Trustee under will of William M. Wallace, Boston			
10,690 ft. land, Holton and Baldwin Sts.		525	10.60
Halsted, Frances A., Mrs., Boston			
Pt. lot 34, 9748 ft. land $975, pt. lot 35, 10,905 ft. land $1100, pt. lot 36, 12,061 ft. land $1200, pt. lot 38, 10,900 ft. land $1100, Highland Ave.....		4375	88.38
Halvorsen, Alfred F., San Diego, Cal.			
Lots 122 to 127 inc., 17,147 ft. land, Wendell St.		525	10.60
Hamilton, Charles C., Winchester			
House $6600, barn $1000, lot 3, 13,333 ft. land $2925, 18 Norwood St.....		10525	212.60
Hamilton, Robert, Dorchester			
Lot 76, 3409 ft. land, Sheridan Cir.....		125	2.53
Hammond, Franklin T., Alonzo R. Weed and Arthur N. Holcombe, Trustees, Boston			
House $60,000, barn $18,000, hennery $1500, 174,240 ft. land $52,275, 55 Bacon St., 65,340 ft. land $16,325, 9 acres land, back, $27,000, Central St.....		175100	3537.02

Name, Location and Description	Personal	Real	Total Tax
House $7000, 59,000 ft. land $2950, 21 Rangeley		9950	200.99
Lot 19, 13,442 ft. land, Bacon St.		4700	94.94
Lot 7, 15,354 ft. land, Harrison St.		1850	37.37
Lot 17, pt. 18, 23,362 ft. land, Harrison St.		2800	56.56
Lot 15, 9464 ft. land, Lawrence St.		1125	22.72
Lot 5, 13,563 ft. land, Wildwood St.		1625	32.83
Lot 6, 16,025 ft. land, Wildwood St.		1925	38.88
2 acres land $6000, 6 acres land, back, $3500, Wildwood St.		9500	191.90
House 1 and 2 Rangeley, $8000, tool house $300, house, 6 Rangeley, $9000, house, 7 Rangeley, $5000, house, 14 Rangeley, $5000, house, 15 Rangeley, $4300, house, 16 Rangeley, $5500, house, 23 Rangeley, $6500, house, 25 Rangeley, $6000, house, 27 Rangeley, $6500, garage, $150, house, 28 Rangeley, $8000, house, 31 Rangeley, $14,000, garage, $100, house, 34 Rangeley, $5000, house, 38 Rangeley, $5500, house, 42 Rangeley, $12,000, 292,920 ft. land $93,725. Church St., 513,359 ft. land $61,600, center, Rangeley, 241,200 ft. land $12,075, back in Rangeley		268250	5418.65
Harlow, Mabel V., Mrs., Boston			
House $4500, garage $500, lot 97, pt. 96, 11,054 ft. land $2200, 37 Fletcher St.		7200	*145.44
Harriman, Caleb S., North Wilmington	5000		101.00
Harvard Trust Co., Cambridge			
House $4000, lot 24, 4667 ft. land $325, 961 Main St. and 1 Russell Rd.		4325	87.37
Hatchell, Ellen M., Heirs, West Somerville			
Lot 19, 4440 ft. land, Stone Ave.		300	6.06
Hatchell, James E., Heirs, West Somerville			
Lots 17, 18, 8947 ft. land, Stone Ave.		625	12.63
Heggie, John F. and James J., South Boston			
Lot 114, 3732 ft. land, Sheridan Cir.		150	3.03
Heggie, John F. and James J., and John H. Tate, South Boston			
Lot 114, 3732 ft. land, Sheridan Cir.		150	3.03
Heinz, Henry J., Boston			
Lot 7, 10,205 ft. land, Stratford Rd.		3050	61.61
Lot 43, 13,900 ft. land, Salisbury St.		1400	28.28
Heller, Isaac, Boston			
Lots 241, 242, 243, or 89, 90, 27,642 ft. land, Kenilworth Rd.		550	11.11
Hellman, Annie, Mrs., Boston			
House $3000, building $5500, 5673 ft.			

Name, Location and Description	Personal	Real	Total Tax
land $9925, 539 and 549 Main St.....		18425	372.18
Helsing, Carl G., Malden			
Lot 262, 9605 ft. land, Dunster Lane..		100	2.02
Henderson, Charles F. C., Cambridge			
10,000 ft. pasture $100, 4½ acres land $1350, Hutchinson Rd.		1450	29.29
Henderson, Francis R., North Cambridge			
House $2500, house $600, barn $800, barn $2000, 3 henneries $300, shop $500, 13 acres land $1700, 8 acres woodland $300, 14 acres pasture $500, 11¾ acres land $500, lot 15, 22 acres land $500, lots 16, 17, 17 acres land $500, Ridge St.		10700	216.14
Henry, George E., Winchester.....	5000		
House $30,000, 50,000 ft. land $6000, 48,300 ft. land, back, $2900, 407 Highland Ave.		38900	886.78
Lot 10, 13,000 ft. land $775, lot 11, 10,200 ft. land $600, Highland Ave....		1375	27.78
Lots 26, 27, 28, 29,400 ft. land, Main St.		4700	94.94
Lots 1, 2, 19,300 ft. land $1175, 157,000 ft. land $4700, Main St.....		5875	118.68
Lots 22, 23, 24, 25, 43,700 ft. land $2625, $6825, off Main St.....		9450	190.89
Lots 3, 4, 20,300 ft. land $1225, lots 12, lots 29, 30, 31, 32, 33, 113,600 ft. land 13, 14, 15, 16, 46,200 ft. land $2775, Everell Rd.		4000	80.80
Lots 17, 18, 19, 35,600 ft. land $2125, lot 21, 8000 ft. land $475, lot 34, 32,500 ft. land $1950, 3230 ft. land $200, Everell Rd.		4750	95.95
Lots 5, 6, 7, 8, 9, 50,500 ft. land, off Everell Rd.		3025	61.10
Henry, Bertha A., Mrs., Winchester			
7577 ft. land, Highland Ave.....		1300	26.26
Hickox, Celia, Woburn			
Lots 178, 179, 5000 ft. land, Kirk St....		200	4.04
Higgins, George W., and A. S. Lynde, Boston			
Lot 24, 4720 ft. land, Wedgemere Hts..		50	1.01
Hildreth, John L., Winchester.....	1000		
House $5500, garage $400, 17,236 ft. land $3450, 55 Fletcher St.....		9350	209.07
Hill, Alice S., Sioux Falls, South Dakota			
8830 ft. land, Oak Knoll.....		1325	26.77
Hill, Mary E., Somerville			
Lot 36, 2800 ft. land, Pine Grove Pk...		75	1.52
Hills, Edgar, Cambridge			
House $5500, lot 8, 22,230 ft. land $2675, 5 Woodside Rd.		8175	165.14
Hincks, David A., Boston			
Lot 4, 2800 ft. land, Irving St.....		150	3.03

Name, Location and Description	Personal	Real	Total Tax
Hobbs, Bertha M., Mrs., Brookline			
Lot 6, 23,397 ft. land, Highland Ave....		2350	47.47
Hodges, Gilbert, Conservator of Evelyn R. Hodges, Franklin, N. H.			
House $2500, lot 5, 6030 ft. land $1200, 1 Warwick Pl.....		3700	74.74
Hoff, Gustave A., Beverly			
House, 52 Water St., $4000, house, 54 Water St., $1200, lot 37, 12,060 ft. land $600, Water St.		5800	117.16
Hofsted, Eugene A., Southbridge			
Lot 330, 18,454 ft. land, James St.....		175	3.54
Holt, Julia W., Miss, Winchester.....	2000		
House $9500, lots 13, 16, 17, 18, pt. 14, 43,805 ft. land $13,150, 16 Sheffield West		22650	497.93
Holt, Edwin B., et. al., Boston			
House $2200, lot 4, 9783 ft. land $975, 778 Main St.		3175	64.14
Lot 2, 5740 ft. land $575, lot 3, 6950 ft. land $700, Main St.....		1275	25.75
Holton, Edward C., Olmstead Falls, Ohio			
6765 ft. land, Westley St.....		350	7.07
Holton, Luther			
Lot 4, 7000 ft. land $275, pt. lots 18, 20, 3750, ft. land $150, East St.....		425	8.58
Holton, Georgiana D., Miss, Olmstead Falls, Ohio			
House $800, 2 acres land, $3000, 4½ acres land, back, $4500, 423 Washington St.		8300	167.66
1½ acres land, Highland Ave.....		1500	30.30
Horgan, William, Brooklyn, N. Y.			
Lots 41, 42, 43, 44, 10,000 ft. land, Cross St.		500	10.10
Howe, William H., Boston			
20,900 ft. land, Maple Rd.....		1050	21.21
Hunt, Catherine, Winchester			
Lots 4, 5, 8000 ft. land, Fitzgerald Ave.		250	5.05
Hurley, Charles F., Cambridge			
House $3500, lot 22, 3120 ft. land $150, 3 Russell Rd.		3650	73.73
Hussey, Bridget H., Cambridge			
Lot 6, 3800 ft. land, Middlesex Fells Ave.		125	2.53
Hutchinson, Edward B., Gertrude A., and Ruth Wellington, Cambridge			
6 acres pasture $350, 3 acres mowing $400, Ridge St.		750	15.15
Hyde, Dana C., Phoenix, R. I.			
Lot 211, 18,155 ft. land, Appalachian Rd.		550	11.11
Iacano, Frank, Boston			
Lots 327, 328, 5000 ft. land, Arthur St.		300	6.06

Name, Location and Description	Personal	Real	Total Tax
Jackson, Samuel M. and Herbert McIntosh, Trustees under will James Smith, Needham			
House $1700, lot 12, pt. 11, 6488 ft. land $400, 11 Clematis St.....		2100	42.42
Jacobs, George H., Heirs, Peabody			
Lot 76, 14,629 ft. land, Salisbury St....		1000	20.20
Jennings, Frederick E., Everett			
House $8000, lot 2, 14,840 ft. land $2225, 127 Church St.....		10225	206.55
Jernigan, Sarah M., Mrs., Millinocket, Me.			
House $5500, lot 4, 13,531 ft. land, $2975, 14 and 16 Norwood St.....		8475	171.20
Johnson, Anton W., Boston			
Lot 63, 3014 ft. land, Pine Grove Pk...		100	2.02
Johonnott, Fred, Burlington, Vt.			
House $3000, 16,742 ft. land $4175, 5000 ft. land, back, $500, 85 and 87 Church St.		7675	155.04
Jones, Blanche A., Mrs., Springfield			
House $7000, lot 19, 11,293 ft. land $1350, 17 Crescent Rd.		8350	168.67
Jordan, George, Boston			
Pt. lots 350 to 353, inc., 25,000 ft. land, Steep Rock Rd.....		250	5.05
Judkins, Edward K.			
Pt. lot 33, 9050 ft. land, Highland Ave.		900	18.18
Katz, Max, Boston			
Lots 169, 170, 21,100 ft. land James St.		200	4.04
Kaveney, Charles H., Boston			
Lots 312 to 315 inc., 10,000 ft. land, White St.		500	10.10
Kelley, George H., Jamaica Plain			
Lots 127, 128, 5765 ft. land, Main St...		225	4.55
Kelley, Bridget, Mrs., Woburn			
House $2000, barn $400, 12,000 ft. land $600, 1034 and 1036 Main St.....		3000	60.60
Lot 131, 1919 ft. land, Sheridan Cir....		75	1.52
Kelsey, Harry S., York Beach, Me.			
Block $15,000, 6174 ft. land $4625, 612 to 626 Main St.....		19625	396.42
Kidder, Charles E., Reading.....	100		2.02
Kimball, Benjamin F., Woburn			
House $4000, barn $500, 22,350 ft. land $3125 282 Main St.....		7625	154.02
Kingsley, Estella L., Mrs., Boston			
House $3300, lot 158, pt. 162, 4150 ft. land $300, 6 and 8 Harvard St.....		3600	72.72
Kinsley, Guy M., Reading.....	800		16.16
Knight, Thomas S., Winchester			
House $7500, lots 200, 201, 17,642 ft.			

Name, Location and Description	Personal	Real	Total Tax
land $2800, 50 Oxford St.....		10300	208.06
Koop, Hortense I., Mrs., Boston.....	500		10.10
Ladd Donna M., Mrs., Cambridge			
House $3500, lots 3, 4, 17,136 ft. land, $2050, 18 Glen Rd.....		5550	112.11
Lamb & Nash Co., Boston.....	5000		101.00
Langill, Amos, Woburn			
Lots 1, 46, 7752 ft. land, Main St.....		300	6.06
Langley, Lester D., Boston			
House and store $1000, 4 stores $1500, house and shop $1000, house and store $2800, barn $100, 7520 ft. land $12,400, 556 to 566 Main St.		18800	379.76
House 3500, garage $200, 10,235 ft. land $2550, 63 Church St.....		6250	126.25
House $5300, 17,500 ft. land $3500, 65 and 67 Church St.		8800	177.76
Lanow, Sarah N., Jamaica Plain			
Lot 37, 4800 ft. land, Glenwood Ave....		200	4.04
Larrivee, Marie Louise, Beverly			
Lot 44, 6092 ft. land, Main St.....		250	5.05
Lawrence, Elizabeth P., Mrs., Fitchburg			
House $2000, 8850 ft. land $2125, 83 Washington St.		4125	83.33
Lawrence, Henry B., Wellesley			
House $1500, 11,194 ft. land $775, 145 Highland Ave.		2275	45.95
Lawson, Jeannie A., Mrs., Boston			
House $10,000, barn $3500, barn $1000, 41,940 ft. land $8400, 366 Main St.....		22900	462.63
40,942 ft. land $8200, 40,000 ft. land, back, $6800, 345 Main St.....		15000	303.00
House $6000, 12,000 ft. land $2400, 16 Lawson Rd.		8400	169.68
House $5000, lot 6, pt. 7, 11,224 ft. land $2250, 20 Lawson Rd.....		7250	146.45
Lots 10, 11, 14, 15, pt. 7, 33,676 ft. land $5725, lots 16, 17, 20, 21, 24, 31,918 ft. land $5425, lots 12, 13, 13,604 ft. land $2325, Lawson Rd.....		13475	272.29
Leach, Avis S., Boston			
House $4500, lot 1, 6140 ft. land $1225, lot A, 4220 ft. land, back, $625, 32 Fletcher St.		6350	128.27
Levesque, J. L. M., Salem			
Lots 357, 358, 5000 ft. land, Loring Ave..		250	5.05
Lewis, Ida D., Mrs., Boston			
Lot A, 6781 ft. land, Chisholm Rd.....		275	5.55
Lewis, J. B., Boston.....	500		10.10
Lewis, Stephen H., Somerville			
Lot 3, 6000 ft. land, Stone Ave.....		425	8.59
Little, Dora H., Mrs., Winchester			

Name, Location and Description	Personal	Real	Total Tax
House $6000, 5292 ft. land $1050, 11 Mt. Pleasant St.		7050	142.41
Livingstone, A. R., Hingham	500		10.10
Lochhead, Ida H., Brighton			
Lot 75, 14,892 ft. land Foxcroft Rd		1050	21.21
Locke, Maurice, Winchester			
House $200, lot 211, 9443 ft. land $100, Henry St.		300	6.06
Lord, George B., Melrose			
House $2300, lot 49, 10,000 ft. land $1200, lot 50, 10,000 ft. land $1100, 16 Hancock St.		4600	92.92
Loudigan, Josephine, Mrs., West Springfield			
House $1500, 2156 ft. land $225, 5 Nelson St.		1725	34.85
Lovelace, Marcia C., Boston			
Lots 65, 83, 6270 ft. land, Pine Grove Pk.		200	4.04
Lufkin, John W., Boston			
House $5500, barn $100, lot 4, pt. 3, 20,453 ft. land $4100, lots 5, 8, 9, 20,561 ft. land $3500, 15 Lawson Rd.		13200	266.64
Lufkin, Imogene S., Mrs., Boston			
House 359 Highland Ave., $1200, house, 365 Highland Ave., $300, lots 18, 19, 22, 23, 17,938 ft. land $3050, Highland Ave		4550	91.91
House $9000, barn $1500, 40,000 ft. land $8000, 21,500 ft. land, back, $3650, 331 Main St.		22150	447.43
Lydon, Mary H., Mrs., Woburn			
House 37 Oak St., $700, house, 39 Oak St., $400, 15,580 ft. land $925, Oak St.		2025	40.90
Lynch, Patrick J., Boston			
Lots 29, 30, 31, 7900 ft. land, Cross St.		400	8.08
Lynde, A. Selwyn, Boston			
Lot 19, 16,100 ft. land, Wedgemere Hts.		150	3.03
Lots 5, 11, 12, 21, 23, 24, pt. 19, 40,000 ft. land, Holland St.		2000	40.40
Lot 2, 1886 ft. land, Irving St.		100	2.02
Pt. lot 53, 7040 ft. land, Wedgemere Hts.		75	1.52
Lynde, A. Selwyn, et al., Boston			
Lot 41, 5900 ft. land, Wedgemere Hts.		50	1.01
Lynde, Julia M., Miss, Boston			
Lots 11, 12, 13, 7556 ft. land, Glenwood Ave.		300	6.06
MacMaster, Isabel B., Mrs., Winchester			
House $2200, barn $50, 8500 ft. land $1200, 14 Mystic Ave.		3450	69.69
Mainini, Angelo, Holliston			
House $9000, lot 40, 7279 ft. land $1825, 9 Lakeview Ter.		10825	218.66

Name, Location and Description	Personal	Real	Total Tax
Marsh, Melanie R., Somerville			
House $200, ¾ acre land $50, High St...		250	5.05
Marsh, Walter H., Boston			
Lots 14, 25, 27, 31,945 ft. land, Forest St.		1275	25.75
83,471 ft. land, Garfield Ave. and Forest St.		3350	67.67
Lot 24, 5800 ft. land $225, lot 26, 6771 ft. land $275, Garfield Ave.....		500	10.10
Lot 8, 22,441 ft. land, Maple Rd.....		1125	22.72
House $3500, lot 1, 7420 ft. land $1100, 17 Stevens St.		4600	92.92
House $2000, barn $300, lot 3, 13,700 ft. land $1775, 19 Stevens St.....		4075	82.32
House $4000, lot 2, 9480 ft. land $1475, 23 Stevens St.		5475	110.60
Marsh, Addie E. and Martha G. Stone, Boston			
House $5000, garage $100, 17,838 ft. land $3200, 8 and 10 Hillside Ave.....		8300	167.66
Mason, Fannie B., Boston			
House $2500, barn $500, 40,000 ft. land $7200, 37,330 ft. land, back, $2250, 326 Main St.		12450	251.49
McCarthy, Lillian E. and Gabrielle A., Cambridge			
House $1500, 13,660 ft. land $2050, 21 Winchester Pl.		3550	71.71
McCoombs, Frank H., Boston			
Lot 43, 5944 ft. land, Main St.....		250	5.05
McCosker, Eliza M., Heirs, Boston			
House $3500, 14,084 ft. land $3525, 76 Church St.		7025	141.90
McCree, Bertha, Reading			
Lots 105, 109, 5600 ft. land, Harvard St.		275	5.55
McGann, John, New Dorchester			
Lots 294, 295, 296, 7500 ft. land, Arthur St.		375	7.57
McGuigan, Frank T., Brooklyn, N. Y.			
Pt. lot 161, 5000 ft. land, Dothan St...		50	1.01
McInnes, William M., Boston			
House $5500, garage $100, lot 70, 11,845 ft. land $2125, 25 Oxford St.....		7725	156.05
McIntyre, Elizabeth, Somerville			
Lots 55, 59, 6141 ft. land, Irving St....		300	6.06
McLaughlin, Bridget, Mrs., Boston			
House $800, 11,650 ft. land $825, 11 Oak St.		1625	32.82
McLaughlin, James, Winchester	3500		70.70
McLaughlin, Milton P., Wakefield			
House $1800, barn $300, lot 20, 10,950 ft. land $775, 940 Main St.....		2875	58.08
McNulty, Michael and Mary, Stoneham			
3 acres mowing and pasture, Forest St.		500	10.10
Meade, Lydia A., Miss, New York			
House $3400, 8575 ft. land $1275, 27			

Name, Location and Description	Personal	Real	Total Tax
Winthrop St. and 155 Highland Ave..		4675	94.44
Means, Frederick H., Brookline.....	1500		
House $9000, lots 4, 5, 18,392 ft. land $3325, 8 Fairview Ter.....		12325	279.26
Mehagan, Anna L., Swampscott			
House $1000, pt. lot 273, 5000 ft. land $50, Locke St.		1050	21.21
House $1800, pt. lot 273, 5427 ft. land $50, Locke St.		1850	37.37
Meincke, Blanche T., Mrs., Chicago			
House $6000, garage $150, lot 88, pt. 90, 11,551 ft. land $1850, 23 Yale St.....		8000	161.60
Menchin, Charles S., Woburn			
17 acres land, Ridge St.....		1200	24.24
Mendum, Alice I., Mrs., Brookline			
House $4000, 9709 ft. land $1750, 3 Fletcher St.		5750	116.15
Merrifield, Susan L., Arlington			
Lot 2, pt. 6, 13 acres land, High St....		600	12.12
Messier, Ella R., Chicago, Ill.			
Lot 160, 2800 ft. land, Irving St.....		175	3.54
Lots 166, 167, 6524 ft. land, Washington St.		650	13.13
Miller, Amanda M., Revere			
Lots 238, 239, 240, 28,878 ft. land, Locke St.		300	6.06
Mills, Charles, Hatton, North Dakota			
House $7000, garage $500, lot 68, 18,920 ft. land $1500, lot 69, pt. 70, 14,580 ft. land $725, 8 Euclid Ave.....		9725	196.45
Lot 25, 12,000 ft. land, Richardson St..		600	12.12
Mills, Ida W. D., Miss, Melrose			
House $500, shed $100, lot B, 3 1-10 acres land $8050, 21 High St.....		8650	174.73
Lot 5, 67,753 ft. land, Arlington St....		2375	47.98
Mitchell, Amy B., Mrs., Fort Lauderdale, Florida			
House $6500, 6500 ft. land $1100, 237 Highland Ave.		7600	153.52
Mitchell, Forrest L., Melrose			
Lots 11, 12, 24,986 ft. land, Sheffield-West		6750	136.35
Mooney, Mary, Providence, R. I.			
House $2000, 8300 ft. land $675, 46 and 48 Swanton St.		2675	54.04
Moore, Henry D., Philadelphia, Penn.			
Lots 5, 6, 2 lots $50 each $100, lots 9 to 26 inc., 18 lots $50 each $900, lots 32 to 36, 5 lots $50 each $250, lots 56, 57, 58, 61 to 66, 9 lots $50 each $450, lots 75, 76, 79, 80, 4 lots $50 each $200, lots 83 to 88, 91 to 94, 10 lots $50 each $500, lots 99 to 104, pt. 105, 7 lots $50 each $350, lots 109 to 121, 13 lots $50 each $650, lots 128 to 132, 5 lots $50 each			

Name, Location and Description	Personal	Real	Total Tax
$250, lots 147 to 154, 8 lots $50 each $400, lots 155 to 159, 5 lots $50 each $250, lots 164, 165, 182 to 205, 26 lots $50 each $1300, lots 214 to 228, 15 lots $50 each $750, lots 233, 234, 2 lots $50 each $100, lots 243 to 255, 13 lots $50 each $650, lots 266, 267, 2 lots $50 each $100, lots 270 to 277, 8 lots $50 each $400, lots 369 to 386, 393, 394, 20 lots $50 each $1000, lots 403, 404, 2 lots $100 each $200, lots 67, 68, 2 lots $100 each $200, lots 135 to 142, 8 lots $125 each $1000, lots 170 to 173, 4 lots $125 each $500, lots 210 to 213, 4 lots $125 each $500, lots 235 to 240, 6 lots $125 each $750, lot 259, $125, lots 282, 283, 2 lots $175 each $350, lots 320 to 322, 3 lots $100 each $300, pt. lots 407 to 425, 428 to 440, 32 lots $25 each $800, lots 650 to 653, 656, 657, 6 lots $50 each $300, lots 660 to 667, 8 lots $50 each $400, lots 670 to 712, 717 to 764, 92 lots $25 each $2300, lots 769, 770, 771, 3 lots $50 each $150, lots 342, 351, 352, 3 lots $125 each $375, 15 acres land, Loring Ave.		16750	338.35
Moore, Herbert L. and William E. Sperry, Belmont House $9000, pt. lots 184, 185, 13,125 ft. land $1975, 47 Wedgemere Ave.		10975	221.70
Morey, Ella L., Mrs., Winchester House $10,000, garage $800, pt. lot 156, 10,141 ft. land $1825, 37 Oxford St.....		12625	255.03
Moriarty, Mary T., Somerville Lots 208, 209, 210, 26,674 ft. land, Henry St.		275	5.55
Morris, Thomas J., Dorchester Lots 301, 302, 303, 7500 ft. land, Arthur St.		450	9.09
Mounce, Liebman L., and John B. McDonald, Woodcliff-on-Hudson, N. J. Lots 286, 287, 8200 ft. land, Loring Ave.		400	8.08
Munroe, Charles M. and Mary E., Olean, N. Y. House $1200, shed $50, lot 5, 7930 ft. land $325, 15 Baldwin St.....		1575	31.82
Nash, Herbert, and William T. Glidden, Trustees, Boston Pt. lot 161, 700 ft. land, Cabot St.....		100	2.02
Nelson, Eva M., Mrs., Rome, N. Y. House $5500, garage $700, lot 11, 14,488 ft. land $1725, 7 Harrison St.....		7925	160.08
New England Tel. & Tel. Co., Boston.... Building $5000, 7800 ft. land $1550, 125	128600		

Name, Location and Description	Personal	Real	Total Tax
Washington St.		6550	2730.03
New England Trust Co., Trustees under will of Erastus B. Badger, Boston			
House $5000, 16,358 ft. land $3600, 11 Prospect St.		8600	173.72
Lot 10, 6192 ft. land, Herrick St.....		1250	25.25
Newell, William C., Boston			
House, 319 Main St. and 7 Lawson Rd., $10,000, house, 9 Lawson Rd., $4500, house, 11 Lawson Rd., $5000, 40,138 ft. land $8025, Main St. and Lawson Rd..		27525	556.00
House $7500, lot 9, pt. 8, 17,080 ft. land $3400, 56 Fletcher St.....		10900	220.18
Newsom, James E., Somerville			
Lot 5, 6000 ft. land, Stone Ave.....		425	8.59
Newton, Frederick C., Boston			
Lot 1, 3900 ft. land, Russell Rd.....		150	3.03
Nichols, Ai M., Burlington, Mass.			
Lot 108, 3708 ft. land, Sheridan Cir....		150	3.03
Nichols, Harry G., Boston			
Lot 119, 12,369 ft. land, Hillcrest Parkway		250	5.05
Nichols, Grace S., Mrs., Boston			
Lot 118, 13,072 ft. land $250, lot 120, 11,444 ft. land $250, Hillcrest Parkway		500	10.10
Nichols, Orrin A., Manchester, N. H.			
Lot 106, 3696 ft. land, Sheridan Cir...		150	3.03
Nicol, James, West Somerville			
House $2100, barn $400, 14,710 ft. land $1900, 16 Eaton St.....		4400	88.88
Nicol, Thomas G., Mahone Bay, Nova Scotia			
Lot 8, 6964 ft. land $550, lots 13, 15, 14,659 ft. land $1175, lot 18, 6543 ft. land $525, lots 23, 25, 13,227 ft. land $1050, Lebanon St.		3300	66.66
Lots 24, 28, 14,367 ft. land, Stone Ave..		1000	20.20
Niles, Eugene M., Boston			
House and store, 31 and 33 Cross St., $4000, house, 6 Forest St., $1000, house, 10 Forest St., $1000, house, 14 Forest St., $1000, 19,500 ft. land $975, Cross and Forest Sts.....		7975	161.10
Lot 137, 14,550 ft. land, Foxcroft Rd..		2325	46.96
Niles, Louville V., Boston			
House $5000, barn $300, lot 10, 22,082 ft. land $2650, 7 Woodside Rd.....		7950	160.59
Lot 7, 13,667 ft. land $1375, lot 9, 18,661 ft. land $1500, pt. lot 11, 11,099 ft. land $900, lot 6, 24,500 ft. land, back, $975 17,000 ft. land $500, Woodside Rd.....		5250	106.05
House $5500, pt. lot 23, 18,718 ft. land $4500, 15 Lakeview Rd.....		10000	202.00
18,665 ft. land, back, Lakeview Rd....		750	15.15
2645 ft. land, Sheffield Rd.....		675	13.64
Lot 3, 7640 ft. land $2050, lot 4, 8000 ft.			

Name, Location and Description	Personal	Real	Total Tax
land $2150, lot 7, 9271 ft. land $925, lot 8, 7400 ft. land $750, lot 14, 9670 ft. land $975, lot 15, 9996 ft. land $1000, 3600 ft. land $350, Everett Ave.....		8200	165.64
Lot 73, 14,432 ft. land, Foxcroft Rd....		1450	29.29
Lot 71, 17,411 ft. land, Cambridge St..		2100	42.42
15,000 ft. land $1500, 7839 ft. land, back, $400, Main St.....		1900	38.38
9 acres land $3600, 20 acres meadow $2000, back, Canal St.....		5600	113.13
Nye, Emma A., Mrs., Yonkers, New York			
House $4000, 9000 ft. land $1250, 40 Glen Rd.		5250	106.05
O'Brien, Michael, North Cambridge			
Lots 151, 155, 7440 ft. land, Irving St..		450	9.09
O'Connor, Charles E., Ipswich			
House, 18 Stevens and 16 Bridge Sts., $2300, house 12 Bridge St., $300, 20,883 ft. land $2100, Stevens St.....		4700	94.94
Oechner, Charles L., Lynn			
Lots 37, 38, 39, 40, 10,000 ft. land, Cross St.		500	10.10
Oglesby, Mabry C., Somerville			
House $4500, lot 2, 4910 ft. land $400, 2 Lebanon St.		4900	98.98
Oglesby, Sadie E. J., Mrs., Somerville			
House $4500, lot 3, 4828 ft. land $400, 4 Lebanon St.		4900	98.98
Oliver, Alice E. and William M., Charlestown			
Lot 21, 4000 ft. land, Cross St.....		150	3.03
Oliver, Minnie C., Charlestown			
Lots 20, 22, 8000 ft. land Cross St.....		325	6.57
O'Riordan, Michael S., et al., Charlestown			
4 acres land, Pond St.....		3000	60.60
Orr, Charlotte P., Mrs., New York			
House $3500, garage $500, 21,840 ft. land $4575, 379 Main St.....		8575	173.21
Page, Susie F., Melrose			
Lot 11, 8000 ft. land, Baldwin St.....		250	5.05
Palmer, Clarence F., West Somerville			
Lot 168, 3246 ft. land, Washington St..		325	6.57
Palmer, Ellen A., Malden			
Lot 72, 4892 ft. land, Sheridan Cir....		200	4.04
Papas, Prodromas N., Boston			
Lots 223, 224, 23,273 ft. land, Henry St.		250	5.05
Lots 263, 264, 19,618 ft. land, Dunster Lane		200	4.04
Paris, Maurice, Somerville			
Block $10,000, 5646 ft. land $3950, 585 Main St.		13950	281.79
Park, Arthur N., Somerville			
Lot 2, 14,661 ft. land, Everett Ave.....		4400	88.88

Name, Location and Description	Personal	Real	Total Tax
Park, Francis E., Winchester House $4500, 11,420 ft. land $2500, 12 Norwood St.		7000	141.40
Parkhurst, Laurence H., Montclair, N. J. House $8000, pt. lot 17, 11,747 ft. land $1875, 11 Ridgefield Rd		9875	199.48
Parkhurst, Louis H., Chester I. Campbell and Forrest W. Norris, Trustees, City Realty Trust, Cambridge Block, unfinished, $15,000, 11,007 ft. land $16,500, Main St.		31500	636.30
Parsons, Thomas and Julia J., Woburn Lots 95 and 97, 7260 ft. land, Sheridan Cir.		300	6.06
Patch, Gertrude A., and Edith R., Needham Lot 98, 14,535 ft. land, Fells Rd		300	6.06
Patterson, Alice E., Mrs., Philadelphia, Penn. House $8000, garage $1200, lot 20, pt. 29, 9048 gt. land $1625, 2 Ridgefield Rd		10825	218.66
Pecone, Joseph, Brighton Lots 319, 343, 344, 345, 346, 12,884 ft. land, Swanton St.		775	15.65
Pennell, Dwight R., Winchester House $5000, garage $300, lot 4, 6155 ft. land $975, 10 Symmes Rd		6275	126.75
Perry, Edward Y., Heirs, Woburn House $1600, lots 160, 161, 5000 ft. land $300, 23 Kirk St		1900	38.38
House $1500, lots 81, 82, 5000 ft. land $300, 59 Wendell St		1800	36.36
Perry, Samuel F., et al., North Wilmington House, 32 Myrtle Ter., $4000, garage, $250, house, 34 Myrtle Ter., $2000, 14,110 ft. land $1975, Myrtle Ter		8225	166.15
Perry, Franklin W., Heirs, North Wilmington House $2800, barn $300, lot 48, 4655 ft. land $375, 18 Lebanon St		3475	70.20
Peterson, Elmer A., Somerville 12,000 ft. land $8400, 11,166 ft. land, back, $1675, Church St		10075	203.52
Peterson, George H., Woburn Lot 34, 3886 ft. land, Highland View Ave.		125	2.53
Petts, Sanford F., Winchester	1500		
House $15,000, barn $2500, lots 1, 2, 47,750 ft. land $1900, lots 25 to 30 inc., pt. 31, 273,311 ft. land $6825, Myopia Rd., 73,530 ft. pasture $750, Myopia Hill		26975	575.20
Phelan, Isabella, Winchester House, unfinished, $500, lots 218, 219, 20,711 ft. land $200, Henry St		700	14.14
Pierce, Francis A., Arlington			

Name, Location and Description	Personal	Real	Total Tax
10,000 ft. land, High St.....		100	2.02
Piper, Henry D., Nashua, N. H.			
Lot 91, 13,272 ft. land, Foxcroft Rd....		2400	48.48
Pope, Edna M., Boston			
House $10,000, garage $600, lot 81, 15,000 ft. land $2400, Wedgemere Ave....		13000	262.60
House $10,000, garage $600, lot 46, 15,000 ft. land $2400, Wedgemere Ave....		13000	262.60
Pratt, Edna M., New York			
Lot 11, 9200 ft. land, Wedgemere Hts..		100	2.02
Preston, Frank I., Beverly Farms			
Pt. lot 6, 8705 ft. land, Cabot St.....		1050	21.21
Quigley, Thomas, Newburyport			
House $1000, lot 5, 4145 ft. land $250, 93 Harvard St.		1250	25.25
Factory $1300, shop $1100, 7900 ft. land $1575, 674 Main St.....		3975	80.30
Quigley, Aimee J., Mrs., Newburyport			
House $2800, 6000 ft. land $600, 312 Washington St.		3400	68.68
House $2200, 6000 ft. land $600, 316 Washington St.		2800	56.56
Quirk, Eliza, Woburn			
2½ acres land, Highland Ave.....		500	10.10
Reardon, Nellie E., Woburn			
Lot 90, 3153 ft. land, Sheridan Cir....		125	2.53
Reed, Ella M., Mrs., Somerville			
Lot 1, 78,570 ft. land, Swan Rd.....		4725	95.45
Richardson, Hazen K., Middleton			
Lot 211, pt. 210, 5245 ft. land, Brookside Ave.		100	2.02
Richardson, Leroy M., Mattapan			
House $7000, lot 12, 7849 ft. land $1725, 7 Ravenscroft Rd.		8725	176.25
Richardson, Samuel W., New York			
House $800, barn $200, lots 70, 71, 72, 73, 74, 46,893 ft. land $3250, 569 Washington St.		4250	85.85
Richardson, Rachel P., Mrs., Winchester	900		
Barn $700, 3 acres land $500, 9 acres pasture $900, back, 727 Washington St.		2100	60.60
House $1000, barn $200, 2⅛ acres land $1600, 727 Washington St.....		2800	56.56
Ring, Margaret, Woburn			
House $2000, lot 123, pt. 121, 4739 ft. land $250, 10 and 12 Sheridan Cir.....		2250	45.45
Lots 125, 126, 6450 ft. land, Sheridan Cir.		325	6.56
Ritcey, Daniel H., Bridgewater, N. S.			
Lots 19, 20 or 5, 6, 7, 12,844 ft. land, Lebanon St.		1025	20.70
Lot 44, 4751 ft. land, Lebanon St.....		375	7.57
Roberts, Charles H., Portland, Me.			

Name, Location and Description	Personal	Real	Total Tax
House $1700, lot 76, pt. 77, 6750 ft. land $400, 45 Forest St.		2100	42.42
Roberts, Walter H., Boston			
Lot 1, 5616 ft. land $450, lot 2, 5726 ft. land $450, lot 7, 6032 ft. land $475, lot 8, 6293 ft. land $500, lot 9, 5383 ft. land $425, lot 12, 4837 ft. land $350, lot 13, 4754 ft. land $375, lot 14, 4688 ft. land $375, Washington St.		3400	68.68
Lot 3, 5644 ft. land $350, lot 4, 5643 ft. land $350, lot 5, 4750 ft. land $275, lot 6, 4750 ft. land $275, Stone Ave. West		1250	25.25
Lot 10, 4750 ft. land $275, lot 11, 4750 ft. land $275, lot 15, 8652 ft. land $425, Lebanon St., West		975	19.70
Roby, Austin H., Malden			
41,425 ft. land, Highland Ave.		1500	30.30
Rogers, Bridget V., Somerville			
Lots 204, 205, 20,671 ft. land, Henry St.		200	4.04
Rogers, Charles C., Boston	500		10.10
Rogers, Emma, South Medford			
Lot 67, 3128 ft. land, Irving St.		150	3.03
Rogers, George, South Medford			
Lots 71, 75, 6357 ft. land, Irving St.		325	6.56
Roman Catholic Archbishop of Boston, Boston			
House $20,000, 52,000 ft. land $8325, 55,700 ft. land, back, $1500, 158 Washington St.		29825	602.46
Lots 47, 48, 49, 8344 ft. land, Main St.		425	8.58
Lots 50 to 55 inc., 18,830 ft. land, Sheridan Cir.		950	19.19
Rooney, Peter, Woburn			
13,550 ft. land, Sheridan Cir.		675	13.64
Russell, George H., et al., Medford			
5 acres land $2500, 11 acres pasture and woodland, $1500, 8 acres land $1200, Main St.		5200	105.04
Rust, Fannie P., Mrs., Boston			
House $4000, 16,960 ft. land $2550, 3 Hillside Ave.			
Ryan, Mary L., Winchester			
House $1200, lots 23, 24, 4461 ft. land $175, 23 Glenwood Ave.		1375	27.78
Lots 7, 8, 5450 ft. land, Glenwood Ave.		200	4.04
Lots 56, 57, 9024 ft. land, Watson Pl.		350	7.07
Sage, Mary J., Mrs., Mansfield			
House $2000, barn $200, 5390 ft. land $375, 484 Washington St., 6790 ft. land $400, Cross St.		2975	60.10
Sanborn, Edward F., et al., Somerville			
51,197 ft. land, Park and Highland Aves.		5125	103.52
Sanderson, Robert F., Boston			
Lots 1, 2, 3, 14,434 ft. land $1025, lots 8			

Name, Location and Description	Personal	Real	Total Tax
to 11 inc., 27,872 ft. land, back, $825, Cross St.		1850	37.37
Sands, Isaiah K. and James Y., Woburn House $700, 4863 ft. land $575, 9 Elm St.		1275	25.75
Scott, Augustus E., Heirs, Boston Lots 27, 28, 40,000 ft. land, Washington St.		4800	96.96
Scott, Mary E., Mrs., North Woodstock, N. H. Lot 4, 7880 ft. land, Baldwin St.		300	6.06
Seagrave, Lillian U., Miss, Cambridge Lot 201, 13,935 ft. land, Reservoir St.		425	8.58
Sellew, Edgar P., Billerica 12½ acres land, High St.		2500	50.50
Sewall, Charlotte M., Mrs., Wayland House $7000, 11,189 ft. land $2475, 9 and 11 Norwood St.		9475	191.40
Sewall, Emma D., Bath, Me. House $2500, 10,382 ft. land $2075, 153 Mt. Vernon St.		4575	92.42
Shattuck, Alice, Miss, Boston House $10,000, barn $3500, 30,000 ft. land $7500, 33,875 ft. land, back, $3400, 81 Church St.		24400	492.88
23,000 ft. land $5750, 23,825 ft. land, back, $2375, Church St.		8125	164.12
Shaw & Campbell, Winchester	500		10.10
Shea, Jeremiah, Cambridge Lot 26, 4000 ft. land, Highland View Ave.		125	2.53
Shea, John J., et al., Green Harbor Lots 29, 30, 4226 ft. land, Glenwood Ave.		175	3.53
Sheehan, John P., Heirs, Brookline House $4000, 8072 ft. land $1775, 110 Mt. Vernon St.		5775	116.65
House, 1 and 3 Cedar St., $2000, house, 146 Swanton St., $1000, 10,800 ft. land $750, Swanton St.		3750	75.75
Sheridan, Elizabeth W., Mrs., Saugus House $6500, lot 13, 6898 ft. land $975, 18 Crescent Rd.		7475	151.00
Shreve, Henry M., Winchester	2000		40.40
Shute, Richard E., Exeter, N. H. Lots 25 to 33 inc., 44,000 ft. land, Wedgemere Hts.		400	8.08
Sisk, James H., Lynn 3¾ acres land $3000, 4¼ acres meadow $5000, 640 Washington St.		3500	70.70
Skanks, Isaac, Hudson, Mass. House $900, pt. lot 13, 10,020 ft. land $600, 18 Chester St.		1500	30.30
Skillings, Henry C., So. Manchester, Conn. Lots 284, 285, 5635 ft. land, Loring Ave.		275	5.55

Name, Location and Description	Personal	Real	Total Tax
Small, David D., Concord, N. H.			
Lot 23, 5304 ft. land, Forest St.....		225	4.55
Small, Esther D., Mrs., Chicago, Ill.			
House $6500, garage $800, lot 4, 7116 ft. land $1150, 47 M. V. Parkway.....		8450	170.69
Small, F. Hartley			
Lots 77, 78, 5000 ft. land, Wendell St..		250	5.05
Smith, Ellen A., Woburn			
Lot 85, 3093 ft. land, Sheridan Cir....		125	2.53
Lot 99, 3648 ft. land, Sheridan Cir....		150	3.03
Smith, Ephraim, Boston			
Lots 2 to 15, 128,400 ft. land, Highland Ave., cor. Fairmount St.....		3850	77.77
Smith, Frank A., Boston			
House $7500, garage $500, 12,860 ft. land $2050, 7 Cliff St.....		10050	203.01
Smith, Anna H. and Bertha M. Hobbs, Brookline			
Lot 1, 11,238 ft. land $675, lot 2, 11,270 ft. land $675, lots 4, 5, 11,221 ft. land, back, $450, 3090 ft. land $175, lot 6, 12,276 ft. land $725, lot 7, 14,654 ft. land $875, Lincoln St.		3575	72.21
Lot 8, 11,674 ft. land $700, lot 10, 11,699 ft. land $700, lot 12, 11,784 ft. land $700, lot 14, 11,749 ft. land $700, lot 20, 11,824 ft. land $700, Prince Ave.....		3500	70.70
Lots 5, 7, 9, 11, 13, 15, 71,226 ft. land, Washington St.		4275	86.35
Pt. lots 21, 22, 27,408 ft. land $1450, lot 23, 15,300 ft. land $925, lot 24, 13,777 ft. land $825, Highland Ave.....		3200	64.64
Lots 9, 13, 5600 ft. land $275, lots 16, 17, 5600 ft. land $275, pt. lot 21, 1400 ft. land $75, lots 38, 42, 46, 50, pt. 54, 13,072 ft. land $650, lots 41, 45, 49, 7000 ft. land $350, Harvard St.....		1625	32.82
Lots 8, 12, 5600 ft. land $275, pt. lot 20, 1400 ft. land $75, lot 63, 3111 ft. land $150, pt. lot 136, 2600 ft. land $150, Irving St.		650	13.13
Lots 278, 279, 5000 ft. land, Loring Ave.		250	5.05
Lot 215, 16,242 ft. land $500, lot 206, 13,353 ft. land $400, Appalachian Rd..		900	18.18
Lot 97, 13,703 ft. land $275, lot 99, 14,905 ft. land $300, Fells Rd.....		575	11.61
Lots 64, 65, 66, 48,807 ft. land, Euclid Ave.		4400	88.88
Lots 50, 52, 53, 56, 48,280 ft. land, Hillcrest Parkway		1450	29.29
Pt. lot 59, 1250 ft. land, Euclid Ave....		50	1.01
Smith, George Willard, New York.....	500		10.10
Smith, Patrick, Roxbury			
Lot 29, 4000 ft. land Highland View Ave.		125	2.52

Name, Location and Description	Personal	Real	Total Tax
Snyder, Clara E., Mrs., Boston			
House $5000, garage $400, lot 4, 5759 ft. land $975, 7 Manchester Rd.....		6375	128.77
Sorli, Hans, Dorchester			
Lots 89, 91, 6377 ft. land, Sheridan Cir.		250	5.05
So. Weymouth Savings Bank, So. Weymouth			
Pt. lot 224, 12,085 ft. land, Hillcrest Parkway		250	5.05
Lot 226, 14,921 ft. land, Hillcrest Parkway		300	6.06
Soutter, Grace A., Mrs., Winchester			
House $8500, lot 174, 11,181 ft. land $1800, 10 Warren St.....		10300	208.06
Spear, Margaret A., Boston			
Lot 45, 13,900 ft. land, Salisbury St...		1400	28.28
Sprague, Edgar W., Boston			
Lots 367, 368, 5000 ft. land, Loring Ave.		250	5.05
Spring Co., C. H., Boston			
House $8000, lot 43, 9858 ft. land $2475, 28 Lakeview Rd.....		10475	211.60
St. John, Emily E., Mrs., Boston			
House $1200, 6340 ft. land $1400, 98 and 100 Mt. Vernon St.....		2600	52.52
Stanley, Robert L., Boston			
Lot 22, 4374 ft. land, Stone Ave.....		300	6.06
Stark, Annie M., Mrs., North Dunbarton, N. H.			
House, 79 Walnut St., $1800, house, 81 Walnut St., $1200, 14,062 ft. land $2525, Walnut St.		5525	111.60
House $2000, barn $200, 6170 ft. land $1000, 83 Walnut St.....		3200	64.64
Stevens, George D., Malden			
Pt. lot 162, 1660 ft. land, Harvard St..		100	2.02
Stockwell, Helen W., Mrs., Stoneham			
House $900, 7 acres land $1400, Forest St.		2300	46.46
Stover, William M., Woburn			
Lot 207, 11,235 ft. land, Appalachian Rd.		350	7.07
Sullivan, Eugene F., Stoneham			
Pt. lots 19, 20, 16,099 ft. land, Sheffield Rd.		4350	87.87
Lot 1, 6900 ft. land $250, lot 2, 7600 ft. land $275, lot 13, 8000 ft. land $275, lot 19, 8125 ft. land, back, $300, High St..		1100	22.22
Lot 3, 7000 ft. land $250, lot 4, 7100 ft. land $250, Westland Ave.....		500	10.10
Lot 5, 7000 ft. land $250, lot 6, 7400 ft. land $250, lot 7, 7300 ft. land $250, lot 8, 7100 ft. land $250, Sachem Rd.....		1000	20.20
Lot 9, 7400 ft. land $250, lot 10, 7500 ft. land $275, lot 12, 8200 ft. land $300, lot 14, 6300 ft. land $225, lot 15, 7000 ft. land $250, lot 16, 7100 ft. land $250, lot			

Name, Location and Description	Personal	Real	Total Tax
17, 8700 ft. land $300, lot 18, 8500 ft. land $225, Indian Hill Road.....		2075	41.91
Sullivan, Maurice J., Dorchester			
Lot 8, 3800 ft. land, Middlesex Fells Ave.		125	2.52
Sullivan, William S., Woburn			
7382 ft. land, Main St.....		400	8.08
Suter, John W., Boston			
House $11,000, lot 13, 15,886 ft. land $2825, 113 Church St.....		14825	299.46
Lot 22, 14,812 ft. land, Calumet Rd....		2950	59.59
Swan, Eddy F., Medford			
Lot 2, 14,688 ft. land, Cambridge St...		1750	35.35
40,000 ft. land, Swan Rd.....		2400	48.48
Switzer, Floyd R., Boston			
House $4500, lot 8, 5290 ft. land $275, 995 Main St.....		4775	96.45
House $4000, lot 9, 5236 ft. land $200, 27 and 29 Russell Rd.....		4200	84.84
Sylvester, Julia M., Mrs., Boston			
House $300, 9 acres land $13,500, 2 acres meadow $100, 15 acres pasture and woodland $1500, High St.....		15400	311.08
Symmes, Addie M., Mrs., Woburn			
Greenhouse $100, lot 20, 5640 ft. land $575, lot 21, 7600 ft. land $750, Madison Ave., West		1425	28.78
Taplin, Harry B., Boston			
House $3200, lots 22 and B, 4542 ft. land $675, 28 Lloyd St.....		3875	78.28
Tarbell, Eleanor F., Mrs., Lincoln, Mass.			
House $7000, lot 34, pt. 33, 9229 ft. land $1475, 5 Ridgefield Rd.....		8475	171.20
House $6000, hennery $100, lot 165, 15,930 ft. land $3200, 2 Cabot St.....		9300	187.86
Thomas, Arthur B., et al., Hardwick, Vt.			
House $5500, lot 13, 7770 ft. land $1325, 1 Wolcott Rd.....		6825	137.86
Thomas, William W., Portland, Me.			
Lots 1, 2, 14,204 ft. land $1000, lot 22, 7360 ft. land $525, Highland Ave.....		1525	30.80
Lots 3 to 9 inc., 43,848 ft. land $3075, lots 10 to 14 inc., 26,843 ft. land $525, lots 15, 16, 17, 26,061 ft. land $525, lots 18, 19, 20, 21, 27,659 ft. land $1925, lots 23, 24, 25, 26, 26,366 ft. land $525, Jefferson Rd.		6575	132.81
Thompson, Elizabeth B., Mrs., Dorchester			
House $1000, barn $100, 1½ acres land $600, 200 Forest St.....		1700	34.34
Thompson, Hattie A., Boston			
Lots 162, 163, 5000 ft. land, Kirk St....		200	4.04
Tirrell, Henry A., East Weymouth			
House $4500, 6150 ft. land $925, 8650 ft.			

Name, Location and Description	Personal	Real	Total Tax
land $1300, 10 Sanborn St.....		6725	135.85
Towne, Mary C., Mrs., Allston			
House $4000, lot 47, 15,000 ft. land $2700, 20 Wedgemere Ave.....		6700	135.34
Tucker, Mary D., Wellesley			
House $1500, lot 9, 4300 ft. land $150, 6 Raymond Pl.		1650	33.33
Turner, George, Melrose			
Lots 176, 177, 5000 ft. land, Kirk St...		200	4.04
Tyler, Abbie L., Mrs., Boston			
Brick hotel $6000, 10,000 ft. land $5000, 9000 ft. land, back, $1800, 605 Main St.		13600	274.72
Underhill, Carrie D., Mrs., Melrose Highlands			
House 658 Main St. $2200, house, 34 Vine St., $1600, 9224 ft. land $2775, Main and Vine Sts.....		6575	132.80
Underhill, Helen B., Mrs., Nashua, N. H.			
Lots 3, 4, 5, 51,000 ft. land, Valley Rd.		2050	41.41
Union Safe Deposit & Trust Co., Trustee, Portland, Me.			
House $9000, lot 58, pt. 59, 12,500 ft. land $1000, 5 Euclid Ave.....		10000	202.00
Urquhart, Fred M., Heirs, New York			
Pt. lot 8, 11,440 ft. land, Bacon St.....		2525	51.00
Vaughan, Patrick J., Boston			
Lot 51, 3200 ft. land, Pine Grove Pk...		100	2.02
Wadsworth, Vera Y., Mrs., Cleveland, Ohio			
House $9500, 20,367 ft. land $2025, 15 Cambridge St.		11525	232.80
Wallis, Ella T., Mrs., Allston			
Lot 9, 54,292 ft. land, Myopia Hill.....		1625	32.82
Walsh, John D., Medford Hillside			
House $1500, lot 4, 4725 ft. land $475, 27 Nelson St.		1975	39.90
Ware Park Realty Co.			
Lots 17, 18, 19, 20, 20,742 ft. land, Lewis Rd.		200	4.04
Lot 23, 7643 ft. land, Chisholm Rd....		300	6.06
Lot 63, 7510 ft. land, Chisholm Rd....		300	6.06
Lot 69, 8419 ft. land, Chisholm Rd....		325	6.56
Lots 25 to 37, inc., 98,132 ft. land $975, lots 57 to 62, inc., 42,185 ft. land $425, Ware Rd.		1400	28.28
Lots 39, 40, 41, 42, 45,237 ft. land $450, lots 49 to 55, inc., 60,603 ft. land $600, Border Rd.		1050	21.21
Warren Land Trust, Edmund M. Warren and Otis H. Perry, Trustees, Boston			
Lots 3, 4, 8000 ft. land, Middlesex Fells Ave.		250	5.05

Name, Location and Description	Personal	Real	Total Tax
Lot 19, 4000 ft. land, Middlesex Fells Ave.		125	2.53
Lots 75, 76, 7600 ft. land $300, lot 77, 2950 ft. land $125, Cross St.		425	8.58
Lot 55, 3076 ft. land, Pine Grove Pk.		100	2.02
Waterhouse, Mary I., Mrs., Boston			
House $4000, 10,000 ft. land $2500, 13,885 ft. land, back, $1375, 91 Church St.		7875	159.08
Waterman, Kate, Dorchester			
Lot 174, pt. 176, 19,100 ft. land, Dothan St.		200	4.04
Waterman, Robert, Boston			
Lot 173, 9600 ft. land, Dothan St.		100	2.02
Watson, John H., Marlboro			
Lot 2, 6000 ft. land $425, lot 8, 6000 ft. land $425, Stone Ave.		850	17.17
Webster, James B., Winchester	1500		30.30
Webster, James B. and Lydia B., Winchester			
House $5500, barn $300, 9459 ft. land $4725, 38 Church St.		10525	212.60
Wells, Florella A., Georgiana Squire, et al., Arlington			
11 acres land $1100, 9 acres pasture and woodland $900, High St.		2000	40.40
Welsh, Willard, Boston			
Lots 245, 246, 11,295 ft. land, Washington St.		575	11.61
Lots 236, 237, 238, 14,330 ft. land $575, lots 262, 263, 264, 16,236 ft. land $650, Brookside Ave.		1225	24.75
Wentworth, William H., Lexington			
Block $6000, 4037 ft. land $6050, 542 Main St.		12050	243.41
Western Union Telegraph Co., New York	4800		96.96
White, Edwin C., Melrose			
Lots 47, 48, 11,638 ft. land, Border Rd.		125	2.52
White, Reginald H., Melrose Highlands			
Lots 43, 44, 21,559 ft. land, Border Rd.		225	4.54
Whitman, Edmund A., et al., Executors			
Estate of Samuel J. Elder, Boston	2300		46.46
Whiton, Royal, Dorchester			
Lot 11, 23,270 ft. land, Hemingway St.		475	9.60
Whitten, J. O. Co., Boston	12000		
Factory $18,000, power-house $2000, storehouse $3200, shed $200, shed $300, barn $400, 4½ acres land $6750, 3 acres meadow $300, Cross St.		31150	871.63
Wiggin, Thomas and William W., Manchester, Mass.			
Lots 66, 67, 7067 ft. land, Pine Grove Pk.		200	4.04
Wilbur, Jacob W., Heirs, Boston			
House $600, 4636 ft. land $175, 18 Grove			

Name, Location and Description	Personal	Real	Total Tax
Pl.		775	15.65
Wilbur Co., Inc., J. W., Boston			
Lots 162, 163, 164, 24,700 ft. land $250, lot 165, 9873 ft. land $100, lots 166, 167, 168, 29,258 ft. land $300, lots 327, 328, 22,344 ft. land $225, James St.....		875	17.67
Lot 329, 18,480 ft. land, James St.....		175	3.53
Lots 206, 207, 20,425 ft. land $200, lots 212, 213, 214, 215, 216, 50,904 ft. land $500, lots 221, 222, 21,419 ft. land $200, Henry St.		900	18.18
Lot 172, 9600 ft. land, Dothan St.....		100	2.02
Lots 236, 237, 19,400 ft. land $200, lot 272, 9407 ft. land $100, lot 274, 11,000 ft. land $100, Locke St.....		400	8.08
Lots 260, 261, 15,900 ft. land $150, lots 265, 266, 268, pt. 299, 31,041 ft. land $300, Dunster Lane		450	9.09
Lot 355, 5000 ft. land $50, lots 360, 361, 362, 363, 364, 365, pt. 359, 98,000 ft. land $1000, Steep Rock Rd.....		1050	21.21
Williams, Borland and Edgar N., Winchester	2000		
House $10,000, shed $50, lot 38, 14,629 ft. land $1750, 8 Salisbury St.....		11800	278.76
Williamson, Daniel R., Woburn			
House $6000, 5000 ft. land $600, 263 and 265 Washington St.....		6600	133.32
Winchester News Co., Winchester.....	300		6.06
Winchester Rock & Brick Corporation, Easton, Penn.			
1486 ft. trackage $2000, lots 8, 9, 10, 11, 42,835 ft. land $850, 1 acre land, back, $200, 4 acres woodland, $400, Holton St., 8 acres land $2000, lot 18, 12,000 ft. land $475, East St., lots 6, 7, 9, 16, 19, 45,246 ft. land $1250, lots 8, 14, 15, 17, 18, 20, 21, 83,432 ft. land $2500, Baldwin St., 9750 ft. land $675, jog, Cross, East and Holton Sts.		10350	209.07
Wingate, Mildred M., Mrs., Lowell.....	500		
Lots 9, 10, 12,691 ft. land, Cabot St....		1775	45.95
Winn, J. F. & Co., Woburn.....	2900		
Office and scales, $1000, coal sheds $1000, leased land, 957 Main St.....		2000	98.98
Winship, Walter W., West Medford			
House $3000, pt. lot 7, 5500 ft. land $875, 19 Warren St.....		3875	78.27
Witherell, Warren F., Winchester.....	1000		20.20
Witherell, Carolyn A., Mrs., Winchester			
House $13,000, barn $200, house $600, carriage house $100, shed $250, garage $500, 43,560 ft. land $9575, 126,513 ft. land, back, $2525, 79,200 ft. meadow $1000, 14,638 ft. land $2200, 114 Church			

Name, Location and Description	Personal	Real	Total Tax
St.		29950	605.00
Wood, Fred W., I. Warren Flagg and Henry Thornton, Trustees, Boston			
Lot 45, 6208 ft. land, Main St.....		250	5.05
761 ft. land, Sheridan Circle.....		50	1.01
Wood, Henry, Boston			
Lot 333, 10,000 ft. land, James St.....		100	2.02
Wood, Mercy L., Cambridge			
House $3200, pt. lot 12, 4992 ft. land $750, 13 Lloyd St.....		3950	79.79
Woodrough, Lucy R., Mrs., Boston			
House $5500, lot 1, 5552 ft. land $1325, 15 Washington St.		6825	137.86
Lot 4, 5954 ft. land, Washington St....		1425	28.78
House $4500, lot 3, 8564 ft. land $2050, 21 Washington St.....		6550	132.31
House $5000, lot 5, 4561 ft. land $1075, 3 Francis Cir.....		6075	122.71
House $6000, lot 2, 5189 ft. land $1250, 6 Mt. Pleasant St.....		7250	146.45
House $3000, 8951 ft. land $1800, 16 Mt. Pleasant St.		4800	96.96
House $3500, 5859 ft. land $1050, 9 Hillside Ave.		4550	91.91
House $8000, barn $500, 18,827 ft. land $3775, 12 and 14 Mt. Pleasant St.....		12275	247.95
Woods, Charles R., et al., Orange, N. J.			
House $6000, lot 162, 8131 ft. land $1475, 14 Cabot St.....		7475	151.00
Woods, Jarvis B., Bangor, Me.			
Lot 39, 6136 ft. land, Wedgemere Hts..		100	2.02
Worcester, Clarence I., Boston.....	500		10.10
Young, Edith B. P., Boston			
Lot 9, 6780 ft. land, Stone Ave.....		475	9.60

ASSESSORS' STATISTICS

OF THE TOWN OF WINCHESTER, APRIL 1, 1919.

Valuation of real estate,	$15,658,975.00
Valuation of personal estate,	2,161,000.00
Total valuation,	17,819,975.00
Value of buildings exclusive of land,	10,064,825.00
Value of land exclusive of buildings,	5,594,150.00
Total amount raised by taxation,	364,911.50
Amount of town grant,	*270,201.45
Amount of State Tax,	36,850.00
Amount of Special State Tax,	2,211.00
Amount of Metropolitan Sewer Tax,	14,797.67
Amount of Metropolitan Park Tax,	9,824.29
Amount of County Tax,	18,932.08
Amount of State Highway Tax,	977.37
Amount of Charles River Basin Tax,	1,916.61
Fire Prevention Tax,	206.09
Bridges and Main St.—Bryne Case Court Execution	5,326.66
Amount of overlayings,	3,668.28
Amount of polls, $2.00 each, 2,477,	4,854.00
Rate of taxation on $1,000.00,	20.20
Number of persons paying tax on property,	2,651.
Number of persons paying a poll tax only,	1,454
Total number of tax payers,	4,105
Total number of dwelling houses,	2,075
Total number of other buildings,	953
Increase in number of houses,	5
Total number of horses,	159
Total number of cows,	183
Population of Winchester by 1910 census†,	9,309
Total valuation *per capita*,	$1,914.27

*Net amount less estimated revenue of $187,515.01 (including $73,515.01 from the State).
†1915 State Census 10,005.

PERCIVAL B. METCALF,
FRED V. WOOSTER,
GEORGE H. CARTER,
Assessors of Winchester.

Winchester, December 31, 1919.

STACK

LOWER
STACK